



Census of India 2011

UTTAR PRADESH

SERIES-10

PART XII-B

DISTRICT CENSUS HANDBOOK

MIRZAPUR

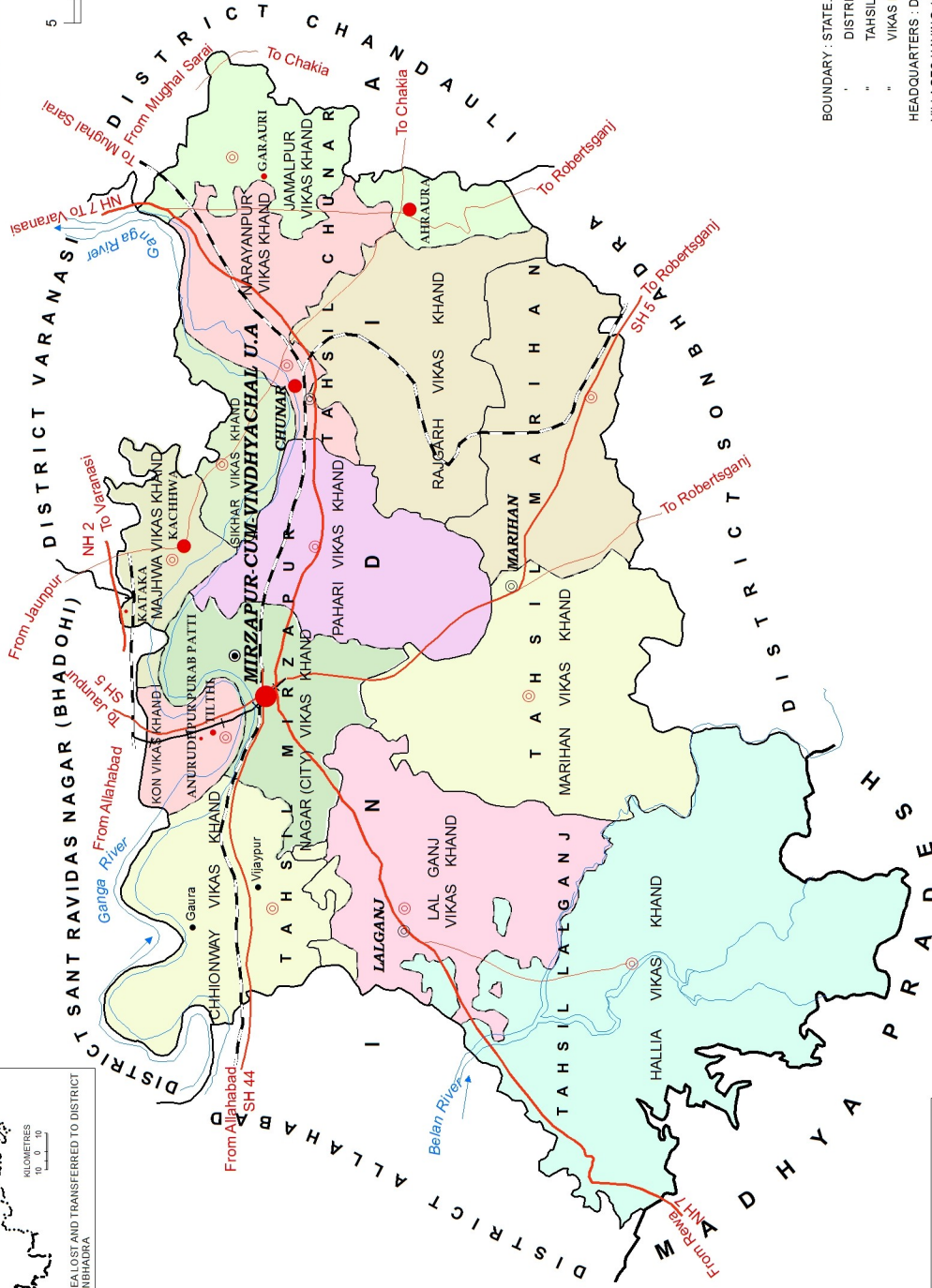
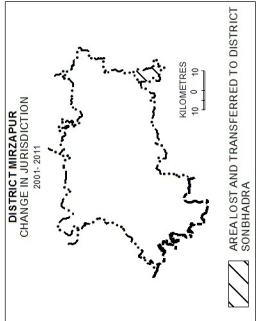
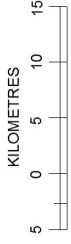
VILLAGE AND TOWN WISE

PRIMARY CENSUS ABSTRACT (PCA)



DIRECTORATE OF CENSUS OPERATIONS
UTTAR PRADESH

UTTAR PRADESH DISTRICT MIRZAPUR



- BOUNDARY : STATE.....
- DISTRICT.....
- TAHSIL.....
- VIKAS KHAND.....
- HEADQUARTERS : DISTRICT TAHSIL, VIKAS KHAND.....
- VILLAGES HAVING 10,000 & ABOVE POPULATION WITH NAME.....
- URBAN AREA WITH POPULATION SIZE : I, III, V & VI.....
- NATIONAL HIGHWAY.....
- STATE HIGHWAY.....
- IMPORTANT METALLED ROAD.....
- RAILWAY LINE : BROAD GAUGE.....
- RAILWAY LINE : METRE GAUGE.....
- RIVER AND STREAM.....

Area (Sq Km.)	4,405.00
Population	24,96,970
Number of Tahsils	04
Number of Vikas Khandas	12
Number of Towns	10
Number of Villages	1,961

Note :- District/Tahsil headquarters is also the Tahsil/Vikas Khand headquarters.



CENSUS OF INDIA 2011

UTTAR PRADESH

SERIES-10

PART XII - B

DISTRICT CENSUS HANDBOOK

MIRZAPUR

**VILLAGE AND TOWN WISE
PRIMARY CENSUS ABSTRACT (PCA)**



**Directorate of Census Operations
UTTAR PRADESH**

CONCEPTS AND DEFINITIONS

Census concepts

Building: A 'Building' is generally a single structure on the ground. Usually a structure will have four walls and a roof. Sometimes it is made up of more than one component unit which are used or likely to be used as dwellings (residences) or establishments such as shops, business houses, offices, factories, workshops, work sheds, Schools, places of entertainment, places of worship, godowns, stores etc. It is also possible that building which have component units may be used for a combination of purposes such as shop-cum-residence, workshop-cum-residence, office-cum-residence etc. But in some areas the very nature of construction of houses is such that there may not be any wall. Such is the case of conical structures where entrance is also provided but they may not have any walls. Therefore, such of the conical structures are also treated as separate buildings.

Pucca houses: Houses, the walls and roof of which are made of permanent materials. The material of walls can be anyone from the following, namely, Stones(duly packed with lime or cement mortar), G.I/metal/asbestos sheets, Burnt bricks, Cement bricks, Concrete. Roof may be made of from any one of the following materials, namely, Machine-made tiles, Cement tiles, Burnt bricks, Cement bricks, Stone, Slate, G.I/Metal/Asbestos sheets, Concrete. Such houses are treated as Pucca house.

Kutcha houses: Houses in which both walls and roof are made of materials, which have to be replaced frequently. Walls may be made from any one of the following temporary materials, namely, grass, Unburnt bricks, bamboos, mud ,grass ,reeds, thatch, plastic /polythene, loosed packed stone, etc. Such houses are treated as Kutcha house.

Dwelling Room: A room is treated as a dwelling room if it has walls with a doorway and a roof and should be wide and long enough for a person to sleep in, i.e. it should have a length of not less than 2 meters and a breadth of atleast 1.5 meters and a height of 2 meters. A dwelling room would include living room, bedroom, dining room, drawing room, study room, servant's room and other habitable rooms. Kitchen, bathroom, latrine, store room, passageway and verandah which are not normally usable for living are not considered as dwelling rooms. A room, used for multipurpose such as sleeping, sitting, dining, storing, cooking, etc., is regarded as a dwelling room. In a situation where a census house is used as a shop or office., etc., and the household also stays in it then the room is not considered as a dwelling room. But if a garage or servant quarter is used by a servant and if she/ he also lives in it as a separate household then this has been considered as a dwelling room available to the servant's household. Tent or conical shaped hut if used for living by any household is also considered as dwelling room. A dwelling room, which is shared by more than one household, has not been counted for any of them. If two households have a dwelling room each but in addition also share a common dwelling room, then the common room has not been counted for either of the households.

Census House: A 'census house' is a building or part of a building used or recognized as a separate unit because of having a separate main entrance from the road or common courtyard or staircase, etc. It may be occupied or vacant. It may be used for residential or non-residential purpose or both. If a building has a number of Flats or Blocks/Wings, which are independent of one another having separate entrances of their own from the road or a common staircase or a common courtyard leading to a main gate, these are considered as a separate Census house.

Village: The basic unit for rural areas is the revenue village, which has definite surveyed boundaries. The revenue village may comprise of one or more hamlets but the entire village is treated as one unit for presentation of data. In unsurveyed areas, like villages within forest areas, each habitation area with locally recognized boundaries is treated as one village.

Rural-Urban area: The data in the census are presented separately for rural and urban areas. The unit of classification in this regard is 'town' for urban areas and 'village' for rural areas. The urban area comprises two types of towns viz; Statutory towns and Census towns. In the Census of India 2011, the definition of urban area adopted is as follows:

(a) Statutory Towns: All places with a municipality, corporation, cantonment board or notified town area committee, etc are known as statutory towns.

(b) Census towns: All other places satisfying the following three criteria simultaneously are treated as Census Towns.

i) A minimum population of 5,000;

ii) At least 75 per cent of male working population engaged in non-agricultural pursuits; and

iii) A density of population of at least 400 persq. km. (1,000 per sq. mile)

For identification of places which would qualify to be classified as 'urban' all villages, which, as per the 2001 Census had a population of 4,000 and above, a population density of 400 persons per sq. km. and having at least 75 per cent of male working population engaged in non-agricultural activity were considered. To work out the proportion of male working population referred to above against b) (ii), the data relating to main workers were taken into account. In addition the above stated towns, urban areas also constitute of OGs which are the parts of UAs.

Urban Agglomeration: An Urban Agglomeration is a continuous urban spread constituting a town and its adjoining urban outgrowths (OGs) or two or more physically contiguous towns together with or without urban outgrowths of such towns. In some cases, railway colonies, university campuses, port areas, military camps etc; may come up near a statutory town outside its statutory limits but within the revenue limits of a village or villages contiguous to the town. Each such individual area by itself may not satisfy the minimum population limit to qualify it to be treated as an independent urban unit but may qualify to be clubbed with the existing town as their continuous urban spread (i.e., an Out Growth). Each such town together with its outgrowth(s) is treated as an integrated urban area and is designated as an 'urban

agglomeration'. For the purpose of delineation of Urban Agglomerations during Census of India 2011, following criteria has been adopted:

(a) The core town or at least one of the constituent towns of an urban agglomeration should necessarily be a statutory town; and

(b) The total population of an Urban Agglomeration (i.e. all the constituents put together) should not be less than 20,000 as per the 2001 Census. In varying local conditions, there were similar other combinations which have been treated as urban agglomerations satisfying the basic condition of contiguity.

Out Growth (OG): The outgrowth is a viable unit such as a village or a hamlet or an enumeration block and clearly identifiable in terms of its boundaries and location. While determining the outgrowth of a town, it has been ensured that it possesses the urban features in terms of infrastructure and amenities such as pucca roads, electricity, taps, drainage system for disposal of waste water etc., educational institutions, post offices, medical facilities, banks etc and physically contiguous with the core town of the UA.

City: Towns with population of 100,000 and above are called cities.

Household: A 'household' is usually a group of persons who normally live together and take their meals from a common kitchen unless the exigencies of work prevent any of them from doing so. Persons in a household may be related or unrelated or a mix of both. However, if a group of unrelated persons live in a census house but do not take their meals from the common kitchen, then they are not constituent of a common household. Each such person was to be treated as a separate household. The important link in finding out whether it was a household or not was a common kitchen/common cooking. There may be one member households, two member households or multi-member households.

Institutional Household: A group of unrelated persons who live in an institution and take their meals from a common kitchen is called an Institutional Household. Examples of Institutional Households are boarding houses, messes, hostels, hotels, rescue homes, observation homes, beggars homes, jails, ashrams, old age homes, children homes, orphanages, etc. To make the definition more clearly perceptible to the enumerators at the Census 2011, it was specifically mentioned that this category of households would cover only those households where a group of unrelated persons live in an institution and share a common kitchen.

Houseless household : Households who do not live in buildings or census houses but live in the open or roadside, pavements, in hume pipes, under flyovers and staircases, or in the open in places of worship, mandaps, railway platforms, etc., are treated as Houseless Households.

Scheduled Caste and Scheduled Tribes:-

The list of SCs and STs applicable in the State is given here under:-

List of Scheduled Castes : – Census 2011			
Sr. No.	Name of Scheduled Castes	Sr. No.	Name of Scheduled Castes
1	Agariya (excluding Sonbhadra district)	24	Chamar, Dhusia ,Jhusia, Jatava
2	Badhik	25	Chero (excluding Sonbhadra and Varanasi district)
3	Badi	26	Dabgar
4	Baheliya	27	Dhangar
5	Baiga (excluding Sonbhadra district)	28	Dhanuk
6	Baiswar	29	Dharkar
7	Bajaniya	30	Dhobi
8	Bajgi	31	Dom
9	Balahar	32	Domar
10	Balai	33	Dusadh
11	Balmiki	34	Gharami
12	Bangali	35	Ghasiya
13	Banmanus	36	Gond (excluding Mahrajganj, Siddharth Nagar, Basti, Gorakhpur Deoria, Mau, Azamgarh, Jaunpur, Ballia, Ghazipur, Varanasi, Mirzapur and Sonbhadra districts)
14	Bansphor	37	Gual
15	Barwar	38	Habura
16	Basor	39	Hari
17	Bawariya	40	Hela
18	Beldar	41	Kalabaz
19	Beriya	42	Kanjar
20	Bhantu	43	Kapariya
21	Bhuiya (excluding Sonbhadra district)	44	Karwal
22	Bhuyiar	45	Khairaha
23	Boria	46	Kharwar [excluding Benbansi (Excluding Deoria, Ballia, Ghazipur, Varanasi, and Sonbhadra districts)]

Sr. No.	Name of Scheduled Castes	List of Scheduled Tribes :-Census 2011	
		Sr. No.	Name of Scheduled Tribes
47	Khatik		
48	Khorot		
49	Kol		
50	Kori		
51	Korwa		
52	Lalbegi	1	Bhotia
53	Majhwar	2	Buksa
54	Mazhabi	3	Jaunsari
55	Musahar	4	Raji
56	Nat	5	Tharu
57	Pankha (excluding Sonbhadra and Mirzapur districts)	6	Gond(Dhuria, Nayak, Ojha, Pathari, and Raj Gond as its synonyms)(in district of Maharajganj, Siddharth Nagar, Basti, Gorakhpur Deoria, Mau, Azamgarh, Jaunpur, Ballia, Ghazipur, Varanasi, Mirzapur and Sonbhadra)
58	Parahiya (excluding Sonbhadra district)	7	Kharwar, Khairwar (in district of Deoria, Balia, Ghazipur, Varanasi and Sonbhadra)
59	Pasi, Tarmali	8	Saharya (in the district Lalitpur)
60	Patari (excluding Sonbhadra district)	9	Parahiya (in district of Sonbhadra)
61	Rawat	10	Baiga (in district of Sonbhadra)
62	Saharya (excluding Lalitpur district)	11	Pankha, Panika (in the district of Sonbhadra and Mirzapur)
63	Sanaurhiya	12	Agariya (in district of Sonbhadra)
64	Sansiya	13	Patari (in district of Sonbhadra)
65	Shilpkar	14	Chero (in the district of Sonbhadra and Varanasi)
66	Turaiha	15	Bhuiya, Bhuinya(in the district of Sonbhadra)

Language and Mother tongue: As per the census concept, each language is a group of mother tongues. The census questionnaire collects information on the mother tongue of each person. Mother tongue is the language spoken in childhood by the person's mother to the person. If the mother died in infancy, the language mainly spoken in the person's home in childhood will be the mother tongue. In the case of infants and deaf mutes, the language usually spoken by the mother is considered as mother tongue. It is not necessary that the language spoken as mother tongue should have a script. The mother

tongues returned by the respondents in census are classified and grouped under appropriate languages according to their linguistic characteristics.

Literate: A person aged 7 years and above who can both read and write with understanding in any language is taken as literate. A person who can only read but cannot write is not literate. It is not necessary that to be considered as literate, a person should have received any formal education or passed any minimum educational standard. Literacy could have been achieved through adult literacy classes or through any non-formal educational system. People who are blind and can read in Braille are treated as literates.

Literacy rate: Literacy rate of the population is defined as the percentage of literates in the age-group seven years and above. For different age-groups the percentage of literates in that age-group gives the literacy rate.

Educational level: The highest level of education a person has completed.

Work: Work is defined as participation in any economically productive activity with or without compensation, wages or profit. Such participation maybe physical and/or mental in nature. Work involves not only actual work but also includes effective supervision and direction of work. It even includes part time help or unpaid work on farm, family enterprise or in any other economic activity. All persons engaged in 'work' as defined above are workers. The main point to note is that the activity should be economically productive. Reference period for determining a person as worker and non-worker is one year preceding the date of enumeration.

Main worker: A person who has worked for major part of the reference period (i.e. six months or more during the last one year preceding the date of enumeration) in any economically productive activity is termed as 'Mainworker'.

Marginal worker: A person who worked for 3 months or less but less than six months of the reference period (i.e. in the last one year preceding the date of enumeration) in any economic activity is termed as 'Marginal worker'.

Non-worker: A person who has not worked at all in any economically productive activity during the reference period (i.e. last one year preceding the date of enumeration) is termed as 'Non worker'.

Cultivator: For purposes of the Census, a person is classified as cultivator if he or she is engaged in cultivation of land owned or from government or from private persons or institutions for payment in money, kind or share. Cultivation also includes effective supervision or direction in cultivation. Cultivation involves ploughing, sowing, harvesting and production of cereals and millet crops such as wheat, paddy, jowar, bajra, ragi, etc., and other crops such as sugarcane, tobacco, ground-nuts, tapioca, etc., and pulses, raw jute and kindred fiber crop, cotton, cinchona and other medicinal plants, fruit growing, vegetable growing or keeping orchards or groves, etc. Cultivation does not include the plantation crops like- tea, coffee, rubber, coconut and betel

nuts(areca). The workers engaged in Plantation crops are recorded under "other workers".

Agricultural labourer: A person who works on another person's land for wages in cash or kind or share is regarded as an agricultural labourer. She/he has no risk in the cultivation, but merely works on another person's land for wages. An agricultural labourer has no right of lease or contract on land on which she/he works.

Household industry worker: Household industry is defined as an industry conducted by one or more members of the household at home or within the village in rural areas and only within the precincts of the house where the household lives in urban areas. The larger proportion of workers in household industry should consist of members of the household. The industry should not be run on the scale of a registered factory which would qualify or has to be registered under the Indian Factories Act and should be engaged in manufacturing, processing, servicing and repairs of goods. The activity relate to production, processing, servicing, repairing or making and selling of goods. It does not include professions such as a pleader, Doctor, Musician, Dancer, Waterman, Astrologer, Dhobi, Barber, etc. or merely trade or business, even if such professions, trade or services are run at home by members of the household.

Other worker: A person, who has been engaged in some economic activity during the last year of reference period but not as a cultivator or agricultural labourer or worker in Household Industry. The type of workers that come under this category include all government servants, municipal employees, teachers, factory workers, plantation workers, those engaged in trade, commerce, business, transport, banking, mining, construction, political or social work, priests, entertainment artists, etc. Infact, all those workers other than cultivators or agricultural labourers or household industry workers are 'Other Workers'.

Work participation rate: Percentage of Workers (Main + Marginal) to total population.

Population density: Population density is the number of persons inhabited per square kilometer of the area.

Age: Age is measured in terms of the completed number of years.

Sex Ratio: Number of females per 1,000 males in a population.

Non-Census Concepts

Civic status of urban units: Civic Status of a town/city is determined on the basis of Civic Administrative Authority of the town e.g., Municipal Corporation/Corporation, Municipal Committee/Municipal council, Municipality etc.

Size class of U.A./town: Size-class of U.A./Town is based on the population size of the U.A./City/Town.

U.A.s/Towns with 100,000 and above population are classified as Class I U.A.s/Towns. Towns with 50,000 to 99,999 population are classified as Class II towns, 20,000 to 49,999 population are Class III towns, population with 10,000-19,999 are Class IV towns, population with 5,000 and 9,999 are Class V towns and towns with less than 5,000 population are Class VI towns.

Slum area: The Slum Areas (Improvement and Clearance) Act, 1956, which was enacted by the Central Government defined slums as (a) Areas where buildings are in any respect unfit for human habitation; or (b) are by reasons of dilapidation, overcrowding, faulty arrangement and design of such buildings, narrowness or faulty arrangement of streets, lack of ventilation, light or sanitation facilities, or any combination of these factors, are detrimental to safety, health or morals.

Mega city : The concept of 'Mega city' is a recent phenomenon in the Urban Sociology and is defined in terms of metropolitan city in the form of large size, problem of management of civic amenities and capacity to absorb the relatively high growth of population. Indian Census in 1991 treated the population size of 5 million and above as the cutoff point to identify a place as the mega city. Whereas, for the purpose of inclusion in Centrally Sponsored Scheme for Infrastructure Development in Megacities the Ministry of Urban Affairs and employment, Department of Urban Development adopted the criteria of 4 million and above population as per 1991 Census for Mega Cities. In 2001 Census, cities with 10 million and above population have been treated as Mega cities and the same criteria of population has been adopted in 2011 census.

PRIMARY CENSUS ABSTRACT
FIGURES AT A GLANCE
Uttar Pradesh

State

		2001	2011	Increase			
No. of Districts		70	71	1			
No. of Sub-Districts		300	312	12			
No. of Towns		704	915	211			
No. of Statutory Towns		638	648	10			
No. of Census Towns		66	267	201			
No. of Villages		107,452	106,774	(-)678			
No. of Households	Normal	25,644,759	33,232,433	7,587,674			
	Institutional	69,848	143,150	73,302			
	Houseless	43,033	72,452	29,419			
Total population		Absolute			Percentage		
		Total	Rural	Urban	Total	Rural	Urban
	Persons	199,812,341	155,317,278	44,495,063	100.0	77.7	22.3
	Males	104,480,510	80,992,995	23,487,515	100.0	77.5	22.5
	Females	95,331,831	74,324,283	21,007,548	100.0	78.0	22.0
Decadal change 2001-2011		Absolute			Percentage		
		Total	Rural	Urban	Total	Rural	Urban
	Persons	33,614,420	23,658,939	9,955,481	20.2	18.0	28.8
	Males	16,915,141	11,835,525	5,079,616	19.3	17.1	27.6
	Females	16,699,279	11,823,414	4,875,865	21.2	18.9	30.2
Area in Sq. Km.		240,928.00	233,365.71	7,562.29			
Density of Population		829	666	5,884			
Sex Ratio		912	918	894			
Child Population in the age group 0-6 years		Absolute			Percentage to total population		
		Total	Rural	Urban	Total	Rural	Urban
	Persons	30,791,331	25,040,583	5,750,748	15.4	16.1	12.9
	Males	16,185,581	13,135,595	3,049,986	15.5	16.2	13.0
	Females	14,605,750	11,904,988	2,700,762	15.3	16.0	12.9
Child Sex Ratio		902	906	885			
Literates		Absolute			Literacy rate		
		Total	Rural	Urban	Total	Rural	Urban
	Persons	114,397,555	85,284,680	29,112,875	67.7	65.5	75.1
	Males	68,234,964	51,793,688	16,441,276	77.3	76.3	80.4
	Females	46,162,591	33,490,992	12,671,599	57.2	53.7	69.2
Literates Scheduled Caste		Absolute			Literacy rate		
		Total	Rural	Urban	Total	Rural	Urban
	Persons	20,948,471	17,653,671	3,294,800	60.9	59.8	67.5
	Males	12,958,341	10,994,315	1,964,026	71.8	71.1	75.6
	Females	7,990,130	6,659,356	1,330,774	48.9	47.3	58.2
Literates Scheduled Tribe		Absolute			Literacy rate		
		Total	Rural	Urban	Total	Rural	Urban
	Persons	516,553	457,048	59,505	55.7	54.5	67.0
	Males	318,528	283,110	35,418	67.1	66.2	74.8
	Females	198,025	173,938	24,087	43.7	42.3	58.0
Scheduled Caste population		Absolute			Percentage to total population		
		Total	Rural	Urban	Total	Rural	Urban
	Persons	41,357,608	35,685,227	5,672,381	20.7	23.0	12.7
	Males	21,676,975	18,663,920	3,013,055	20.7	23.0	12.8
	Females	19,680,633	17,021,307	2,659,326	20.6	22.9	12.7
Scheduled Tribe population		Absolute			Percentage to total population		
		Total	Rural	Urban	Total	Rural	Urban
	Persons	1,134,273	1,031,076	103,197	0.6	0.7	0.2
	Males	581,083	526,315	54,768	0.6	0.6	0.2
	Females	553,190	504,761	48,429	0.6	0.7	0.2

Workers and Non Workers							
Total Workers		Absolute			Work Participation Rate		
		Total	Rural	Urban	Total	Rural	Urban
	Persons	65,814,715	51,950,980	13,863,735	32.9	33.4	31.2
	Males	49,846,762	38,352,879	11,493,883	47.7	47.4	48.9
	Females	15,967,953	13,598,101	2,369,852	16.7	18.3	11.3
Main Workers		Absolute			Percentage to total workers		
		Total	Rural	Urban	Total	Rural	Urban
	Persons	44,635,492	33,538,817	11,096,675	67.8	64.6	80.0
	Males	37,420,299	27,812,347	9,607,952	75.1	72.5	83.6
	Females	7,215,193	5,726,470	1,488,723	45.2	42.1	62.8
Marginal Workers		Absolute			Percentage to total workers		
		Total	Rural	Urban	Total	Rural	Urban
	Persons	21,179,223	18,412,163	2,767,060	32.2	35.4	20.0
	Males	12,426,463	10,540,532	1,885,931	24.9	27.5	16.4
	Females	8,752,760	7,871,631	881,129	54.8	57.9	37.2
Marginal Workers (3-6 months)		Absolute			Percentage to total marginal workers		
		Total	Rural	Urban	Total	Rural	Urban
	Persons	16,885,149	14,491,868	2,393,281	79.7	78.7	86.5
	Males	10,156,804	8,531,773	1,625,031	81.7	80.9	86.2
	Females	6,728,345	5,960,095	768,250	76.9	75.7	87.2
Marginal Workers (Less than 3 months)		Absolute			Percentage to total marginal workers		
		Total	Rural	Urban	Total	Rural	Urban
	Persons	4,294,074	3,920,295	373,779	20.3	21.3	13.5
	Males	2,269,659	2,008,759	260,900	18.3	19.1	13.8
	Females	2,024,415	1,911,536	112,879	23.1	24.3	12.8
Non Workers		Absolute			Percentage to total population		
		Total	Rural	Urban	Total	Rural	Urban
	Persons	133997626	103366298	30631328	67.1	66.6	68.8
	Males	54633748	42640116	11993632	52.3	52.6	51.1
	Females	79363878	60726182	18637696	83.3	81.7	88.7
Category of workers (Main+Marginal)							
Total Cultivators		Absolute			Percentage to total workers		
		Total	Rural	Urban	Total	Rural	Urban
	Persons	19,057,888	18,500,982	556,906	29.0	35.6	4.0
	Males	15,511,533	15,030,284	481,249	31.1	39.2	4.2
	Females	3,546,355	3,470,698	75,657	22.2	25.5	3.2
Total Agricultural Labourers		Absolute			Percentage to total workers		
		Total	Rural	Urban	Total	Rural	Urban
	Persons	19,939,223	18,910,579	1,028,644	30.3	36.4	7.4
	Males	13,803,442	12,957,833	845,609	27.7	33.8	7.4
	Females	6,135,781	5,952,746	183,035	38.4	43.8	7.7
Total Household Industry Workers		Absolute			Percentage to total workers		
		Total	Rural	Urban	Total	Rural	Urban
	Persons	3,898,590	2,687,850	1,210,740	5.9	5.2	8.7
	Males	2,354,136	1,494,896	859,240	4.7	3.9	7.5
	Females	1,544,454	1,192,954	351,500	9.7	8.8	14.8
Total Other Workers		Absolute			Percentage to total workers		
		Total	Rural	Urban	Total	Rural	Urban
	Persons	22,919,014	11,851,569	11,067,445	34.8	22.8	79.8
	Males	18,177,651	8,869,866	9,307,785	36.5	23.1	81.0
	Females	4,741,363	2,981,703	1,759,660	29.7	21.9	74.3

PRIMARY CENSUS ABSTRACT							
FIGURES AT A GLANCE							
DISTRICT		Mirzapur					
		DISTRICT					
		2001	2011	Variation			
No. of Sub-Districts		4	4	0			
No. of Towns		6	10	4			
No. of Statutory Towns		4	4	0			
No. of Census Towns		2	6	4			
No. of Villages		1,985	1,961	-24			
No. of Households		304,065	393,619	89,554			
Normal		641	913	272			
Institutional		445	393	-52			
Houseless							
Total population		Absolute			Percentage		
		Total	Rural	Urban	Total	Rural	Urban
Persons		2,496,970	2,149,403	347,567	100.0	86.1	13.9
Males		1,312,302	1,127,138	185,164	100.0	85.9	14.1
Females		1,184,668	1,022,265	162,403	100.0	86.3	13.7
Decadal change 2001-2011		Absolute			Percentage		
		Total	Rural	Urban	Total	Rural	Urban
Persons		422,261	361,200	61,061	20.4	20.2	21.3
Males		218,453	185,978	32,475	20.0	19.8	21.3
Females		203,808	175,222	28,586	20.8	20.7	21.4
Area in Sq. Km.		4,405.00	4,331.78	73.22			
Density of Population		567	496	4,747			
Sex Ratio		903	907	877			
Child Population in the age group 0-6 years		Absolute			Percentage to total population		
		Total	Rural	Urban	Total	Rural	Urban
Persons		410,621	363,765	46,856	16.4	16.9	13.5
Males		215,841	191,060	24,781	16.4	17.0	13.4
Females		194,780	172,705	22,075	16.4	16.9	13.6
Child Sex Ratio		902	904	891			
Literates		Absolute			Literacy rate		
		Total	Rural	Urban	Total	Rural	Urban
Persons		1,428,683	1,201,584	227,099	68.5	67.3	75.5
Males		865,837	733,853	131,984	79.0	78.4	82.3
Females		562,846	467,731	95,115	56.9	55.1	67.8
Literates Scheduled Caste		Absolute			Literacy rate		
		Total	Rural	Urban	Total	Rural	Urban
Persons		301,119	277,180	23,939	56.4	56.1	60.0
Males		190,218	175,086	15,132	67.6	67.4	69.8
Females		110,901	102,094	8,807	43.9	43.6	48.3
Literates Scheduled Tribe		Absolute			Literacy rate		
		Total	Rural	Urban	Total	Rural	Urban
Persons		9,436	8,927	509	57.6	57.3	63.4
Males		5,839	5,528	311	68.8	68.6	74.0
Females		3,597	3,399	198	45.6	45.2	51.7
Scheduled Caste population		Absolute			Percentage to total population		
		Total	Rural	Urban	Total	Rural	Urban
Persons		661,129	613,590	47,539	26.5	28.5	13.7
Males		347,436	321,829	25,607	26.5	28.6	13.8
Females		313,693	291,761	21,932	26.5	28.5	13.5
Scheduled Tribe population		Absolute			Percentage to total population		
		Total	Rural	Urban	Total	Rural	Urban
Persons		20,132	19,188	944	0.8	0.9	0.3
Males		10,480	9,973	507	0.8	0.9	0.3
Females		9,652	9,215	437	0.8	0.9	0.3
Workers and Non Workers							

Total Workers		Absolute			Work Participation Rate		
		Total	Rural	Urban	Total	Rural	Urban
	Penons	881,996	769,422	112,574	35.3	35.8	32.4
	Males	613,061	523,902	89,159	46.7	46.5	48.2
	Females	268,935	245,520	23,415	22.7	24.0	14.4
Main Workers		Absolute			Percentage to total workers		
		Total	Rural	Urban	Total	Rural	Urban
	Penons	537,091	456,348	80,743	60.9	59.3	71.7
	Males	420,679	352,823	67,856	68.6	67.3	76.1
	Females	116,412	103,525	12,887	43.3	42.2	55.0
Marginal Workers		Absolute			Percentage to total workers		
		Total	Rural	Urban	Total	Rural	Urban
	Persons	344,905	313,074	31,831	39.1	40.7	28.3
	Males	192,382	171,079	21,303	31.4	32.7	23.9
	Females	152,523	141,995	10,528	56.7	57.8	45.0
Marginal Workers (3-6 months)		Absolute			Percentage to total marginal workers		
		Total	Rural	Urban	Total	Rural	Urban
	Persons	275,840	249,371	26,469	80.0	79.7	83.2
	Males	157,658	140,037	17,621	82.0	81.9	82.7
	Females	118,182	109,334	8,848	77.5	77.0	84.0
Marginal Workers (Less than 3 months)		Absolute			Percentage to total marginal workers		
		Total	Rural	Urban	Total	Rural	Urban
	Persons	69,065	63,703	5,362	20.0	20.3	16.8
	Males	34,724	31,042	3,682	18.0	18.1	17.3
	Females	34,341	32,661	1,680	22.5	23.0	16.0
Non Workers		Absolute			Percentage to total population		
		Total	Rural	Urban	Total	Rural	Urban
	Persons	1,614,974	1,379,981	234,993	64.7	64.2	67.6
	Males	699,241	603,236	96,005	53.3	53.5	51.8
	Females	915,733	776,745	138,988	77.3	76.0	85.6
Category of workers (Main+Marginal)							
Total Cultivators		Absolute			Percentage to total workers		
		Total	Rural	Urban	Total	Rural	Urban
	Persons	178,132	175,206	2,926	20.2	22.8	2.6
	Males	138,729	136,310	2,419	22.6	26.0	2.7
	Females	39,403	38,896	507	14.7	15.8	2.2
Total Agricultural Labourers		Absolute			Percentage to total workers		
		Total	Rural	Urban	Total	Rural	Urban
	Persons	334,372	326,129	8,243	37.9	42.4	7.3
	Males	197,316	191,548	5,768	32.2	36.6	6.5
	Females	137,056	134,581	2,475	51.0	54.8	10.6
Total Household Industry Workers		Absolute			Percentage to total workers		
		Total	Rural	Urban	Total	Rural	Urban
	Persons	80,246	60,696	19,550	9.1	7.9	17.4
	Males	50,148	36,304	13,844	8.2	6.9	15.5
	Females	30,098	24,392	5,706	11.2	9.9	24.4
Total Other Workers		Absolute			Percentage to total workers		
		Total	Rural	Urban	Total	Rural	Urban
	Persons	289,246	207,391	81,855	32.8	27.0	72.7
	Males	226,868	159,740	67,128	37.0	30.5	75.3
	Females	62,378	47,651	14,727	23.2	19.4	62.9

MOTIF



The renowned Vindhyavasini Devi temple, dedicated to Goddess Vindhyavasini is situated at 8 km from Mirzapur on the bank of the holy river Ganges. It is one of the most revered **Shaktipeeths** of the presiding deity, every year lakhs of devotees from every corner of India come here during the Navratris of Chaitra and Ashwin months to invoke the blessings of the Goddess.

This place has multiple virtues. It is a very significant place out of the 108 Shakti Peeths and 12 Maha Peeths. Vindhyaachal is called as Shaktipeeth, Siddhipeeth and Manidweep in scriptures, as it is believed that shaktipeeths were created by cutting the body parts of Devi Sati by Sudarshan Chakra by Lord Vishnu. But this is the place where Devi chose to reside after her birth in Dwapar Yuga. At the time of birth of Lord Krishna to Devaki and Vasudeva, MahaYogini Maha Maya took birth at Nanda Baba and Yashoda at Gokul as per instruction of Lord Vishnu. Vasudeva had replaced his son Krishna with this girl child of Yashoda. When Kansa tried to kill the girl she slipped from his hands and assumed the form of Mahadevi Adishakti. Thereafter Devi chose Vindhya Mountains as her abode to live on the earth. It is believed that, supreme goddess Maha Lakshmi, Maha Kali and Maha Saraswati reside at this place.

Contents

Pages

1	Foreword	1
2	Preface	3
3	Acknowledgement	5
4	History and Scope of the District Census Handbook	7
5	Brief History of the District	9
6	Administrative Setup	12
7	District Highlights - 2011 Census	15
8	Important Statistics	16
9	Section - I Primary Census Abstract (PCA)	
	(i) Brief note on Primary Census Abstract	20
	(ii) District Primary Census Abstract (General)	25
	(iii) Appendix to District Primary Census Abstract Total, Scheduled Castes and Scheduled Tribes Population - Urban Block wise	33
	(iv) Primary Census Abstract for Scheduled Castes (SC)	51
	(v) Primary Census Abstract for Scheduled Tribes (ST)	59
	(vi) Rural PCA-C.D. blocks wise Village Primary Census Abstract	67
	(vii) Urban PCA-Town wise Primary Census Abstract	297
10	Section -II Tables based on Households Amenities and Assets (Rural /Urban) at District and Sub-District level	
	(i) Table -1: Households by Ownership status and by Number of Dwelling rooms occupied in the District, 2011	313

(ii)	Table -2:	Percentage distribution of Households living in Permanent, Semi permanent and Temporary houses, 2011	314
(iii)	Table -3:	Number and Percentage of Households by main source of Drinking water, 2011	316
(iv)	Table -4:	Number and Percentage of Households by main source of Lighting, 2011	318
(v)	Table -5:	Number and Percentage of Households by type of Latrine facility, 2011	320
(vi)	Table -6:	Number and Percentage of Households by type of Drainage connectivity for waste water outlet, 2011	322
(vii)	Table -7:	Number and Percentage of Households by availability of Kitchen facility, 2011	323
(viii)	Table -8:	Number and Percentage of Households by type of fuel used for Cooking, 2011	324
(ix)	Table -9:	Number and Percentage of Households availing Banking services and number of Households having each of the specified Assets, 2011	326

FOREWORD

The District Census Handbook (DCHB) is an important publication of the Census Organization since 1951. It contains both Census and non Census data of urban and rural areas for each District. The Census data provide information on demographic and socio-economic characteristics of population at the lowest administrative unit i.e. of each Village and Town and ward of the District. The Primary Census Abstract (PCA) part of this publication contains Census data including data on household amenities collected during 1st phase of the Census i.e. House Listing and Housing Census. The non Census data presented in the DCHB in the form of Village Directory and Town Directory contain information on various infrastructure facilities available in the village and town viz; education, medical, drinking water, communication and transport, post and telegraph, electricity, banking, and other miscellaneous facilities. Later on, the Telegraph Services were closed by the Government of India on 15th. July, 2013. The data of DCHB are of considerable importance in the context of planning and development at the grass-root level.

2. In the 1961 Census, DCHB provided a descriptive account of the District, administrative statistics, Census tables and Village and Town Directory including Primary Census Abstract. This pattern was changed in 1971 Census and the DCHB was published in three parts: Part-A related to Village and Town Directory, Part-B to Village and Town PCA and Part-C comprised analytical report, administrative statistics, District Census tables and certain analytical tables based on PCA and amenity data in respect of Villages. The 1981 Census DCHB was published in two parts: Part-A contained Village and Town Directory and Part-B the PCA of Village and Town including the SCs and STs PCA up to Tahsil/Town levels. New features along with restructuring of the formats of Village and Town Directory were added. In Village Directory, all amenities except electricity were brought together and if any amenity was not available in the referent Village, the distance in broad ranges from the nearest place having such an amenity, was given.

3. The pattern of 1981 Census was followed by and large for the DCHB of 1991 Census except the format of PCA. It was restructured. Nine-fold industrial classification of main workers was given against the four-fold industrial classification presented in the 1981 Census. In addition, sex wise population in 0-6 age group was included in the PCA for the first time with a view to enable the data users to compile more realistic literacy rate as all children below 7 years of age had been treated as illiterate at the time of 1991 Census. One of the important innovations in the 1991 Census was the Community Development Block (CD Block) level presentation of Village Directory and PCA data instead of the traditional Tahsil/Taluk/PS level presentation.

4. As regards DCHB of 2001 Census, the scope of Village Directory was improved by including some other amenities like banking, recreational and cultural facilities, newspapers & magazines and 'most important commodity' manufactured in a Village in addition to prescribed facilities of earlier Censuses. In Town Directory, the statement on Slums was modified and its coverage was enlarged by including details on all slums instead of 'notified slums'.

5. The scope and coverage of Village Directory of 2011 DCHB has been widened by including a number of new amenities in addition to those of 2001. These newly added amenities are: Pre-Primary School, Engineering College, Medical College, Management

Institute, Polytechnic, Non-formal Training Centre, Special School for Disabled, Community Health Centre, Veterinary Hospital, Mobile Health Clinic, Medical Practitioner with MBBS Degree, Medical Practitioner with no degree, Traditional Practitioner and faith Healer, Medicine Shop, Community Toilet, Rural Sanitary Mart or Sanitary Hardware Outlet in the Village, Community Bio- gas, Sub Post Office, Village Pin Code, Public Call Office, Mobile Phone Coverage, Internet Cafes/ Common Service Centre, Private Courier Facility, Auto/Modified Autos, Taxis and Vans, Tractors, Cycle-pulled Rickshaws, Carts driven by Animals, Village connected to National Highway, State Highway, Major District Road, and Other District Road, Availability of Water Bounded Macadam Roads in Village, ATM, Self-Help Group, Public Distribution System(PDS) Shop, Mandis/Regular Market, Weekly Haat, Agricultural Marketing Society, Nutritional Centers (ICDS), Anganwadi Centre, ASHA (Accredited Social Health Activist), Sports Field, Public Library, Public Reading Room, Assembly Polling station, Birth & Death Registration Office. In the Town Directory, seven Statements containing the details and the data of each Town have been presented viz. : (i) Status and Growth History of Towns,(ii) Physical Aspects and Location of Towns, (iii) Civic and other Amenities, (iv) Medical Facilities, (v) Educational, Recreational & Cultural Facilities, (vi) Industry & Banking, and (vii) Civic & other amenities in Slums respectively. CD Block wise data of Village Directory and Village PCA have been presented in DCHB of 2011 Census as presented in earlier Census.

6. The data of DCHB 2011 Census have been presented in two parts, Part-A contains Village and Town Directory and Part-B contains Village and Town wise Primary Census Abstract. Both the Parts have been published in separate volumes in 2011 Census.

7. The Village and Town level amenities data have been collected, compiled and computerized under the supervision of Smt. Neena Sharma, (IAS), Director of Census Operations, Uttar Pradesh. The task of Planning, Designing and Co-ordination of this publication was carried out by Dr. Pratibha Kumari, Assistant Registrar General (SS) under the guidance & supervision of Dr. R.C. Sethi, Ex-Addl. RGI and Shri Deepak Rastogi present Addl.RGI. Shri A.P. Singh, Deputy Registrar General, (Map) provided the technical guidance in the preparation of maps. Shri A.K. Arora, Joint Director of Data Processing Division under the overall supervision of Shri M.S.Thapa, Addl. Director (EDP) provided full cooperation in preparation of record structure for digitization and validity checking of Village and Town Directory data and the programme for the generation of Village Directory and Town Directory including various analytical inset tables as well as Primary Census Abstract (PCA). The work of preparation of DCHB, 2011 Census has been monitored in the Social Studies Division. I am thankful to all of them and others who have contributed to bring out this publication in time.

(C.Chandramouli)
Registrar General &
Census Commissioner, India

New Delhi.
Dated:-16-06-2014

Preface

The District Census Handbook (DCHB) published by Census Organisation since 1951 census, is one of the important publications in the context of planning and development at gross-root level. The publication, which is brought out for each district, contains several demographic and socio-economic characteristics (village-wise and town-wise) of the district along with the status of availability of assets, amenities, infrastructural facilities, etc of Households.

The District Census Handbooks (DCHBs) are brought out in two parts giving village and town wise data for each district. The Part –A of DCHB will contain non census data of Village and Town Directories which is under process. This Data could be available to the Data user as soon as possible.

The Part-**B** provides census data for rural areas up to the village level and for urban areas up to the ward level for each town or city in the shape of Primary Census Abstracts. DCHB Part –**B** is called as “Primary Census Abstract (PCA) of Census 2011” for each Village and Town along with Housing amenities data. Data sets presented herein relate to Population, Child population in the age-group of 0-6 years, Scheduled Caste/Scheduled Tribe population, Literacy and Work status. The data sets relating to Work status presents data based on duration of work (main and marginal) as well as the broad category of work (Cultivators, Agricultural Labourers, Household Industry Workers and Other Workers). The gender composition and the residential status of each set of data have also been presented. The data at C.D. Block (Vikas Khand) wise rural/urban and village level are being presented in this volume. The primary Census Abstract on Schedule Castes and Schedule Tribes at CD Block (Vikas Khand)/Tahsil/Town level are also being presented in the volume.

The information contained in PCA was ready by April 2013. This data was collected through a specially designed schedule based on the ICR technology to facilitate scanning. There were 29 questions in the Population Enumeration schedule, asked from each and every individual, these are intended to collect personal information related to religion, SC/ST, disability, literacy, work status, migration and fertility.

Census 2011 field operations were conducted synchronously all over the country in two phases spread over a period of nearly one year. The first phase was the House-listing and housing census and the second phase was the Population Enumeration. The census of India 2011 is the 7th after Independence were conducted during 9 to 28 February 2011, with a revisional round from 1st March to 5th March 2011 with reference dates 00.00 hours of the 1st day of March 2011.

The tag line, "Our Census our future", aptly sums up the essence of the Census of India. Census data will be utilized not only by the policy makers, the planners and administrators but also by the corporate sector for formulating strategies at macro as well as micro levels. Despite taking all precautions, there exist some inaccuracies which is naturally inhalants in any field survey so the data should be seen in that context.

I am grateful to the Chief Secretary, Government of Uttar Pradesh and Principal Secretary and his team of General Administration Department Government of Uttar Pradesh in facilitating the required administrative support by getting directions issued to the district authorities and issuance of

all the necessary notifications for creating a framework required for effective conduct of this colossal task in the biggest state of the country in terms of population.

I am thankful to the Commissioner (Rural Development), all the District Magistrates, Additional District Magistrates (F/R), DPRO, DESTO, Tahsildars and Executive Officers of Uttar Pradesh Government along with their subordinate staff need to be especially thanked and commended for their full cooperation and strict execution of issued instructions by ensuring time-lines and regular compliance.

I extend my sincere gratitude to Dr. C. Chandramouli, Registrar General and Census Commissioner, India for his valuable guidance, insights and constant support despite heavy preoccupations at every stage of this publication. I am also thankful to Shri Deepak Rastogi, Additional Registrar General for their guidance and support.

I am also thankful to Dr. Pratibha Kumari, Assistant Registrar General, Social Studies and her team for guidance and co-ordination and great support. I acknowledge the support & co-operations of Shri Shri A.K. Arora, Joint Director (EDP) and his team for processing of data without their untiring efforts and supports we could not have completed the district census handbook within time.

The Director of Census Operations, Uttar Pradesh, Smt. Neena Sharma, IAS, under her guidance, the entire operations were carried out deserves all credit for its success, but she was repatriated to the State Government for taking up some other important assignments before this volume could be made available for the in-house printing.

The preparation of District Census Hand Book Part B is done under the supervision and guidance of Shri Mohammad Ahmad, Deputy Director, and Dr. S.S. Sharma, Assistant Director of Census Operations. I heartily acknowledge and appreciate their hard work to make this publication successful. The dedicated works of DCH Section of Directorate deserve all praise for their perseverance and dedication in preparation of DCHB Part-B. The members of staff in the Map Section did commendable job under guidance of Sri Dashrath Singh Deputy Director (Map) and Sri Mukesh Kumar Reserch Officer (Map) and their team of map section in bringing out various District and C.D Block level maps of the publication.

I am also thankful to Shri A.M. Ansari, Joint Director (EDP/DCH) and Shri A.K. Rai Assistant Director for providing valuable suggestions. The names of officers/officials associated with this project are given in the acknowledgment. I thank all of them for their unstinted support and co-operation.

Lucknow

01 July, 2014

Pradeep Kumar

Joint Director/Controlling Officer
Directorate of Census Operation,
Uttar Pradesh

Acknowledgement		
(Preparation and supply of Census Data)		
Name of Officer/Official (Shri/Smt./Km.)	Designation	
Guidance	Pradeep Kumar	Joint Director
Monitoring & Technical Supervision and Finalization of Publication	Mohd. Ahmad	Deputy Director
	Dr.S.S.Sharma	Assistant Director
DCH Section		
Data Checking and Compilation	Santosh Kumar	Statistical Investigator Grade II
	Vinod Kumar Yadav	Statistical Investigator Grade II
	Ambika Maurya	Compiler
	Neetu	Compiler
Compilation of CD Block Directory	Vikas Singh	Statistical Investigator Grade II
	Mohd. Irfan Khan	Senior Compiler
	D.K. Rawat	Senior Compiler
	Pappu Prasad	Compiler
	R.S. Gwal	Compiler
	Rajni Shukla	Compiler
	Om Kanhaiya Yadav	Compiler
Compilation of Area Figure	Aparna Tripathi	Statistical Investigator Grade II
	Smriti Srivastava	Compiler
	Ashok Kumar Sen	Compiler
	Ashutosh	Compiler
Formatting and Preparation of Tables	Kamran Zaki	Assistant Compiler
Secretarial Assistance	Umar Daraz Ahmad	U.D.C.
Census Division		
Preparation and Supply of Census Data	A.K.Rai	Assistant Director
	A.A. Khan	Statistical Investigator Grade I
Data Centre		
Technical Guidance	A.M. Ansari	Joint Director (EDP)
Census Consultant		
Checking and Scrutiny of CRC	B.K. Srivastava	Deputy Director (Rtd)
Map		
Technical Guidance	Dashrath Singh	Deputy Director
Monitoring	Santosh Kumar Mishra	Assistant Director
Technical Supervision and Checking	Mukesh Kumar	Research Officer (Map)
	Binod Kumar Singh	Senior Geographer
	Amit Kumar	Geographer
Cartography Work	Pratima Nigam	Senior Draughtsman
	J.P Verma	Senior Draughtsman
	Rani Mehrotra	Senior Draughtsman
	A.P Singh	Senior Draughtsman
	Deepak Verma	Senior Draughtsman
	Poonam Chaturvedi	Senior Draughtsman
Record Management		
Record Keeping and Supply	K.K.Awasthi	Senior Compiler
	Ram Ashre	CLTS
	Yudhithir Prasad	CLTS
	Suresh Kumar	CLTS

ORGI- Data Processing Division		
ORGI- Data Processing Division	Shri Jaspal Singh Lamba	Deputy Director
	Ms. Usha	Assistant Director
	Shri Anurag Gupta	DPA Grade 'A'
	Shri Mukesh K.Mahawar	DPA Grade 'A'
	Ms. Shagufta Nasreen. Bhat	DPA Grade 'A'
	Ms. Shashi Seth	Sr. Supervisor
	Ms. Kiran Bala Saxena	Sr. Supervisor
	Shri Khem Verma Jadon	Sr. Consultant
	Shri Yashwant Singh	Sr. Consultant
	Ms. Archana Khare	Jr. Consultant
	Shri Anuj Kumar	Jr. Consultant
	Shri Shailender Kumar Vats	Jr. Consultant
	Shri Pawan Kumar Sharma	Jr. Consultant

Composition of the Task Force for Quality Assurance		
Task Force for Quality Assurance	Smt Neena Sharma, Director	Chairman
	Shri Pradeep Kumar, Joint Director	Convener
	Shri A.M. Ansari, Deputy Director (EDP)	Member
	Shri Mohammad Ahamad, Deputy Director	Member
	Shri A.K. Rai, Assistant Director	Member
	Dr. S.S. Sharma, Assistant Director	Member
	Shri A.K.S.Somvanshi (EDP)	Member
	Shri Binod Kumar Singh, Senior Geographer (Map)	Member

HISTORY AND SCOPE OF THE DISTRICT CENSUS HANDBOOK

The need of data at the grass root level for the administrative and planning purposes at sub micro level as well as academic studies prompted the innovation of District Census Handbook. District Census Handbook is a unique publication from the Census organization which provides most authentic details of census and non-census information from village and town level to district level. The District Census Handbook was firstly introduced during the 1951 Census. It contains both census and non census data of urban as well as rural areas for each district. The census data contain several demographic and socio-economic characteristics of the lowest administrative unit i.e. of each village and town and ward of the district. The non census data comprise of data on availability of various civic amenities and infrastructural facilities etc. at the town and village level which constitute Village Directory and Town Directory part of the DCHB. The data of DCHB are of considerable importance in the context of planning and development at grass-root level.

In 1961 census DCHB provided a descriptive account of the district, administrative statistics, census tables and village and town directory including Primary Census Abstract. This pattern was changed in 1971 Census and the DCHB was published in three parts: Part-A related to village and town directory, Part-B to village and town PCA and Part-C comprised analytical report, administrative statistics, district census tables and certain analytical tables based on PCA and amenity data in respect of villages. The 1981 census DCHB was published in two parts: Part-A contained village and town directory and Part-B the PCA of village and town including the SCs and STs PCA up to tahsil/town levels. New features along with restructuring of the formats of village and town directory were added into it. In Village Directory, all amenities except electricity were brought together and if any amenity was not available in the referent village, the distance in broad ranges from the nearest place having such an amenity, was given.

The pattern of 1981 census was followed by and large for the DCHB of 1991 Census except the format of PCA. It was restructured. Nine-fold industrial classification of main workers was given against the four-fold industrial classification presented in the 1981 census. In addition, sex wise population in 0-6 age group was included in the PCA for the first time with a view to enable the data users to compile more realistic literacy rate as all children below 7 years of age had been treated as illiterate at the time of 1991 census. One of the important innovations in the 1991 census was the Community Development Block (CD Block) level presentation of village directory and PCA data instead of the traditional tahsil/taluk/PS level presentation.

As regards DCHB of 2001 Census, the scope of Village Directory was improved by including some other amenities like banking, recreational and cultural facilities, newspapers & magazines and 'most important commodity' manufactured in a village in addition to prescribed facilities of earlier censuses. In Town Directory, the statement on Slums was modified and its coverage was enlarged by including details on all slums instead of 'notified slums'.

The scope and coverage of Village Directory of 2011 DCHB has been widened by including a number of new amenities in addition to those of 2001. In the Town Directory, seven Statements containing the details and the data of each town have been presented viz.; (i)-Status and Growth History of towns,(ii)- Physical Aspects and Location of Towns, (iii)-Civic and other Amenities, (iv)-Medical Facilities, (v)-Educational, Recreational & Cultural Facilities, (vi)- Industry & Banking, and (vii)- Civic & other amenities in Slums respectively. CD Block wise data of Village Directory and Village PCA have been presented in DCHB of 2011 census as presented in earlier census. The data of DCHB 2011 Census have been presented in two parts, Part-A contains Village and Town Directory and Part-B contains Village and Town wise Primary Census Abstract. Both the Parts have been published in separate volumes in 2011 Census.

Brief History of the District

The present name of the district is derived from goddess Lakshmi who emerged from the sea. The word Mirza is formed from two words; "Mir" meaning sea and ja meaning outcome , with the additional "Pur" standing for town. It is also locally believed that the town was founded by raja Nanner and was known as Girijapur, but later on it came to know as Mirzapur. The history of Mirzapur from the ancient times has been a colorful one. In early days this area was known as the land of 'Karushas'. The first historical record of the Karushas is a minor rock edict of emperor Ashoka in a rock shelter, on one Chandan Sahid's hill. Emperor Ashoka had established the quarry workshop at chunar. The district contains more remnants of an aboriginal population than any other in Uttar Pradesh. It is said that 'Bhars' had settlements along with Cheros Seoris, Kols and Kherwars communities.

According to several recorded facts, the Mirzapur was established by the British East India Company in 1735 while the civilization at here was found in 5000 BCE. As a proof of the existence of the lower Paleolithic age culture, the artifacts of prehistoric caves, the painted rocks and other evidences in the Belan River Valley (Belan River, Halia). Here we can find the evidences that are more than 17000 BCE. Some interesting petroglyphs in the sandstone of the Vindhya rang are found in Morhana Pahar in Mirzapur district. The depictions of chariots, horses, weapons and people in these works have given rise varied interpretations and findings by historians. Before the establishment of the town the area was dense forest and freely used by various states like Benaras (Varanasi), Sakteshgadh, Vijay Gadh, Naina Gadh (Chunar), Naugadh, Kantit and Rewa for Hunting.

In the territorial distribution of Akbar, the Mirzapur district falls within the "Subas" of Allahabad and Bihar and the 'Sarkars' of Allahabad, Benaras, Chunar and Rohtas. Very little is known concerning the history of the district under the

successors of Akbar. There is a little separate history connected with the Mirzapur city. At the beginning of the 19th century it was an important emporium of trade, but its commercial growth and decline are both comprised within the limits of the last hundred years. The very name Mirzapur indicates that it was not founded till Mughals times, probably in the reign of Shahjahan.

British East India Company has established this area to fulfill the need of a trading center between central and western India. This time Rewa was a well-established state of central India and was directly connected with Mirzapur by the Great Deccan Road. Over the time Mirzapur became a famous trading center of Central India and started trading of cotton, and silk at very large scale. The East India Company named this place as "Mirzapore". The word Mirzapur is derived from 'Mirza' which in turn is derived from the Persian term 'Amīrzāde which literally means "child of the 'Amīr" or "child of the ruler". In Persia 'Amīrzād in turn consists of the Arabic title 'Amīr meaning "commander", and the Persian suffix -zād, meaning "birth" or "lineage". Due to vowel harmony in Turkic languages, the alternative pronunciation Morza (plural morzalar; derived from the Persian word) is also used. The word entered English in 1595, from the French émir. The meaning of Mirzapore is the place of King. The name changed to Mirzapur after the Indian independence.

Most of the city was established by British officers, but the starting development was founded by the most famous officer of British East India Company "Lord Mercurius Wellesley". As per some evidence the British construction was initiated from Burrier (Bariya) Ghat. Lord Wellesley has reconstructed the Burrier Ghat as a main entrance in Mirzapur by Ganga. Some of the places in Mirzapur was pronounced as per the name of Lord Wellesley, like Wellesleyganj (The first market in Mirzapur), Mukeri Bazar etc. The building of Municipal Corporation is also a precious example of British Constructions.

The district of Mirzapur with the exception of a few villages received from Allahabad in 1,861, falls entirely within the tract of country once known as

province of Benaras. This sovereignty of this province formally ceded to the East India Company in 1,775 by the Nawab Wazir of Oudh, but the tract itself was included in Zamindari of the Raja of Benaras and remained in his actual possession until 1,794 when Raja Mahip Narayan Singh surrendered to Governor General by an agreement of 27th October of 1,794.

The history of the district after the accession of Raja Mahip Narayan is almost wholly concerned with fiscal matters and the settlement of revenues matter. The year 1794 was important, as marking the great change in the system of administration whereby the Raja, was removed from the government of the province and left with a limited jurisdiction in those 'Parganas' which have since been known as the family domains.

The history of the mutiny of 1857 at Mirzapur is a short one and contains no staining tales. The mutiny of 1857 at Meerut affected every station in Northern India and Mirzapur was no exception to the rule. The close of mutiny is also the close of distinct history. The succeeding years have brought with them no event but the ordinary incidents of administration.

It is the place in India where the Holy River Ganges meets with Vindhya Range. This is considered significant in Hindu Mythology and has a mention in Vedas. Near Mirzapur founded a religious place vindhyanchal. Vindhyachal, a Shakti Peeth, is a center of pilgrimage in Mirzapur District, Uttar Pradesh. The Vindhyavasini Devi temple located here is a major draw and is thronged by hundreds of devotees during the Navratris of Chaitra and Ashwin months to invoke the blessings of the Goddess.

Administrative Setup

District administration comprises of Revenue, Development, Police (Law and Order), Judiciary, and Local self-government. District Magistrate is In-charge of revenue & administration. He is assisted by Additional District Magistrate (Finance and Revenue) i.e., ADM (F&R). At the tahsil level Sub Divisional Magistrate is In-charge, who is now redesignated as Up-Jila Adhikari. He is assisted by Tahsildars in each tahsil and for revenue collection each tahsil is further entrusted to Naib Tahsildars and Kanongos's circles respectively. For each revenue village, Lekhpal is In-charge.

Chief Development Officer (C.D.O) and District Development Officer (D.D.O) are In-charge for development activities in the district. They also assist District Magistrate for implementation and monitoring of various development schemes in the district. Project Director is also deployed to assist D.M and C.D.O. in formations & supervision of different development programmes in the district. For development of rural area, district is further divided into Development Block well known as Vikas Khand (also known as Office of Kshetra Panchayats). Block Development Officers (B.D.O) look after development works at Blocks level. For his assistance Assistant Development Officer and at village level Village Development Officers have been deployed.

Under the police set-up Senior Superintendent of Police (S.S.P) and Superintendent of Police (S.P) are In-charge of their respective district. Additional Superintendent of Police (A.S.P) is also deployed to assist S.S.P/S.P in their respective area. Deputy Superintendent of Police (D.S.P)/ Circle Officer (C.O) look-after the law and order of the area allotted to them. Police Inspectors and Sub-Inspectors are In-charges of their respective Thanas/Police stations depending upon the population and area.

The Judicial administration of the District is headed by District and Session Judge. In addition to him there are several Additional District

Judge, Civil Judge, Chief Judicial Magistrate and Munsif Magistrate and others judiciary officer are also posted to look after legal matters.

Besides these administrative officers a number of other district level officers are also posted at District headquarters. Other District Level of Offices are District Informatics Officer (NIC), Field Publicity Officer and Income Tax Officer, Sr. Treasury Officer, District Supply Officer, District Agriculture Officer, District Economics & Statistical Officer, District Savings Officer, District Sports Officer, District Employment Officer, Trade tax Officer, Entertainment Tax Officer, District Prosecution Officer, District Excise Officer, General Manager District Industry Centre, Plant Protection Officer, District Panchayat Raj Officer, District Programme Officer, Basic Shiksha Adhikari, District Inspector of Schools, Sp. Land acquisition Officer, District Social Welfare Officer, Minority Welfare Officer, Project Manager (U.P.L.D.C.), Asstt. Regional Transport Officer, Asstt. District Election Officer, and District Soldier welfare Officer are also deployed for monitoring and execution of various development activities in there district.

The Nucleus of the district body for self government is consisted of Mayor & Nagar Ayukat at Nagar Nigam level and Executive Officer (E.O) & Chairman of their respective Nagar Palika Parishad/ Nagar Panchayats. Similarly at Jila Parishad level Jila Panchayats Chairman & Apar Mukhya Adhikari (AMA) work as a public representative. Pramukh of Kshetra Samiti/Panchayat & B.D.O in Vikas Khand level, Gram Pradhan & Panchayat secretary in his Gram Panchayats comes under Local self-government. Other members of different local bodies also represent their respective area at ward and village level.

Mirzapur town is the district head quarters. The district is placed under Vindhychal division which was created on 14th June 1997. To provide efficient administration, the district is administratively divided into 04 tahsils namely Mirzapur, Lalganj, Marihan and Chunar. For implementation and monitoring of development scheme the district is divided into 12 Development

Blocks namely, Chhanvey, Kon, Majhawa, Nagar (city), Pahari, Lalganj, Hallia, Marihan, Rajgarh, Sikhar, Narayanpur and Jamalpur. Total area of the district is 4405.0 Sq. Km. The rural area covers 4331.8 Sq. Km. and urban recorded 73.2 Sq. Km. There are 758 Gram Panchayats and 1961 Revenue villages with 1745 inhabited villages and 216 uninhabited villages in the district. In urban area there are 04 statutory Towns and 06 Census Towns. Statutory Towns comprises of 03 Nagar Palika Parishad and 01 Nagar Panchayats.

Jurisdictional Changes (2001-2011)

The state Government administration has reported following jurisdictional changes have been taken place during the decade:-

District/Tahsil 2011	Territory added at District/Tahsil level	Name of District/ Tahsil from which area is subtracted	Territory reduced at District/Tahsil level
1	2	3	4
Tahsil Robertsganj District Sonbhadra	19 Villages of Tahsil Chunar transferred to Tahsil Robertsganj District Sonbhadra	Tahsil Chunar	19 Villages of Tahsil Chunar transferred to Tahsil Robertsganj District Sonbhadra
Tahsil Chunar	Bakiabad Census town of 2001 Census has been declassified to a village	-----	-----

District Highlights 2011 Census

- District Mirzapur ranks 39th in terms of population in the state.
- The percentage share of urban population in the district is 13.9 as against 22.3 of the population in urban areas of the state.
- Mirzapur district has a population density of 567 persons per sq.km.which is less than the state average of 829 persons per sq. km
- Mirzapur district ranks 33th in terms of sex ratio (903) which is lower than the state average (912) females per thousand males.
- Mirzapur district ranks 39th in literacy with 68.5 percent which is higher than the state average of 67.7 percent.
- There are only 216 uninhabited villages out of a total of 1,961 villages in the district.
- Decadal growth rate of the district is 20.4 which are almost equal to the state average of 20.2 percent.
- Mirzapur tahsil has the highest number of inhabited villages 611 while Mirihan tahsil has the lowest number (211) of inhabited villages.
- The district has 10 towns out of them 4 are statutory towns and 6 Census towns. Neither any statutory town has been added, merged nor declassified after 2001 census.
- There are 394,925 households in the district accounting for 1.2 percent of the total households in the state. The average size of households in the district is 6.3 persons.

Important Statistics

		State		District		
Number of Villages	Total		1,06,774		1,961	
	Inhabited		97,814		1,745	
	Uninhabited		8,960		216	
Number of Towns	Statutory		648		4	
	Census		267		6	
	Total		915		10	
Number of Households	Normal		3,32,32,433		3,93,619	
	Institutional		1,43,150		913	
	Houseless		72,452		393	
Population	Total	Persons	19,98,12,341		24,96,970	
		Males	10,44,80,510		13,12,302	
		Females	9,53,31,831		11,84,668	
	Rural	Persons	15,53,17,278		21,49,403	
		Males	8,09,92,995		11,27,138	
		Females	7,43,24,283		10,22,265	
	Urban	Persons	4,44,95,063		3,47,567	
		Males	2,34,87,515		1,85,164	
		Females	2,10,07,548		1,62,403	
Percentage Urban Population			22.27		13.92	
Decadal Population Growth 2001-2011						
			Number	Percentage	Number	Percentage
		Persons	3,36,14,420	20.23	4,22,261	20.35
		Males	1,69,15,141	19.32	2,18,453	19.97
		Females	1,66,99,279	21.24	2,03,808	20.78
Area (in sq Km.)			240928		4405.00	
Density of Population (Persons per sq Km.)			829		567	
Sex Ratio (Number of females per 1000 males)	Total		912		903	
	Rural		918		907	
	Urban		894		877	

Important Statistics					
		State		District	
		Number	Percentage	Number	Percentage
Literates	Persons	11,43,97,555	67.68	14,28,683	68.48
	Males	6,82,34,964	77.28	8,65,837	78.97
	Females	4,61,62,591	57.18	5,62,846	56.86
Scheduled Castes	Persons	4,13,57,608	20.7	6,61,129	26.48
	Males	2,16,76,975	20.75	3,47,436	26.48
	Females	1,96,80,633	20.64	3,13,693	26.48
Scheduled Tribes	Persons	11,34,273	0.57	20,132	0.81
	Males	5,81,083	0.56	10,480	0.80
	Females	5,53,190	0.58	9,652	0.81
Workers and Non-Workers					
Total Workers (Main and Marginal)	Persons	6,58,14,715	32.94	8,81,996	35.32
	Males	4,98,46,762	47.71	6,13,061	46.72
	Females	1,59,67,953	16.75	2,68,935	22.70
(i) Main Workers	Persons	4,46,35,492	22.34	5,37,091	21.51
	Males	3,74,20,299	35.82	4,20,679	32.06
	Females	72,15,193	7.57	1,16,412	9.83
(ii) Marginal Workers	Persons	2,11,79,223	10.6	3,44,905	13.81
	Males	1,24,26,463	11.89	1,92,382	14.66
	Females	87,52,760	9.18	1,52,523	12.87
Non-Workers	Persons	13,39,97,626	67.06	16,14,974	64.68
	Males	5,46,33,748	52.29	6,99,241	53.28
	Females	7,93,63,878	83.25	9,15,733	77.30
Category of Workers (Main & Marginal)					
(i) Cultivators	Persons	1,90,57,888	28.96	1,78,132	20.20
	Males	1,55,11,533	31.12	1,38,729	22.63
	Females	35,46,355	22.21	39,403	14.65
(ii) Agricultural Labourers	Persons	1,99,39,223	30.3	3,34,372	37.91
	Males	1,38,03,442	27.69	1,97,316	32.19
	Females	61,35,781	38.43	1,37,056	50.96
(iii) Workers in household industry	Persons	38,98,590	5.92	80,246	9.10
	Males	23,54,136	4.72	50,148	8.18
	Females	15,44,454	9.67	30,098	11.19
(iv) Other Workers	Persons	2,29,19,014	34.82	2,89,246	32.79
	Males	1,81,77,651	36.47	2,26,868	37.01
	Females	47,41,363	29.69	62,378	23.19

Section - I

Primary Census Abstract (PCA)

Brief Note on Primary Census Abstract

Introduction:

The Indian Census has the reputation of being one of the best in the world. The first Census in India was conducted in the year 1872. This was conducted at different points of time in different parts of the country. In 1881 a Census was taken for the entire country simultaneously. Since then, Census has been conducted every ten years, without a break. Thus, the Census of India 2011 was the fifteenth in this unbroken series since 1872, the seventh after independence and the second census of the third millennium and twenty first century. The census has been uninterruptedly continued despite of several adversities like wars, epidemics, natural calamities, political unrest, etc.

The Census of India is conducted under the provisions of the Census Act 1948 and the Census Rules, 1990. In Censuses until 1931, a synchronous de-facto method was adopted wherein the Census was conducted throughout the country on a single night. This being a very costly affair and involved the deployment of very large force at one point of time was given up in 1941. Since then the same methodology has been followed in all the Censuses. It is a gigantic operation and considered to be the single largest, complex, peace time administrative exercise in the world.

The Census Operation in India is carried out in two distinct but inter connected phases - the House listing and Housing Census followed by the Population Enumeration. During the first phase of Census 2011 i.e., House listing and Housing Census, the buildings, census houses and households were identified and systematically listed in the House Listing and Housing Census Schedule during the period April to September, 2010 in different States/Union Territories. Apart from listing of houses, some useful data on the amenities available to the households was also collected for assessing condition of human settlements, housing deficits etc.

Censuses prior to Census 2001 had the system of collecting the information through Individual Slip which was a key schedule for every individual. The information collected through slip was then compiled for a household. Some information was also collected in addition to this for the household. During 2001 Census a comprehensive Household Schedule was adopted replacing the individual slip concept. In 2011 Census also similar household schedule was used for canvassing. The scope of demographic, socio-economic parameters has been widened in every census.

2. Population Enumeration - Census 2011:

The field work of the second phase i.e. Population Enumeration was carried out during February-March, 2011. One of the essential features of Population Enumeration in the second phase was that each person was enumerated and her/his individual particulars were collected at a well-defined point of time.

The Census moment and the reference date for the Census of India 2011 was 00:00 hours of 1st March, 2011. The enumeration was conducted from 9th February to 28th February, 2011 along with a revisional round from 1st March, 2011 to 5th March, 2011 synchronously all over the country except for few specific areas of the Jammu & Kashmir, Himachal Pradesh and Uttarakhand states that remain snowbound in February. In these locations the population enumeration was done from 11th September, 2010 to 30th September, 2010 along with a revisional round from 1st October, 2010 to 5th October, 2010. The reference date for the census in snow bound non-synchronous areas of these states was 00.00 hours of the first day of October, 2010. In addition to the coverage during House listing & Housing Census, the enumeration of the Houseless population was carried out on the night of 28th February, 2011, as has been the usual practice. For the purpose of Census, certain areas where the access of the civilian enumerators was not permissible due to security reasons termed as 'Special Charges' such as the Defence and strictly Military/Para-Military areas, including operational areas were also covered. Such areas were not covered during the House listing & Housing Census. In addition to the defence/para-military areas, Special Charges also included certain factory areas, certain colonies, sensitive areas, scientific establishments, etc. These also formed Special Charges as these were not accessible by the usual census enumerator.

3. Quality Assurance:

A Task Force for Quality Assurance (TFQA) functioned under the chairmanship of the RG & CCI. Experienced officers of the different divisions of the organization i.e. Heads and senior officers of the Census Division, Data Processing Division, Map Division, Demography Division and Social Studies Division comprised the TFQA. The Directors of Census Operations were co-opted as members whenever the TFQA discussed the data for their States/Union territories. The main objective of constituting the TFQA was to subject the data to stringent validation checks and ensure its quality before release as it was expedient to be satisfied itself about the quality of data before putting the same in public domain.

The Directors and their senior officers were involved at all levels with respect to the quality and the coverage of their states/Uts. The TFQA intensively scrutinized coverage and content parameters including edit and imputation logic. The most important aspect of the data quality was to ensure complete coverage of all geographical areas especially for the population enumeration phase where the data is disseminated right up to the village level in the rural areas and the ward level in the urban areas. Thus ensuring the complete coverage and correct geographical linkage of each enumeration block was one of the major planks of the quality control, especially for small area population statistics. The content was scrutinized mainly through the process of internal consistency, comparison

with similar data in the past and also through validation with likewise data if available, from external sources. Quite often the local knowledge and perception was looked at to understand both the existing and the new emerging trends of

-3-

population distribution and characteristics. A very comprehensive check and edit mechanism was put in place to objectively examine the preliminary Census 2011 Population Enumeration results and finally clear them for use. The population data was cleared only after the full possible satisfaction of the TFQA.

The entire work relating to the data validation and scrutiny was completed by all the States/Union territories under the overall supervision and monitoring of the Census Division of the Office of the Registrar General, India with active cooperation and support of the Social Studies Division, Data Processing Division, Data Dissemination Division and Map Division.

4. Primary Census Abstract:

The Primary Census Abstract which is important publication of 2011 Census gives basic information on Area, Total Number of Households, Total Population, Scheduled Castes, Scheduled Tribes Population, Population in the age group 0-6, Literates, Main Workers and Marginal Workers classified by the four broad industrial categories, namely, (i) Cultivators, (ii) Agricultural Labourers, (iii) Household Industry Workers, and (iv) Other Workers and also Non-Workers. The characteristics of the Total Population include Scheduled Castes, Scheduled Tribes, Institutional and Houseless Population and are presented by sex and rural-urban residence.

In 1981 census main workers were presented into four categories. As regards 1991 Census, the nine-fold industrial classification of main workers has been given in the Primary Census Abstract. One of the important features of the Primary Census Abstract of 1991 Census was the presentation of population of the age group 0-6 which is continued in 2001 and 2011 Census. All the children of age 6 years or less have been treated as illiterate even if the child is going to a school and may have picked up reading and writing. This will help the data users in better analysis and understanding of the literacy data as the literacy rate is calculated with 7 years and above population and it is referred as effective literacy rate. In 2001 and 2011 census four categories of main workers have been given in the Primary Census Abstract.

5. Level of Presentation of PCA data in District Census Handbooks:

The format of Primary Census Abstract (PCA) adopted in the DCHB of 2001 Census has been continued for 2011 Census as the data on four categories of works have been presented similar to 2001 census. The Primary Census Abstract data in different PCAs are presented at different levels. The level of presentation of Primary Census Abstracts in DCHB is as under:

1. District Primary Census Abstract -District/C.D. Block/Town.
2. Primary Census Abstract for Scheduled Castes- District/C.D. Block/Town.
3. Primary Census Abstract for Scheduled Tribes -District/C.D. Block/Town.
4. Village Primary Census Abstract -C.D. Block/Village wise.
5. Urban Primary Census Abstract- Town/Ward level.

-4-

The PCA Data for villages was presented C.D. Block wise for the first time in 1991 Census. This practice is continued in 2001 and 2011 Census. The term 'Total Population' includes the Scheduled Castes, the Scheduled Tribes, the Institutional and the Houseless populations. An appendix to District Primary Census Abstract has also been furnished showing urban enumeration block-wise particulars on Total Population, the Scheduled Castes Population and the Scheduled Tribes Population for each town.

6. Area Figures:

The area figures supplied by local revenue authorities of the district in respect of tahsils, Police Stations and by the local bodies in respect of towns are given in square kilometers. The area figures of the villages supplied by the Tahsildars in acres have been converted and shown in hectares. The area figures of the C.D. Block are the total of the village areas coming under each C.D. Block. The area figures for the district are the same as adopted by the Surveyor General of India to maintain uniformity at the national level.

District Primary Census Abstract (General)

DISTRICT PRIMARY

Location code number	District/ CD Block/ Town	Total/ Rural/ Urban	Area in Square Kilometre	Number of households	Total population (including institutional and houseless population)			Population in the age-group 0-6				
					Persons	Males	Females	Persons	Males	Females		
1	2	3	4	5	6	7	8	9	10	11		
199	Mirzapur - District	Total	4,405.00	3,94,925	24,96,970	13,12,302	11,84,668	4,10,621	2,15,841	1,94,780		
		Rural	4,331.78	3,39,323	21,49,403	11,27,138	10,22,265	3,63,765	1,91,060	1,72,705		
		Urban	73.22	55,602	3,47,567	1,85,164	1,62,403	46,856	24,781	22,075		
0787	Chhanvey	Total	369.16	38,956	2,77,337	1,46,456	1,30,881	45,073	23,906	21,167		
		Rural	369.16	38,956	2,77,337	1,46,456	1,30,881	45,073	23,906	21,167		
		Urban	0.00	-	-	-	-	-	-	-	-	
0788	Kon	Total	98.96	17,403	1,21,712	64,663	57,049	20,030	10,590	9,440		
		Rural	94.89	15,681	1,09,479	58,141	51,338	18,120	9,581	8,539		
		Urban	4.07	1,722	12,233	6,522	5,711	1,910	1,009	901		
	Anurudhpur Purab Patti											
211672	(CT)	Urban	1.56	651	4,568	2,445	2,123	790	413	377		
211673	Tilthi (CT)	Urban	2.51	1,071	7,665	4,077	3,588	1,120	596	524		
0789	Majhawa	Total	118.45	21,697	1,52,306	78,636	73,670	23,114	12,140	10,974		
		Rural	116.95	20,977	1,47,380	76,131	71,249	22,235	11,673	10,562		
		Urban	1.50	720	4,926	2,505	2,421	879	467	412		
211674	Kataka (CT)	Urban	1.50	720	4,926	2,505	2,421	879	467	412		
		0790	Nagar (City)	Total	284.93	39,123	2,48,431	1,32,211	1,16,220	43,146	22,824	20,322
				Rural	281.69	37,135	2,36,382	1,25,757	1,10,625	41,276	21,816	19,460
		Urban	3.24	1,988	12,049	6,454	5,595	1,870	1,008	862		
211675	Pipara Dand (CT)	Urban	2.50	888	5,420	2,923	2,497	877	469	408		
211676	Bharuhana (CT)	Urban	0.74	1,100	6,629	3,531	3,098	993	539	454		
0791	Pahari	Total	326.92	20,645	1,31,249	68,799	62,450	23,858	12,526	11,332		
		Rural	326.92	20,645	1,31,249	68,799	62,450	23,858	12,526	11,332		
		Urban	0.00	-	-	-	-	-	-	-	-	
0792	Lalganj	Total	402.65	21,834	1,36,322	71,729	64,593	25,444	13,426	12,018		
		Rural	402.65	21,834	1,36,322	71,729	64,593	25,444	13,426	12,018		
		Urban	0.00	-	-	-	-	-	-	-	-	
0793	Hallia	Total	1,061.83	36,383	2,26,211	1,18,588	1,07,623	43,965	22,944	21,021		
		Rural	1,061.83	36,383	2,26,211	1,18,588	1,07,623	43,965	22,944	21,021		
		Urban	0.00	-	-	-	-	-	-	-	-	
0794	Marihan	Total	644.58	22,671	1,33,872	69,794	64,078	24,674	12,734	11,940		
		Rural	644.58	22,671	1,33,872	69,794	64,078	24,674	12,734	11,940		
		Urban	0.00	-	-	-	-	-	-	-	-	
0795	Rajgarh	Total	798.50	36,527	2,13,584	1,11,351	1,02,233	35,177	18,320	16,857		
		Rural	798.50	36,527	2,13,584	1,11,351	1,02,233	35,177	18,320	16,857		
		Urban	0.00	-	-	-	-	-	-	-	-	
0796	Sikhar	Total	115.42	13,713	90,278	47,114	43,164	13,326	7,068	6,258		
		Rural	115.42	13,713	90,278	47,114	43,164	13,326	7,068	6,258		
		Urban	0.00	-	-	-	-	-	-	-	-	
0797	Narainpur	Total	229.89	34,848	2,12,560	1,10,997	1,01,563	31,936	16,809	15,127		
		Rural	228.63	34,041	2,07,182	1,08,128	99,054	31,082	16,331	14,751		
		Urban	1.26	807	5,378	2,869	2,509	854	478	376		
212949	Garauri (CT)	Urban	1.26	807	5,378	2,869	2,509	854	478	376		
0798	Jamalpur	Total	276.82	40,760	2,40,127	1,25,150	1,14,977	39,535	20,735	18,800		
		Rural	276.82	40,760	2,40,127	1,25,150	1,14,977	39,535	20,735	18,800		
		Urban	0.00	-	-	-	-	-	-	-	-	
URBAN												
	Mirzapur-cum-											
801244	Vindhyachal (NPP)	Urban	38.85	38,185	2,34,871	1,25,601	1,09,270	30,340	16,151	14,189		
801245	Kachhwa (NP)	Urban	5.50	2,249	15,958	8,363	7,595	2,240	1,161	1,079		
	Anurudhpur Purab Patti											
211672	(CT)	Urban	1.56	651	4,568	2,445	2,123	790	413	377		
211673	Tilthi (CT)	Urban	2.51	1,071	7,665	4,077	3,588	1,120	596	524		
211674	Kataka (CT)	Urban	1.50	720	4,926	2,505	2,421	879	467	412		
211675	Pipara Dand (CT)	Urban	2.50	888	5,420	2,923	2,497	877	469	408		
211676	Bharuhana (CT)	Urban	0.74	1,100	6,629	3,531	3,098	993	539	454		
801246	Chunar (NPP)	Urban	14.00	5,951	37,185	19,647	17,538	4,926	2,519	2,407		
801247	Ahaura (NPP)	Urban	4.80	3,980	24,967	13,203	11,764	3,837	1,988	1,849		
212949	Garauri (CT)	Urban	1.26	807	5,378	2,869	2,509	854	478	376		

PRIMARY CENSUS ABSTRACT

CENSUS ABSTRACT

Scheduled Castes population			Scheduled Tribes population			Literates			Total/ Rural/	District/	CD Block/ Town
Persons	Males	Females	Persons	Males	Females	Persons	Males	Females	Urban		
12	13	14	15	16	17	18	19	20	3		2
6,61,129	3,47,436	3,13,693	20,132	10,480	9,652	14,28,683	8,65,837	5,62,846	Total		Mirzapur - District
6,13,590	3,21,829	2,91,761	19,188	9,973	9,215	12,01,584	7,33,853	4,67,731	Rural		
47,539	25,607	21,932	944	507	437	2,27,099	1,31,984	95,115	Urban		
55,044	29,199	25,845	868	454	414	1,68,510	1,06,077	62,433	Total		Chhanvey
55,044	29,199	25,845	868	454	414	1,68,510	1,06,077	62,433	Rural		
-	-	-	-	-	-	-	-	-	Urban		
33,635	17,925	15,710	857	436	421	72,074	45,020	27,054	Total		Kon
30,249	16,103	14,146	852	434	418	64,859	40,433	24,426	Rural		
3,386	1,822	1,564	5	2	3	7,215	4,587	2,628	Urban		
1,507	817	690	-	-	-	2,548	1,728	820	Urban		Anurudhpur Purab Patti (CT)
1,879	1,005	874	5	2	3	4,667	2,859	1,808	Urban		Tilthi (CT)
35,155	18,351	16,804	1,265	667	598	93,236	56,320	36,916	Total		Majhawa
34,231	17,874	16,357	1,265	667	598	90,189	54,478	35,711	Rural		
924	477	447	-	-	-	3,047	1,842	1,205	Urban		
924	477	447	-	-	-	3,047	1,842	1,205	Urban		Kataka (CT)
64,538	34,390	30,148	2,504	1,348	1,156	1,33,370	83,919	49,451	Total		Nagar (City)
61,380	32,691	28,689	2,116	1,136	980	1,26,854	79,891	46,963	Rural		
3,158	1,699	1,459	388	212	176	6,516	4,028	2,488	Urban		
1,971	1,066	905	357	200	157	2,605	1,719	886	Urban		Pipara Dand (CT)
1,187	633	554	31	12	19	3,911	2,309	1,602	Urban		Bharuhana (CT)
40,751	21,392	19,359	1,640	833	807	70,641	43,653	26,988	Total		Pahari
40,751	21,392	19,359	1,640	833	807	70,641	43,653	26,988	Rural		
-	-	-	-	-	-	-	-	-	Urban		
56,825	29,709	27,116	418	221	197	68,297	42,314	25,983	Total		Lalganj
56,825	29,709	27,116	418	221	197	68,297	42,314	25,983	Rural		
-	-	-	-	-	-	-	-	-	Urban		
98,816	51,584	47,232	2,597	1,338	1,259	1,08,732	67,096	41,636	Total		Hallia
98,816	51,584	47,232	2,597	1,338	1,259	1,08,732	67,096	41,636	Rural		
-	-	-	-	-	-	-	-	-	Urban		
71,253	36,978	34,275	2,569	1,333	1,236	63,286	38,627	24,659	Total		Marihan
71,253	36,978	34,275	2,569	1,333	1,236	63,286	38,627	24,659	Rural		
-	-	-	-	-	-	-	-	-	Urban		
72,467	37,673	34,794	5,490	2,869	2,621	1,17,173	70,115	47,058	Total		Rajgarh
72,467	37,673	34,794	5,490	2,869	2,621	1,17,173	70,115	47,058	Rural		
-	-	-	-	-	-	-	-	-	Urban		
19,941	10,511	9,430	296	151	145	58,751	34,664	24,087	Total		Sikhar
19,941	10,511	9,430	296	151	145	58,751	34,664	24,087	Rural		
-	-	-	-	-	-	-	-	-	Urban		
38,742	20,276	18,466	308	157	151	1,35,014	79,092	55,922	Total		Narainpur
38,379	20,080	18,299	307	156	151	1,31,658	77,212	54,446	Rural		
363	196	167	1	1	-	3,356	1,880	1,476	Urban		
363	196	167	1	1	-	3,356	1,880	1,476	Urban		Garauri (CT)
34,254	18,035	16,219	770	381	389	1,32,634	79,293	53,341	Total		Jamalpur
34,254	18,035	16,219	770	381	389	1,32,634	79,293	53,341	Rural		
-	-	-	-	-	-	-	-	-	Urban		
											URBAN
26,700	14,495	12,205	391	204	187	1,56,408	89,938	66,470	Urban		Mirzapur-cum-Vindhyachal (NPP)
2,369	1,243	1,126	39	19	20	10,846	6,394	4,452	Urban		Kachhwa (NP)
1,507	817	690	-	-	-	2,548	1,728	820	Urban		Anurudhpur Purab Patti (CT)
1,879	1,005	874	5	2	3	4,667	2,859	1,808	Urban		Tilthi (CT)
924	477	447	-	-	-	3,047	1,842	1,205	Urban		Kataka (CT)
1,971	1,066	905	357	200	157	2,605	1,719	886	Urban		Pipara Dand (CT)
1,187	633	554	31	12	19	3,911	2,309	1,602	Urban		Bharuhana (CT)
5,657	3,053	2,604	119	68	51	24,674	14,442	10,232	Urban		Chunar (NPP)
4,982	2,622	2,360	1	1	-	15,037	8,873	6,164	Urban		Ahraura (NPP)
363	196	167	1	1	-	3,356	1,880	1,476	Urban		Garauri (CT)

DISTRICT PRIMARY

Location code number	District/ CD Block/ Town	Total/ Rural/ Urban	Industrial category								
			Total workers			Main workers			Cultivators		
			Persons	Males	Females	Persons	Males	Females	Persons	Males	Females
			21	22	23	24	25	26	27	28	29
199	Mirzapur - District	Total	8,81,996	6,13,061	2,68,935	5,37,091	4,20,679	1,16,412	1,42,314	1,18,929	23,385
		Rural	7,69,422	5,23,902	2,45,520	4,56,348	3,52,823	1,03,525	1,39,944	1,16,893	23,051
		Urban	1,12,574	89,159	23,415	80,743	67,856	12,887	2,370	2,036	334
0787	Chhanvey	Total	85,502	63,084	22,418	51,925	42,035	9,890	14,447	12,046	2,401
		Rural	85,502	63,084	22,418	51,925	42,035	9,890	14,447	12,046	2,401
0788	Kon	Total	36,648	28,790	7,858	24,999	21,339	3,660	3,679	3,164	515
		Rural	33,222	25,709	7,513	22,467	18,998	3,469	3,371	2,893	478
		Urban	3,426	3,081	345	2,532	2,341	191	308	271	37
Anurudhpur Purab											
211672	Patti (CT)	Urban	1,248	1,098	150	1,004	919	85	65	61	4
211673	Tilthi (CT)	Urban	2,178	1,983	195	1,528	1,422	106	243	210	33
0789	Majhawa	Total	46,306	34,542	11,764	29,209	24,546	4,663	8,387	7,110	1,277
		Rural	45,111	33,469	11,642	28,369	23,753	4,616	8,348	7,074	1,274
211674	Kataka (CT)	Urban	1,195	1,073	122	840	793	47	39	36	3
		Urban	1,195	1,073	122	840	793	47	39	36	3
0790	Nagar (City)	Total	79,411	60,038	19,373	44,580	37,484	7,096	8,527	7,264	1,263
		Rural	75,593	56,957	18,636	42,222	35,412	6,810	8,396	7,136	1,260
211675	Pipara Dand (CT)	Urban	3,818	3,081	737	2,358	2,072	286	131	128	3
		Urban	2,018	1,528	490	916	778	138	106	104	2
211676	Bharuhana (CT)	Urban	1,800	1,553	247	1,442	1,294	148	25	24	1
0791	Pahari	Total	47,868	32,206	15,662	29,062	22,273	6,789	9,824	8,378	1,446
		Rural	47,868	32,206	15,662	29,062	22,273	6,789	9,824	8,378	1,446
0792	Lalganj	Total	54,005	33,119	20,886	32,578	23,739	8,839	13,343	10,547	2,796
		Rural	54,005	33,119	20,886	32,578	23,739	8,839	13,343	10,547	2,796
0793	Hallia	Total	89,757	55,755	34,002	45,385	33,942	11,443	17,634	14,656	2,978
		Rural	89,757	55,755	34,002	45,385	33,942	11,443	17,634	14,656	2,978
0794	Marihan	Total	55,002	33,325	21,677	29,150	20,003	9,147	8,796	7,010	1,786
		Rural	55,002	33,325	21,677	29,150	20,003	9,147	8,796	7,010	1,786
0795	Rajgarh	Total	82,591	53,374	29,217	51,103	37,100	14,003	17,904	14,757	3,147
		Rural	82,591	53,374	29,217	51,103	37,100	14,003	17,904	14,757	3,147
0796	Sikhar	Total	32,213	22,410	9,803	24,294	18,235	6,059	8,355	7,227	1,128
		Rural	32,213	22,410	9,803	24,294	18,235	6,059	8,355	7,227	1,128
0797	Narainpur	Total	76,377	53,634	22,743	51,742	40,144	11,598	16,323	13,861	2,462
		Rural	74,801	52,508	22,293	50,722	39,347	11,375	16,263	13,804	2,459
212949	Garauri (CT)	Urban	1,576	1,126	450	1,020	797	223	60	57	3
		Urban	1,576	1,126	450	1,020	797	223	60	57	3
0798	Jamalpur	Total	93,757	61,986	31,771	49,071	37,986	11,085	13,263	11,365	1,898
		Rural	93,757	61,986	31,771	49,071	37,986	11,085	13,263	11,365	1,898
		Urban	-	-	-	-	-	-	-	-	-
URBAN											
Mirzapur-cum-											
801244	Vindhyachal (NPP)	Urban	77,247	61,010	16,237	56,326	46,958	9,368	769	593	176
801245	Kachhwa (NP)	Urban	5,088	4,031	1,057	3,509	3,009	500	254	236	18
Anurudhpur Purab											
211672	Patti (CT)	Urban	1,248	1,098	150	1,004	919	85	65	61	4
211673	Tilthi (CT)	Urban	2,178	1,983	195	1,528	1,422	106	243	210	33
211674	Kataka (CT)	Urban	1,195	1,073	122	840	793	47	39	36	3
211675	Pipara Dand (CT)	Urban	2,018	1,528	490	916	778	138	106	104	2
211676	Bharuhana (CT)	Urban	1,800	1,553	247	1,442	1,294	148	25	24	1
801246	Chunar (NPP)	Urban	11,901	9,515	2,386	7,986	6,838	1,148	424	385	39
801247	Ahaura (NPP)	Urban	8,323	6,242	2,081	6,172	5,048	1,124	385	330	55
212949	Garauri (CT)	Urban	1,576	1,126	450	1,020	797	223	60	57	3

PRIMARY CENSUS ABSTRACT

CENSUS ABSTRACT

of main workers

of main workers									Total/ Rural/ Urban	District/ Town	CD Block/ 2
Agricultural labourers			Household industry workers			Other workers					
Persons	Males	Females	Persons	Males	Females	Persons	Males	Females	3		
30	31	32	33	34	35	36	37	38			
1,51,210	1,02,735	48,475	45,028	32,594	12,434	1,98,539	1,66,421	32,118	Total		Mirzapur - District
1,47,121	99,697	47,424	31,757	22,337	9,420	1,37,526	1,13,896	23,630	Rural		
4,089	3,038	1,051	13,271	10,257	3,014	61,013	52,525	8,488	Urban		
14,344	10,678	3,666	3,605	2,627	978	19,529	16,684	2,845	Total		Chhanvey
14,344	10,678	3,666	3,605	2,627	978	19,529	16,684	2,845	Rural		
-	-	-	-	-	-	-	-	-	Urban		
4,072	2,935	1,137	2,306	1,855	451	14,942	13,385	1,557	Total		Kon
3,864	2,744	1,120	2,158	1,719	439	13,074	11,642	1,432	Rural		
208	191	17	148	136	12	1,868	1,743	125	Urban		
82	71	11	73	62	11	784	725	59	Urban		Anurudhpur Purab Patti (CT)
126	120	6	75	74	1	1,084	1,018	66	Urban		Tilthi (CT)
5,851	4,488	1,363	4,809	4,135	674	10,162	8,813	1,349	Total		Majhawa
5,812	4,455	1,357	4,476	3,812	664	9,733	8,412	1,321	Rural		
39	33	6	333	323	10	429	401	28	Urban		
39	33	6	333	323	10	429	401	28	Urban		Kataka (CT)
9,450	6,909	2,541	3,918	3,127	791	22,685	20,184	2,501	Total		Nagar (City)
9,240	6,787	2,453	3,779	3,001	778	20,807	18,488	2,319	Rural		
210	122	88	139	126	13	1,878	1,696	182	Urban		
171	87	84	54	47	7	585	540	45	Urban		Pipara Dand (CT)
39	35	4	85	79	6	1,293	1,156	137	Urban		Bharuhana (CT)
9,331	5,859	3,472	1,167	864	303	8,740	7,172	1,568	Total		Pahari
9,331	5,859	3,472	1,167	864	303	8,740	7,172	1,568	Rural		
-	-	-	-	-	-	-	-	-	Urban		
12,336	8,078	4,258	1,756	1,014	742	5,143	4,100	1,043	Total		Lalganj
12,336	8,078	4,258	1,756	1,014	742	5,143	4,100	1,043	Rural		
-	-	-	-	-	-	-	-	-	Urban		
18,578	12,848	5,730	1,655	907	748	7,518	5,531	1,987	Total		Hallia
18,578	12,848	5,730	1,655	907	748	7,518	5,531	1,987	Rural		
-	-	-	-	-	-	-	-	-	Urban		
14,972	9,215	5,757	1,271	793	478	4,111	2,985	1,126	Total		Marihan
14,972	9,215	5,757	1,271	793	478	4,111	2,985	1,126	Rural		
-	-	-	-	-	-	-	-	-	Urban		
20,082	12,400	7,682	2,488	1,742	746	10,629	8,201	2,428	Total		Rajgarh
20,082	12,400	7,682	2,488	1,742	746	10,629	8,201	2,428	Rural		
-	-	-	-	-	-	-	-	-	Urban		
8,874	5,754	3,120	1,989	1,377	612	5,076	3,877	1,199	Total		Sikhar
8,874	5,754	3,120	1,989	1,377	612	5,076	3,877	1,199	Rural		
-	-	-	-	-	-	-	-	-	Urban		
12,201	8,981	3,220	4,775	2,609	2,166	18,443	14,693	3,750	Total		Narainpur
12,096	8,893	3,203	4,215	2,190	2,025	18,148	14,460	3,688	Rural		
105	88	17	560	419	141	295	233	62	Urban		
105	88	17	560	419	141	295	233	62	Urban		Garauri (CT)
17,592	11,986	5,606	3,198	2,291	907	15,018	12,344	2,674	Total		Jamalpur
17,592	11,986	5,606	3,198	2,291	907	15,018	12,344	2,674	Rural		
-	-	-	-	-	-	-	-	-	Urban		
											URBAN
1,692	1,277	415	9,379	7,108	2,271	44,486	37,980	6,506	Urban		Mirzapur-cum-Vindhyachal (NPP)
435	325	110	955	844	111	1,865	1,604	261	Urban		Kachhwa (NP)
82	71	11	73	62	11	784	725	59	Urban		Anurudhpur Purab Patti (CT)
126	120	6	75	74	1	1,084	1,018	66	Urban		Tilthi (CT)
39	33	6	333	323	10	429	401	28	Urban		Kataka (CT)
171	87	84	54	47	7	585	540	45	Urban		Pipara Dand (CT)
39	35	4	85	79	6	1,293	1,156	137	Urban		Bharuhana (CT)
454	335	119	960	750	210	6,148	5,368	780	Urban		Chunar (NPP)
946	667	279	797	551	246	4,044	3,500	544	Urban		Ahraura (NPP)
105	88	17	560	419	141	295	233	62	Urban		Garauri (CT)

DISTRICT PRIMARY

Location code number	District/ CD Block/ Town	Total/ Rural/ Urban	Industrial category								
			Marginal workers			Cultivators			Agricultural labourers		
			Persons	Males	Females	Persons	Males	Females	Persons	Males	Females
			39	40	41	42	43	44	45	46	47
199	Mirzapur - District	Total	3,44,905	1,92,382	1,52,523	35,818	19,800	16,018	1,83,162	94,581	88,581
		Rural	3,13,074	1,71,079	1,41,995	35,262	19,417	15,845	1,79,008	91,851	87,157
		Urban	31,831	21,303	10,528	556	383	173	4,154	2,730	1,424
0787	Chhanvey	Total	33,577	21,049	12,528	3,724	2,365	1,359	18,355	11,559	6,796
		Rural	33,577	21,049	12,528	3,724	2,365	1,359	18,355	11,559	6,796
		Urban	-	-	-	-	-	-	-	-	-
0788	Kon	Total	11,649	7,451	4,198	866	567	299	3,748	2,004	1,744
		Rural	10,755	6,711	4,044	780	487	293	3,641	1,918	1,723
		Urban	894	740	154	86	80	6	107	86	21
	Anurudhpur Purab Patti										
211672	(CT)	Urban	244	179	65	10	10	-	66	57	9
211673	Tilthi (CT)	Urban	650	561	89	76	70	6	41	29	12
0789	Majhawa	Total	17,097	9,996	7,101	1,555	878	677	8,976	5,076	3,900
		Rural	16,742	9,716	7,026	1,533	857	676	8,893	5,000	3,893
		Urban	355	280	75	22	21	1	83	76	7
211674	Kataka (CT)	Urban	355	280	75	22	21	1	83	76	7
0790	Nagar (City)	Total	34,831	22,554	12,277	3,369	2,187	1,182	13,666	8,107	5,559
		Rural	33,371	21,545	11,826	3,351	2,177	1,174	13,419	7,925	5,494
		Urban	1,460	1,009	451	18	10	8	247	182	65
211675	Pipara Dand (CT)	Urban	1,102	750	352	13	7	6	173	147	26
211676	Bharuhana (CT)	Urban	358	259	99	5	3	2	74	35	39
0791	Pahari	Total	18,806	9,933	8,873	1,706	937	769	11,052	5,511	5,541
		Rural	18,806	9,933	8,873	1,706	937	769	11,052	5,511	5,541
		Urban	-	-	-	-	-	-	-	-	-
0792	Lalganj	Total	21,427	9,380	12,047	3,236	1,277	1,959	12,823	5,208	7,615
		Rural	21,427	9,380	12,047	3,236	1,277	1,959	12,823	5,208	7,615
		Urban	-	-	-	-	-	-	-	-	-
0793	Hallia	Total	44,372	21,813	22,559	4,740	2,587	2,153	32,291	15,426	16,865
		Rural	44,372	21,813	22,559	4,740	2,587	2,153	32,291	15,426	16,865
		Urban	-	-	-	-	-	-	-	-	-
0794	Marihan	Total	25,852	13,322	12,530	2,198	1,059	1,139	17,030	8,272	8,758
		Rural	25,852	13,322	12,530	2,198	1,059	1,139	17,030	8,272	8,758
		Urban	-	-	-	-	-	-	-	-	-
0795	Rajgarh	Total	31,488	16,274	15,214	4,557	2,369	2,188	19,532	9,766	9,766
		Rural	31,488	16,274	15,214	4,557	2,369	2,188	19,532	9,766	9,766
		Urban	-	-	-	-	-	-	-	-	-
0796	Sikhar	Total	7,919	4,175	3,744	918	518	400	4,103	1,927	2,176
		Rural	7,919	4,175	3,744	918	518	400	4,103	1,927	2,176
		Urban	-	-	-	-	-	-	-	-	-
0797	Narainpur	Total	24,635	13,490	11,145	3,652	2,158	1,494	11,033	5,737	5,296
		Rural	24,079	13,161	10,918	3,643	2,149	1,494	10,874	5,624	5,250
		Urban	556	329	227	9	9	-	159	113	46
212949	Garauri (CT)	Urban	556	329	227	9	9	-	159	113	46
0798	Jamalpur	Total	44,686	24,000	20,686	4,876	2,635	2,241	26,995	13,715	13,280
		Rural	44,686	24,000	20,686	4,876	2,635	2,241	26,995	13,715	13,280
		Urban	-	-	-	-	-	-	-	-	-
	URBAN										
	Mirzapur-cum-										
801244	Vindhyachal (NPP)	Urban	20,921	14,052	6,869	267	152	115	1,952	1,312	640
801245	Kachhwa (NP)	Urban	1,579	1,022	557	41	35	6	423	297	126
	Anurudhpur Purab Patti										
211672	(CT)	Urban	244	179	65	10	10	-	66	57	9
211673	Tilthi (CT)	Urban	650	561	89	76	70	6	41	29	12
211674	Kataka (CT)	Urban	355	280	75	22	21	1	83	76	7
211675	Pipara Dand (CT)	Urban	1,102	750	352	13	7	6	173	147	26
211676	Bharuhana (CT)	Urban	358	259	99	5	3	2	74	35	39
801246	Chunar (NPP)	Urban	3,915	2,677	1,238	78	59	19	577	315	262
801247	Ahaura (NPP)	Urban	2,151	1,194	957	35	17	18	606	349	257
212949	Garauri (CT)	Urban	556	329	227	9	9	-	159	113	46

PRIMARY CENSUS ABSTRACT

CENSUS ABSTRACT

of marginal workers

Household industry workers			Other workers			Non-workers			Total/ Rural/ Urban	District/ Town	CD Block/ 2	Location code number 1
Persons 48	Males 49	Females 50	Persons 51	Males 52	Females 53	Persons 54	Males 55	Females 56	3	2	1	
35,218	17,554	17,664	90,707	60,447	30,260	16,14,974	6,99,241	9,15,733	Total	Mirzapur - District	199	
28,939	13,967	14,972	69,865	45,844	24,021	13,79,981	6,03,236	7,76,745	Rural			
6,279	3,587	2,692	20,842	14,603	6,239	2,34,993	96,005	1,38,988	Urban			
3,906	1,779	2,127	7,592	5,346	2,246	1,91,835	83,372	1,08,463	Total	Chhanvey	0787	
3,906	1,779	2,127	7,592	5,346	2,246	1,91,835	83,372	1,08,463	Rural			
-	-	-	-	-	-	-	-	-	Urban			
2,078	1,232	846	4,957	3,648	1,309	85,064	35,873	49,191	Total	Kon	0788	
2,034	1,214	820	4,300	3,092	1,208	76,257	32,432	43,825	Rural			
44	18	26	657	556	101	8,807	3,441	5,366	Urban			
39	15	24	129	97	32	3,320	1,347	1,973	Urban	Anurudhpur Purab Patti (CT)	211672	
5	3	2	528	459	69	5,487	2,094	3,393	Urban	Tilthi (CT)	211673	
2,390	1,350	1,040	4,176	2,692	1,484	1,06,000	44,094	61,906	Total	Majhawa	0789	
2,257	1,269	988	4,059	2,590	1,469	1,02,269	42,662	59,607	Rural			
133	81	52	117	102	15	3,731	1,432	2,299	Urban			
133	81	52	117	102	15	3,731	1,432	2,299	Urban	Kataka (CT)	211674	
5,232	2,873	2,359	12,564	9,387	3,177	1,69,020	72,173	96,847	Total	Nagar (City)	0790	
5,099	2,786	2,313	11,502	8,657	2,845	1,60,789	68,800	91,989	Rural			
133	87	46	1,062	730	332	8,231	3,373	4,858	Urban			
90	67	23	826	529	297	3,402	1,395	2,007	Urban	Pipara Dand (CT)	211675	
43	20	23	236	201	35	4,829	1,978	2,851	Urban	Bharuhana (CT)	211676	
1,381	588	793	4,667	2,897	1,770	83,381	36,593	46,788	Total	Pahari	0791	
1,381	588	793	4,667	2,897	1,770	83,381	36,593	46,788	Rural			
-	-	-	-	-	-	-	-	-	Urban			
2,085	943	1,142	3,283	1,952	1,331	82,317	38,610	43,707	Total	Lalganj	0792	
2,085	943	1,142	3,283	1,952	1,331	82,317	38,610	43,707	Rural			
-	-	-	-	-	-	-	-	-	Urban			
1,670	671	999	5,671	3,129	2,542	1,36,454	62,833	73,621	Total	Hallia	0793	
1,670	671	999	5,671	3,129	2,542	1,36,454	62,833	73,621	Rural			
-	-	-	-	-	-	-	-	-	Urban			
1,244	515	729	5,380	3,476	1,904	78,870	36,469	42,401	Total	Marihan	0794	
1,244	515	729	5,380	3,476	1,904	78,870	36,469	42,401	Rural			
-	-	-	-	-	-	-	-	-	Urban			
2,335	1,142	1,193	5,064	2,997	2,067	1,30,993	57,977	73,016	Total	Rajgarh	0795	
2,335	1,142	1,193	5,064	2,997	2,067	1,30,993	57,977	73,016	Rural			
-	-	-	-	-	-	-	-	-	Urban			
993	497	496	1,905	1,233	672	58,065	24,704	33,361	Total	Sikhar	0796	
993	497	496	1,905	1,233	672	58,065	24,704	33,361	Rural			
-	-	-	-	-	-	-	-	-	Urban			
3,063	1,172	1,891	6,887	4,423	2,464	1,36,183	57,363	78,820	Total	Narainpur	0797	
2,851	1,038	1,813	6,711	4,350	2,361	1,32,381	55,620	76,761	Rural			
212	134	78	176	73	103	3,802	1,743	2,059	Urban			
212	134	78	176	73	103	3,802	1,743	2,059	Urban	Garauri (CT)	212949	
3,084	1,525	1,559	9,731	6,125	3,606	1,46,370	63,164	83,206	Total	Jamalpur	0798	
3,084	1,525	1,559	9,731	6,125	3,606	1,46,370	63,164	83,206	Rural			
-	-	-	-	-	-	-	-	-	Urban			
URBAN												
4,012	2,311	1,701	14,690	10,277	4,413	1,57,624	64,591	93,033	Urban	Mirzapur-cum-Vindhyachal (NPP)	801244	
373	220	153	742	470	272	10,870	4,332	6,538	Urban	Kachhwa (NP)	801245	
39	15	24	129	97	32	3,320	1,347	1,973	Urban	Anurudhpur Purab Patti (CT)	211672	
5	3	2	528	459	69	5,487	2,094	3,393	Urban	Tilthi (CT)	211673	
133	81	52	117	102	15	3,731	1,432	2,299	Urban	Kataka (CT)	211674	
90	67	23	826	529	297	3,402	1,395	2,007	Urban	Pipara Dand (CT)	211675	
43	20	23	236	201	35	4,829	1,978	2,851	Urban	Bharuhana (CT)	211676	
825	475	350	2,435	1,828	607	25,284	10,132	15,152	Urban	Chunar (NPP)	801246	
547	261	286	963	567	396	16,644	6,961	9,683	Urban	Ahraura (NPP)	801247	
212	134	78	176	73	103	3,802	1,743	2,059	Urban	Garauri (CT)	212949	

**Appendix to District Primary
Census Abstract Total,
Scheduled Castes and
Scheduled Tribes
Population - Urban Block wise**

APPENDIX TO DISTRICT PRIMARY CENSUS ABSTRACT
TOTAL, SCHEDULED CASTES AND SCHEDULED TRIBES POPULATION - URBAN BLOCK WISE

Location Code	Name of Town	Name of Ward	Boundaries of Urban Block / EB Number	Total Population	Scheduled Castes
1	2	3	4	5	6
801244	Mirzapur-cum-Vindhyachal (NPP)	WARD No.-0001	EB No.-000100	518	265
801244	Mirzapur-cum-Vindhyachal (NPP)	WARD No.-0001	EB No.-000200	613	211
801244	Mirzapur-cum-Vindhyachal (NPP)	WARD No.-0001	EB No.-000300	258	28
801244	Mirzapur-cum-Vindhyachal (NPP)	WARD No.-0001	EB No.-000400	794	--
801244	Mirzapur-cum-Vindhyachal (NPP)	WARD No.-0001	EB No.-000500	134	--
801244	Mirzapur-cum-Vindhyachal (NPP)	WARD No.-0001	EB No.-000600	775	56
801244	Mirzapur-cum-Vindhyachal (NPP)	WARD No.-0001	EB No.-000700	385	--
801244	Mirzapur-cum-Vindhyachal (NPP)	WARD No.-0001	EB No.-000800	688	8
801244	Mirzapur-cum-Vindhyachal (NPP)	WARD No.-0001	EB No.-000900	628	309
801244	Mirzapur-cum-Vindhyachal (NPP)	WARD No.-0001	EB No.-001000	221	--
801244	Mirzapur-cum-Vindhyachal (NPP)	WARD No.-0001	EB No.-001100	547	--
801244	Mirzapur-cum-Vindhyachal (NPP)	WARD No.-0001	EB No.-001200	589	91
801244	Mirzapur-cum-Vindhyachal (NPP)	WARD No.-0001	EB No.-001300	752	556
801244	Mirzapur-cum-Vindhyachal (NPP)	WARD No.-0001	EB No.-001400	433	283
801244	Mirzapur-cum-Vindhyachal (NPP)	WARD No.-0001	EB No.-001500	203	131
801244	Mirzapur-cum-Vindhyachal (NPP)	WARD No.-0001	EB No.-0016 SUB-EB No.01	836	391
801244	Mirzapur-cum-Vindhyachal (NPP)	WARD No.-0001	EB No.-0016 SUB-EB No.02	641	15
801244	Mirzapur-cum-Vindhyachal (NPP)	WARD No.-0001	EB No.-001700	688	--
801244	Mirzapur-cum-Vindhyachal (NPP)	WARD No.-0002	EB No.-001800	699	50
801244	Mirzapur-cum-Vindhyachal (NPP)	WARD No.-0002	EB No.-001900	857	82
801244	Mirzapur-cum-Vindhyachal (NPP)	WARD No.-0002	EB No.-0020 SUB-EB No.01	582	58
801244	Mirzapur-cum-Vindhyachal (NPP)	WARD No.-0002	EB No.-0020 SUB-EB No.02	553	169
801244	Mirzapur-cum-Vindhyachal (NPP)	WARD No.-0002	EB No.-002100	711	230
801244	Mirzapur-cum-Vindhyachal (NPP)	WARD No.-0002	EB No.-0022 SUB-EB No.01	495	431
801244	Mirzapur-cum-Vindhyachal (NPP)	WARD No.-0002	EB No.-0022 SUB-EB No.02	417	198
801244	Mirzapur-cum-Vindhyachal (NPP)	WARD No.-0002	EB No.-0023 SUB-EB No.01	606	--
801244	Mirzapur-cum-Vindhyachal (NPP)	WARD No.-0002	EB No.-0023 SUB-EB No.02	367	43
801244	Mirzapur-cum-Vindhyachal (NPP)	WARD No.-0002	EB No.-002400	815	24
801244	Mirzapur-cum-Vindhyachal (NPP)	WARD No.-0002	EB No.-002500	678	50
801244	Mirzapur-cum-Vindhyachal (NPP)	WARD No.-0002	EB No.-002600	449	145
801244	Mirzapur-cum-Vindhyachal (NPP)	WARD No.-0002	EB No.-002700	417	7
801244	Mirzapur-cum-Vindhyachal (NPP)	WARD No.-0002	EB No.-002800	367	220
801244	Mirzapur-cum-Vindhyachal (NPP)	WARD No.-0002	EB No.-002900	575	475
801244	Mirzapur-cum-Vindhyachal (NPP)	WARD No.-0002	EB No.-003000	594	231
801244	Mirzapur-cum-Vindhyachal (NPP)	WARD No.-0002	EB No.-003100	509	109
801244	Mirzapur-cum-Vindhyachal (NPP)	WARD No.-0003	EB No.-0032 SUB-EB No.01	490	194
801244	Mirzapur-cum-Vindhyachal (NPP)	WARD No.-0003	EB No.-0032 SUB-EB No.02	511	5
801244	Mirzapur-cum-Vindhyachal (NPP)	WARD No.-0003	EB No.-003300	299	39
801244	Mirzapur-cum-Vindhyachal (NPP)	WARD No.-0003	EB No.-003400	453	95
801244	Mirzapur-cum-Vindhyachal (NPP)	WARD No.-0003	EB No.-003500	181	17
801244	Mirzapur-cum-Vindhyachal (NPP)	WARD No.-0003	EB No.-003600	522	356
801244	Mirzapur-cum-Vindhyachal (NPP)	WARD No.-0003	EB No.-003700	478	273
801244	Mirzapur-cum-Vindhyachal (NPP)	WARD No.-0003	EB No.-003800	590	298
801244	Mirzapur-cum-Vindhyachal (NPP)	WARD No.-0003	EB No.-003900	570	156
801244	Mirzapur-cum-Vindhyachal (NPP)	WARD No.-0003	EB No.-004000	363	89
801244	Mirzapur-cum-Vindhyachal (NPP)	WARD No.-0003	EB No.-004100	415	--

APPENDIX TO DISTRICT PRIMARY CENSUS ABSTRACT
TOTAL, SCHEDULED CASTES AND SCHEDULED TRIBES POPULATION - URBAN BLOCK WISE

Location Code	Name of Town	Name of Ward	Boundaries of Urban Block / EB Number	Total Population	Scheduled Castes
1	2	3	4	5	6
801244	Mirzapur-cum-Vindhyachal (NPP)	WARD No.-0003	EB No.-0042 SUB-EB No.01	798	166
801244	Mirzapur-cum-Vindhyachal (NPP)	WARD No.-0003	EB No.-0042 SUB-EB No.02	448	120
801244	Mirzapur-cum-Vindhyachal (NPP)	WARD No.-0003	EB No.-004300	664	79
801244	Mirzapur-cum-Vindhyachal (NPP)	WARD No.-0004	EB No.-0044 SUB-EB No.01	661	--
801244	Mirzapur-cum-Vindhyachal (NPP)	WARD No.-0004	EB No.-0044 SUB-EB No.02	696	112
801244	Mirzapur-cum-Vindhyachal (NPP)	WARD No.-0004	EB No.-004500	702	17
801244	Mirzapur-cum-Vindhyachal (NPP)	WARD No.-0004	EB No.-004600	784	107
801244	Mirzapur-cum-Vindhyachal (NPP)	WARD No.-0004	EB No.-004700	582	16
801244	Mirzapur-cum-Vindhyachal (NPP)	WARD No.-0004	EB No.-004800	516	263
801244	Mirzapur-cum-Vindhyachal (NPP)	WARD No.-0004	EB No.-004900	458	144
801244	Mirzapur-cum-Vindhyachal (NPP)	WARD No.-0004	EB No.-005000	723	44
801244	Mirzapur-cum-Vindhyachal (NPP)	WARD No.-0004	EB No.-005100	330	215
801244	Mirzapur-cum-Vindhyachal (NPP)	WARD No.-0004	EB No.-005200	225	93
801244	Mirzapur-cum-Vindhyachal (NPP)	WARD No.-0004	EB No.-005300	599	363
801244	Mirzapur-cum-Vindhyachal (NPP)	WARD No.-0004	EB No.-005400	505	53
801244	Mirzapur-cum-Vindhyachal (NPP)	WARD No.-0004	EB No.-005500	689	1
801244	Mirzapur-cum-Vindhyachal (NPP)	WARD No.-0005	EB No.-005600	244	91
801244	Mirzapur-cum-Vindhyachal (NPP)	WARD No.-0005	EB No.-005700	571	--
801244	Mirzapur-cum-Vindhyachal (NPP)	WARD No.-0005	EB No.-005800	620	141
801244	Mirzapur-cum-Vindhyachal (NPP)	WARD No.-0005	EB No.-005900	550	--
801244	Mirzapur-cum-Vindhyachal (NPP)	WARD No.-0005	EB No.-0060 SUB-EB No.01	792	25
801244	Mirzapur-cum-Vindhyachal (NPP)	WARD No.-0005	EB No.-0060 SUB-EB No.02	308	--
801244	Mirzapur-cum-Vindhyachal (NPP)	WARD No.-0005	EB No.-006100	757	351
801244	Mirzapur-cum-Vindhyachal (NPP)	WARD No.-0005	EB No.-006200	599	192
801244	Mirzapur-cum-Vindhyachal (NPP)	WARD No.-0005	EB No.-0063 SUB-EB No.01	569	498
801244	Mirzapur-cum-Vindhyachal (NPP)	WARD No.-0005	EB No.-0063 SUB-EB No.02	311	34
801244	Mirzapur-cum-Vindhyachal (NPP)	WARD No.-0005	EB No.-006400	334	--
801244	Mirzapur-cum-Vindhyachal (NPP)	WARD No.-0005	EB No.-006500	222	19
801244	Mirzapur-cum-Vindhyachal (NPP)	WARD No.-0005	EB No.-006600	133	--
801244	Mirzapur-cum-Vindhyachal (NPP)	WARD No.-0005	EB No.-006700	578	5
801244	Mirzapur-cum-Vindhyachal (NPP)	WARD No.-0005	EB No.-006800	155	--
801244	Mirzapur-cum-Vindhyachal (NPP)	WARD No.-0006	EB No.-006900	562	75
801244	Mirzapur-cum-Vindhyachal (NPP)	WARD No.-0006	EB No.-0070 SUB-EB No.01	837	260
801244	Mirzapur-cum-Vindhyachal (NPP)	WARD No.-0006	EB No.-0070 SUB-EB No.02	593	1
801244	Mirzapur-cum-Vindhyachal (NPP)	WARD No.-0006	EB No.-007100	850	282
801244	Mirzapur-cum-Vindhyachal (NPP)	WARD No.-0006	EB No.-007200	640	116
801244	Mirzapur-cum-Vindhyachal (NPP)	WARD No.-0006	EB No.-007300	814	46
801244	Mirzapur-cum-Vindhyachal (NPP)	WARD No.-0006	EB No.-0074 SUB-EB No.01	549	39
801244	Mirzapur-cum-Vindhyachal (NPP)	WARD No.-0006	EB No.-0074 SUB-EB No.02	431	245
801244	Mirzapur-cum-Vindhyachal (NPP)	WARD No.-0006	EB No.-007500	973	379
801244	Mirzapur-cum-Vindhyachal (NPP)	WARD No.-0006	EB No.-0386 SUB-EB No.01	195	22
801244	Mirzapur-cum-Vindhyachal (NPP)	WARD No.-0006	EB No.-0386 SUB-EB No.02	415	58
801244	Mirzapur-cum-Vindhyachal (NPP)	WARD No.-0006	EB No.-0386 SUB-EB No.03	317	144
801244	Mirzapur-cum-Vindhyachal (NPP)	WARD No.-0006	EB No.-0386 SUB-EB No.04	462	162
801244	Mirzapur-cum-Vindhyachal (NPP)	WARD No.-0007	EB No.-007600	568	284
801244	Mirzapur-cum-Vindhyachal (NPP)	WARD No.-0007	EB No.-007700	699	--

APPENDIX TO DISTRICT PRIMARY CENSUS ABSTRACT
TOTAL, SCHEDULED CASTES AND SCHEDULED TRIBES POPULATION - URBAN BLOCK WISE

Location Code	Name of Town	Name of Ward	Boundaries of Urban Block / EB Number	Total Population	Scheduled Castes
1	2	3	4	5	6
801244	Mirzapur-cum-Vindhyachal (NPP)	WARD No.-0007	EB No.-007800	644	306
801244	Mirzapur-cum-Vindhyachal (NPP)	WARD No.-0007	EB No.-0079 SUB-EB No.01	908	--
801244	Mirzapur-cum-Vindhyachal (NPP)	WARD No.-0007	EB No.-0079 SUB-EB No.02	325	--
801244	Mirzapur-cum-Vindhyachal (NPP)	WARD No.-0007	EB No.-008000	760	64
801244	Mirzapur-cum-Vindhyachal (NPP)	WARD No.-0007	EB No.-0081 SUB-EB No.01	339	20
801244	Mirzapur-cum-Vindhyachal (NPP)	WARD No.-0007	EB No.-0081 SUB-EB No.02	568	--
801244	Mirzapur-cum-Vindhyachal (NPP)	WARD No.-0007	EB No.-0082 SUB-EB No.01	461	--
801244	Mirzapur-cum-Vindhyachal (NPP)	WARD No.-0007	EB No.-0082 SUB-EB No.02	468	168
801244	Mirzapur-cum-Vindhyachal (NPP)	WARD No.-0007	EB No.-008300	764	274
801244	Mirzapur-cum-Vindhyachal (NPP)	WARD No.-0007	EB No.-008400	532	190
801244	Mirzapur-cum-Vindhyachal (NPP)	WARD No.-0007	EB No.-008500	1038	71
801244	Mirzapur-cum-Vindhyachal (NPP)	WARD No.-0008	EB No.-008600	398	71
801244	Mirzapur-cum-Vindhyachal (NPP)	WARD No.-0008	EB No.-008700	750	7
801244	Mirzapur-cum-Vindhyachal (NPP)	WARD No.-0008	EB No.-008800	299	7
801244	Mirzapur-cum-Vindhyachal (NPP)	WARD No.-0008	EB No.-008900	370	366
801244	Mirzapur-cum-Vindhyachal (NPP)	WARD No.-0008	EB No.-0090 SUB-EB No.01	685	217
801244	Mirzapur-cum-Vindhyachal (NPP)	WARD No.-0008	EB No.-0090 SUB-EB No.02	374	160
801244	Mirzapur-cum-Vindhyachal (NPP)	WARD No.-0008	EB No.-009100	512	38
801244	Mirzapur-cum-Vindhyachal (NPP)	WARD No.-0008	EB No.-009200	219	94
801244	Mirzapur-cum-Vindhyachal (NPP)	WARD No.-0008	EB No.-009300	634	266
801244	Mirzapur-cum-Vindhyachal (NPP)	WARD No.-0008	EB No.-009400	239	--
801244	Mirzapur-cum-Vindhyachal (NPP)	WARD No.-0008	EB No.-009500	362	--
801244	Mirzapur-cum-Vindhyachal (NPP)	WARD No.-0008	EB No.-0096 SUB-EB No.01	661	45
801244	Mirzapur-cum-Vindhyachal (NPP)	WARD No.-0008	EB No.-0096 SUB-EB No.02	370	5
801244	Mirzapur-cum-Vindhyachal (NPP)	WARD No.-0008	EB No.-0097 SUB-EB No.01	634	210
801244	Mirzapur-cum-Vindhyachal (NPP)	WARD No.-0008	EB No.-0097 SUB-EB No.02	170	11
801244	Mirzapur-cum-Vindhyachal (NPP)	WARD No.-0008	EB No.-009800	732	146
801244	Mirzapur-cum-Vindhyachal (NPP)	WARD No.-0008	EB No.-009900	447	29
801244	Mirzapur-cum-Vindhyachal (NPP)	WARD No.-0008	EB No.-010000	345	13
801244	Mirzapur-cum-Vindhyachal (NPP)	WARD No.-0008	EB No.-010100	652	201
801244	Mirzapur-cum-Vindhyachal (NPP)	WARD No.-0009	EB No.-010200	417	15
801244	Mirzapur-cum-Vindhyachal (NPP)	WARD No.-0009	EB No.-0103 SUB-EB No.01	673	56
801244	Mirzapur-cum-Vindhyachal (NPP)	WARD No.-0009	EB No.-0103 SUB-EB No.02	478	8
801244	Mirzapur-cum-Vindhyachal (NPP)	WARD No.-0009	EB No.-010400	854	52
801244	Mirzapur-cum-Vindhyachal (NPP)	WARD No.-0009	EB No.-0105 SUB-EB No.01	845	53
801244	Mirzapur-cum-Vindhyachal (NPP)	WARD No.-0009	EB No.-0105 SUB-EB No.02	767	53
801244	Mirzapur-cum-Vindhyachal (NPP)	WARD No.-0009	EB No.-010600	766	307
801244	Mirzapur-cum-Vindhyachal (NPP)	WARD No.-0009	EB No.-0107 SUB-EB No.01	515	1
801244	Mirzapur-cum-Vindhyachal (NPP)	WARD No.-0009	EB No.-0107 SUB-EB No.02	419	19
801244	Mirzapur-cum-Vindhyachal (NPP)	WARD No.-0009	EB No.-0108 SUB-EB No.01	589	1
801244	Mirzapur-cum-Vindhyachal (NPP)	WARD No.-0009	EB No.-0108 SUB-EB No.02	532	61
801244	Mirzapur-cum-Vindhyachal (NPP)	WARD No.-0009	EB No.-010900	475	141
801244	Mirzapur-cum-Vindhyachal (NPP)	WARD No.-0009	EB No.-011000	686	389
801244	Mirzapur-cum-Vindhyachal (NPP)	WARD No.-0009	EB No.-011100	474	68
801244	Mirzapur-cum-Vindhyachal (NPP)	WARD No.-0010	EB No.-011200	174	4
801244	Mirzapur-cum-Vindhyachal (NPP)	WARD No.-0010	EB No.-011300	595	326

APPENDIX TO DISTRICT PRIMARY CENSUS ABSTRACT
TOTAL, SCHEDULED CASTES AND SCHEDULED TRIBES POPULATION - URBAN BLOCK WISE

Location Code	Name of Town	Name of Ward	Boundaries of Urban Block / EB Number	Total Population	Scheduled Castes
1	2	3	4	5	6
801244	Mirzapur-cum-Vindhyachal (NPP)	WARD No.-0010	EB No.-011400	782	50
801244	Mirzapur-cum-Vindhyachal (NPP)	WARD No.-0010	EB No.-0115 SUB-EB No.01	663	206
801244	Mirzapur-cum-Vindhyachal (NPP)	WARD No.-0010	EB No.-0115 SUB-EB No.02	457	--
801244	Mirzapur-cum-Vindhyachal (NPP)	WARD No.-0010	EB No.-011600	331	191
801244	Mirzapur-cum-Vindhyachal (NPP)	WARD No.-0010	EB No.-0117 SUB-EB No.01	771	223
801244	Mirzapur-cum-Vindhyachal (NPP)	WARD No.-0010	EB No.-0117 SUB-EB No.02	355	58
801244	Mirzapur-cum-Vindhyachal (NPP)	WARD No.-0010	EB No.-011800	215	--
801244	Mirzapur-cum-Vindhyachal (NPP)	WARD No.-0010	EB No.-011900	711	107
801244	Mirzapur-cum-Vindhyachal (NPP)	WARD No.-0010	EB No.-012000	241	4
801244	Mirzapur-cum-Vindhyachal (NPP)	WARD No.-0011	EB No.-012100	480	23
801244	Mirzapur-cum-Vindhyachal (NPP)	WARD No.-0011	EB No.-012200	181	--
801244	Mirzapur-cum-Vindhyachal (NPP)	WARD No.-0011	EB No.-012300	432	--
801244	Mirzapur-cum-Vindhyachal (NPP)	WARD No.-0011	EB No.-012400	479	--
801244	Mirzapur-cum-Vindhyachal (NPP)	WARD No.-0011	EB No.-0125 SUB-EB No.01	604	4
801244	Mirzapur-cum-Vindhyachal (NPP)	WARD No.-0011	EB No.-0125 SUB-EB No.02	369	--
801244	Mirzapur-cum-Vindhyachal (NPP)	WARD No.-0011	EB No.-012600	675	19
801244	Mirzapur-cum-Vindhyachal (NPP)	WARD No.-0011	EB No.-012700	228	--
801244	Mirzapur-cum-Vindhyachal (NPP)	WARD No.-0011	EB No.-0128 SUB-EB No.01	440	106
801244	Mirzapur-cum-Vindhyachal (NPP)	WARD No.-0011	EB No.-0128 SUB-EB No.02	405	128
801244	Mirzapur-cum-Vindhyachal (NPP)	WARD No.-0011	EB No.-012900	494	15
801244	Mirzapur-cum-Vindhyachal (NPP)	WARD No.-0011	EB No.-013000	740	482
801244	Mirzapur-cum-Vindhyachal (NPP)	WARD No.-0012	EB No.-013100	184	24
801244	Mirzapur-cum-Vindhyachal (NPP)	WARD No.-0012	EB No.-013200	278	67
801244	Mirzapur-cum-Vindhyachal (NPP)	WARD No.-0012	EB No.-013300	174	30
801244	Mirzapur-cum-Vindhyachal (NPP)	WARD No.-0012	EB No.-013400	496	74
801244	Mirzapur-cum-Vindhyachal (NPP)	WARD No.-0012	EB No.-013500	658	119
801244	Mirzapur-cum-Vindhyachal (NPP)	WARD No.-0012	EB No.-013600	689	219
801244	Mirzapur-cum-Vindhyachal (NPP)	WARD No.-0012	EB No.-013700	219	53
801244	Mirzapur-cum-Vindhyachal (NPP)	WARD No.-0012	EB No.-013800	431	--
801244	Mirzapur-cum-Vindhyachal (NPP)	WARD No.-0012	EB No.-013900	741	287
801244	Mirzapur-cum-Vindhyachal (NPP)	WARD No.-0012	EB No.-014000	549	145
801244	Mirzapur-cum-Vindhyachal (NPP)	WARD No.-0012	EB No.-014100	304	--
801244	Mirzapur-cum-Vindhyachal (NPP)	WARD No.-0012	EB No.-014200	465	207
801244	Mirzapur-cum-Vindhyachal (NPP)	WARD No.-0013	EB No.-014300	677	358
801244	Mirzapur-cum-Vindhyachal (NPP)	WARD No.-0013	EB No.-0144 SUB-EB No.01	589	63
801244	Mirzapur-cum-Vindhyachal (NPP)	WARD No.-0013	EB No.-0144 SUB-EB No.02	516	--
801244	Mirzapur-cum-Vindhyachal (NPP)	WARD No.-0013	EB No.-014500	261	8
801244	Mirzapur-cum-Vindhyachal (NPP)	WARD No.-0013	EB No.-014600	228	7
801244	Mirzapur-cum-Vindhyachal (NPP)	WARD No.-0013	EB No.-014700	394	--
801244	Mirzapur-cum-Vindhyachal (NPP)	WARD No.-0013	EB No.-014800	393	-
801244	Mirzapur-cum-Vindhyachal (NPP)	WARD No.-0013	EB No.-014900	620	--
801244	Mirzapur-cum-Vindhyachal (NPP)	WARD No.-0013	EB No.-0150 SUB-EB No.01	550	81
801244	Mirzapur-cum-Vindhyachal (NPP)	WARD No.-0013	EB No.-0150 SUB-EB No.02	748	347
801244	Mirzapur-cum-Vindhyachal (NPP)	WARD No.-0013	EB No.-015100	203	--
801244	Mirzapur-cum-Vindhyachal (NPP)	WARD No.-0013	EB No.-0152 SUB-EB No.01	684	--
801244	Mirzapur-cum-Vindhyachal (NPP)	WARD No.-0013	EB No.-0152 SUB-EB No.02	651	113

APPENDIX TO DISTRICT PRIMARY CENSUS ABSTRACT
TOTAL, SCHEDULED CASTES AND SCHEDULED TRIBES POPULATION - URBAN BLOCK WISE

Location Code	Name of Town	Name of Ward	Boundaries of Urban Block / EB Number	Total Population	Scheduled Castes
1	2	3	4	5	6
801244	Mirzapur-cum-Vindhyachal (NPP)	WARD No.-0013	EB No.-0152 SUB-EB No.03	566	--
801244	Mirzapur-cum-Vindhyachal (NPP)	WARD No.-0013	EB No.-015300	304	49
801244	Mirzapur-cum-Vindhyachal (NPP)	WARD No.-0013	EB No.-015400	167	25
801244	Mirzapur-cum-Vindhyachal (NPP)	WARD No.-0013	EB No.-015500	214	--
801244	Mirzapur-cum-Vindhyachal (NPP)	WARD No.-0014	EB No.-015600	251	4
801244	Mirzapur-cum-Vindhyachal (NPP)	WARD No.-0014	EB No.-015700	163	22
801244	Mirzapur-cum-Vindhyachal (NPP)	WARD No.-0014	EB No.-015800	280	16
801244	Mirzapur-cum-Vindhyachal (NPP)	WARD No.-0014	EB No.-0159 SUB-EB No.01	425	4
801244	Mirzapur-cum-Vindhyachal (NPP)	WARD No.-0014	EB No.-0159 SUB-EB No.02	462	20
801244	Mirzapur-cum-Vindhyachal (NPP)	WARD No.-0014	EB No.-0160 SUB-EB No.01	706	201
801244	Mirzapur-cum-Vindhyachal (NPP)	WARD No.-0014	EB No.-0160 SUB-EB No.02	328	--
801244	Mirzapur-cum-Vindhyachal (NPP)	WARD No.-0014	EB No.-016100	548	30
801244	Mirzapur-cum-Vindhyachal (NPP)	WARD No.-0014	EB No.-0162 SUB-EB No.01	563	--
801244	Mirzapur-cum-Vindhyachal (NPP)	WARD No.-0014	EB No.-0162 SUB-EB No.02	370	--
801244	Mirzapur-cum-Vindhyachal (NPP)	WARD No.-0014	EB No.-016300	332	108
801244	Mirzapur-cum-Vindhyachal (NPP)	WARD No.-0015	EB No.-016400	384	1
801244	Mirzapur-cum-Vindhyachal (NPP)	WARD No.-0015	EB No.-016500	436	--
801244	Mirzapur-cum-Vindhyachal (NPP)	WARD No.-0015	EB No.-016600	625	--
801244	Mirzapur-cum-Vindhyachal (NPP)	WARD No.-0015	EB No.-016700	383	--
801244	Mirzapur-cum-Vindhyachal (NPP)	WARD No.-0015	EB No.-016800	747	35
801244	Mirzapur-cum-Vindhyachal (NPP)	WARD No.-0015	EB No.-0169 SUB-EB No.01	789	--
801244	Mirzapur-cum-Vindhyachal (NPP)	WARD No.-0015	EB No.-0169 SUB-EB No.02	835	--
801244	Mirzapur-cum-Vindhyachal (NPP)	WARD No.-0015	EB No.-017000	224	--
801244	Mirzapur-cum-Vindhyachal (NPP)	WARD No.-0015	EB No.-0171 SUB-EB No.01	629	--
801244	Mirzapur-cum-Vindhyachal (NPP)	WARD No.-0015	EB No.-0171 SUB-EB No.02	330	9
801244	Mirzapur-cum-Vindhyachal (NPP)	WARD No.-0015	EB No.-017200	750	17
801244	Mirzapur-cum-Vindhyachal (NPP)	WARD No.-0015	EB No.-017300	680	42
801244	Mirzapur-cum-Vindhyachal (NPP)	WARD No.-0016	EB No.-017400	505	--
801244	Mirzapur-cum-Vindhyachal (NPP)	WARD No.-0016	EB No.-017500	446	14
801244	Mirzapur-cum-Vindhyachal (NPP)	WARD No.-0016	EB No.-0176 SUB-EB No.01	543	31
801244	Mirzapur-cum-Vindhyachal (NPP)	WARD No.-0016	EB No.-0176 SUB-EB No.02	329	4
801244	Mirzapur-cum-Vindhyachal (NPP)	WARD No.-0016	EB No.-017700	782	--
801244	Mirzapur-cum-Vindhyachal (NPP)	WARD No.-0016	EB No.-017800	592	102
801244	Mirzapur-cum-Vindhyachal (NPP)	WARD No.-0016	EB No.-017900	630	16
801244	Mirzapur-cum-Vindhyachal (NPP)	WARD No.-0016	EB No.-018000	615	55
801244	Mirzapur-cum-Vindhyachal (NPP)	WARD No.-0016	EB No.-018100	381	260
801244	Mirzapur-cum-Vindhyachal (NPP)	WARD No.-0016	EB No.-018200	633	157
801244	Mirzapur-cum-Vindhyachal (NPP)	WARD No.-0017	EB No.-018300	595	--
801244	Mirzapur-cum-Vindhyachal (NPP)	WARD No.-0017	EB No.-018400	582	--
801244	Mirzapur-cum-Vindhyachal (NPP)	WARD No.-0017	EB No.-018500	690	43
801244	Mirzapur-cum-Vindhyachal (NPP)	WARD No.-0017	EB No.-018600	335	15
801244	Mirzapur-cum-Vindhyachal (NPP)	WARD No.-0017	EB No.-018700	168	--
801244	Mirzapur-cum-Vindhyachal (NPP)	WARD No.-0017	EB No.-0188 SUB-EB No.01	659	--
801244	Mirzapur-cum-Vindhyachal (NPP)	WARD No.-0017	EB No.-0188 SUB-EB No.02	457	40
801244	Mirzapur-cum-Vindhyachal (NPP)	WARD No.-0017	EB No.-0189 SUB-EB No.01	613	198
801244	Mirzapur-cum-Vindhyachal (NPP)	WARD No.-0017	EB No.-0189 SUB-EB No.02	701	37

APPENDIX TO DISTRICT PRIMARY CENSUS ABSTRACT
TOTAL, SCHEDULED CASTES AND SCHEDULED TRIBES POPULATION - URBAN BLOCK WISE

Location Code	Name of Town	Name of Ward	Boundaries of Urban Block / EB Number	Total Population	Scheduled Castes
1	2	3	4	5	6
801244	Mirzapur-cum-Vindhyachal (NPP)	WARD No.-0017	EB No.-019000	438	--
801244	Mirzapur-cum-Vindhyachal (NPP)	WARD No.-0017	EB No.-019100	369	--
801244	Mirzapur-cum-Vindhyachal (NPP)	WARD No.-0017	EB No.-019200	530	47
801244	Mirzapur-cum-Vindhyachal (NPP)	WARD No.-0018	EB No.-0193 SUB-EB No.01	645	83
801244	Mirzapur-cum-Vindhyachal (NPP)	WARD No.-0018	EB No.-0193 SUB-EB No.02	186	64
801244	Mirzapur-cum-Vindhyachal (NPP)	WARD No.-0018	EB No.-019400	615	--
801244	Mirzapur-cum-Vindhyachal (NPP)	WARD No.-0018	EB No.-019500	336	216
801244	Mirzapur-cum-Vindhyachal (NPP)	WARD No.-0018	EB No.-019600	505	53
801244	Mirzapur-cum-Vindhyachal (NPP)	WARD No.-0018	EB No.-019700	869	270
801244	Mirzapur-cum-Vindhyachal (NPP)	WARD No.-0018	EB No.-019800	616	9
801244	Mirzapur-cum-Vindhyachal (NPP)	WARD No.-0018	EB No.-019900	384	131
801244	Mirzapur-cum-Vindhyachal (NPP)	WARD No.-0018	EB No.-0200 SUB-EB No.01	479	52
801244	Mirzapur-cum-Vindhyachal (NPP)	WARD No.-0018	EB No.-0200 SUB-EB No.02	594	87
801244	Mirzapur-cum-Vindhyachal (NPP)	WARD No.-0018	EB No.-020100	875	94
801244	Mirzapur-cum-Vindhyachal (NPP)	WARD No.-0019	EB No.-020200	332	136
801244	Mirzapur-cum-Vindhyachal (NPP)	WARD No.-0019	EB No.-0203 SUB-EB No.01	590	--
801244	Mirzapur-cum-Vindhyachal (NPP)	WARD No.-0019	EB No.-0203 SUB-EB No.02	575	35
801244	Mirzapur-cum-Vindhyachal (NPP)	WARD No.-0019	EB No.-020400	599	54
801244	Mirzapur-cum-Vindhyachal (NPP)	WARD No.-0019	EB No.-020500	416	131
801244	Mirzapur-cum-Vindhyachal (NPP)	WARD No.-0019	EB No.-020600	316	88
801244	Mirzapur-cum-Vindhyachal (NPP)	WARD No.-0019	EB No.-020700	683	56
801244	Mirzapur-cum-Vindhyachal (NPP)	WARD No.-0019	EB No.-020800	608	--
801244	Mirzapur-cum-Vindhyachal (NPP)	WARD No.-0019	EB No.-0209 SUB-EB No.01	415	--
801244	Mirzapur-cum-Vindhyachal (NPP)	WARD No.-0019	EB No.-0209 SUB-EB No.02	483	63
801244	Mirzapur-cum-Vindhyachal (NPP)	WARD No.-0019	EB No.-0210 SUB-EB No.01	513	--
801244	Mirzapur-cum-Vindhyachal (NPP)	WARD No.-0019	EB No.-0210 SUB-EB No.02	401	31
801244	Mirzapur-cum-Vindhyachal (NPP)	WARD No.-0019	EB No.-0211 SUB-EB No.01	590	5
801244	Mirzapur-cum-Vindhyachal (NPP)	WARD No.-0019	EB No.-0211 SUB-EB No.02	430	20
801244	Mirzapur-cum-Vindhyachal (NPP)	WARD No.-0019	EB No.-021200	184	--
801244	Mirzapur-cum-Vindhyachal (NPP)	WARD No.-0019	EB No.-021300	252	15
801244	Mirzapur-cum-Vindhyachal (NPP)	WARD No.-0019	EB No.-021400	275	--
801244	Mirzapur-cum-Vindhyachal (NPP)	WARD No.-0019	EB No.-0215 SUB-EB No.01	484	11
801244	Mirzapur-cum-Vindhyachal (NPP)	WARD No.-0019	EB No.-0215 SUB-EB No.02	452	6
801244	Mirzapur-cum-Vindhyachal (NPP)	WARD No.-0019	EB No.-021600	436	6
801244	Mirzapur-cum-Vindhyachal (NPP)	WARD No.-0019	EB No.-0217 SUB-EB No.01	643	--
801244	Mirzapur-cum-Vindhyachal (NPP)	WARD No.-0019	EB No.-0217 SUB-EB No.02	431	20
801244	Mirzapur-cum-Vindhyachal (NPP)	WARD No.-0020	EB No.-0218 SUB-EB No.01	581	28
801244	Mirzapur-cum-Vindhyachal (NPP)	WARD No.-0020	EB No.-0218 SUB-EB No.02	298	39
801244	Mirzapur-cum-Vindhyachal (NPP)	WARD No.-0020	EB No.-021900	786	77
801244	Mirzapur-cum-Vindhyachal (NPP)	WARD No.-0020	EB No.-022000	797	--
801244	Mirzapur-cum-Vindhyachal (NPP)	WARD No.-0020	EB No.-022100	277	55
801244	Mirzapur-cum-Vindhyachal (NPP)	WARD No.-0020	EB No.-022200	388	75
801244	Mirzapur-cum-Vindhyachal (NPP)	WARD No.-0020	EB No.-022300	382	7
801244	Mirzapur-cum-Vindhyachal (NPP)	WARD No.-0020	EB No.-022400	386	--
801244	Mirzapur-cum-Vindhyachal (NPP)	WARD No.-0020	EB No.-022500	611	44
801244	Mirzapur-cum-Vindhyachal (NPP)	WARD No.-0020	EB No.-022600	490	--

APPENDIX TO DISTRICT PRIMARY CENSUS ABSTRACT
TOTAL, SCHEDULED CASTES AND SCHEDULED TRIBES POPULATION - URBAN BLOCK WISE

Location Code	Name of Town	Name of Ward	Boundaries of Urban Block / EB Number	Total Population	Scheduled Castes
1	2	3	4	5	6
801244	Mirzapur-cum-Vindhyachal (NPP)	WARD No.-0020	EB No.-022700	542	--
801244	Mirzapur-cum-Vindhyachal (NPP)	WARD No.-0020	EB No.-022800	386	--
801244	Mirzapur-cum-Vindhyachal (NPP)	WARD No.-0020	EB No.-022900	214	--
801244	Mirzapur-cum-Vindhyachal (NPP)	WARD No.-0021	EB No.-023000	878	35
801244	Mirzapur-cum-Vindhyachal (NPP)	WARD No.-0021	EB No.-0231 SUB-EB No.01	719	63
801244	Mirzapur-cum-Vindhyachal (NPP)	WARD No.-0021	EB No.-0231 SUB-EB No.02	608	183
801244	Mirzapur-cum-Vindhyachal (NPP)	WARD No.-0021	EB No.-0232 SUB-EB No.01	579	11
801244	Mirzapur-cum-Vindhyachal (NPP)	WARD No.-0021	EB No.-0232 SUB-EB No.02	373	2
801244	Mirzapur-cum-Vindhyachal (NPP)	WARD No.-0021	EB No.-0233 SUB-EB No.01	609	13
801244	Mirzapur-cum-Vindhyachal (NPP)	WARD No.-0021	EB No.-0233 SUB-EB No.02	594	233
801244	Mirzapur-cum-Vindhyachal (NPP)	WARD No.-0021	EB No.-023400	659	40
801244	Mirzapur-cum-Vindhyachal (NPP)	WARD No.-0021	EB No.-023500	483	40
801244	Mirzapur-cum-Vindhyachal (NPP)	WARD No.-0021	EB No.-023600	767	98
801244	Mirzapur-cum-Vindhyachal (NPP)	WARD No.-0021	EB No.-023700	195	--
801244	Mirzapur-cum-Vindhyachal (NPP)	WARD No.-0021	EB No.-023800	517	--
801244	Mirzapur-cum-Vindhyachal (NPP)	WARD No.-0021	EB No.-023900	433	--
801244	Mirzapur-cum-Vindhyachal (NPP)	WARD No.-0021	EB No.-0382 SUB-EB No.01	537	23
801244	Mirzapur-cum-Vindhyachal (NPP)	WARD No.-0021	EB No.-0382 SUB-EB No.02	597	46
801244	Mirzapur-cum-Vindhyachal (NPP)	WARD No.-0022	EB No.-024000	334	21
801244	Mirzapur-cum-Vindhyachal (NPP)	WARD No.-0022	EB No.-024100	467	--
801244	Mirzapur-cum-Vindhyachal (NPP)	WARD No.-0022	EB No.-024200	304	--
801244	Mirzapur-cum-Vindhyachal (NPP)	WARD No.-0022	EB No.-024300	338	--
801244	Mirzapur-cum-Vindhyachal (NPP)	WARD No.-0022	EB No.-024400	363	9
801244	Mirzapur-cum-Vindhyachal (NPP)	WARD No.-0022	EB No.-0245 SUB-EB No.01	530	3
801244	Mirzapur-cum-Vindhyachal (NPP)	WARD No.-0022	EB No.-0245 SUB-EB No.02	421	15
801244	Mirzapur-cum-Vindhyachal (NPP)	WARD No.-0022	EB No.-024600	481	36
801244	Mirzapur-cum-Vindhyachal (NPP)	WARD No.-0022	EB No.-024700	250	--
801244	Mirzapur-cum-Vindhyachal (NPP)	WARD No.-0022	EB No.-024800	601	--
801244	Mirzapur-cum-Vindhyachal (NPP)	WARD No.-0023	EB No.-0249 SUB-EB No.01	626	--
801244	Mirzapur-cum-Vindhyachal (NPP)	WARD No.-0023	EB No.-0249 SUB-EB No.02	490	7
801244	Mirzapur-cum-Vindhyachal (NPP)	WARD No.-0023	EB No.-0250 SUB-EB No.01	493	-
801244	Mirzapur-cum-Vindhyachal (NPP)	WARD No.-0023	EB No.-0250 SUB-EB No.02	441	--
801244	Mirzapur-cum-Vindhyachal (NPP)	WARD No.-0023	EB No.-025100	529	--
801244	Mirzapur-cum-Vindhyachal (NPP)	WARD No.-0023	EB No.-025200	808	-
801244	Mirzapur-cum-Vindhyachal (NPP)	WARD No.-0023	EB No.-025300	369	-
801244	Mirzapur-cum-Vindhyachal (NPP)	WARD No.-0023	EB No.-025400	793	--
801244	Mirzapur-cum-Vindhyachal (NPP)	WARD No.-0023	EB No.-025500	777	2
801244	Mirzapur-cum-Vindhyachal (NPP)	WARD No.-0023	EB No.-025600	485	7
801244	Mirzapur-cum-Vindhyachal (NPP)	WARD No.-0023	EB No.-025700	350	1
801244	Mirzapur-cum-Vindhyachal (NPP)	WARD No.-0023	EB No.-025800	228	--
801244	Mirzapur-cum-Vindhyachal (NPP)	WARD No.-0023	EB No.-025900	314	49
801244	Mirzapur-cum-Vindhyachal (NPP)	WARD No.-0024	EB No.-026000	428	4
801244	Mirzapur-cum-Vindhyachal (NPP)	WARD No.-0024	EB No.-026100	198	6
801244	Mirzapur-cum-Vindhyachal (NPP)	WARD No.-0024	EB No.-026200	522	40
801244	Mirzapur-cum-Vindhyachal (NPP)	WARD No.-0024	EB No.-026300	723	--
801244	Mirzapur-cum-Vindhyachal (NPP)	WARD No.-0024	EB No.-026400	608	273

APPENDIX TO DISTRICT PRIMARY CENSUS ABSTRACT
TOTAL, SCHEDULED CASTES AND SCHEDULED TRIBES POPULATION - URBAN BLOCK WISE

Location Code	Name of Town	Name of Ward	Boundaries of Urban Block / EB Number	Total Population	Scheduled Castes
1	2	3	4	5	6
801244	Mirzapur-cum-Vindhyachal (NPP)	WARD No.-0024	EB No.-0265 SUB-EB No.01	461	--
801244	Mirzapur-cum-Vindhyachal (NPP)	WARD No.-0024	EB No.-0265 SUB-EB No.02	525	58
801244	Mirzapur-cum-Vindhyachal (NPP)	WARD No.-0024	EB No.-0265 SUB-EB No.03	611	167
801244	Mirzapur-cum-Vindhyachal (NPP)	WARD No.-0024	EB No.-0265 SUB-EB No.04	130	--
801244	Mirzapur-cum-Vindhyachal (NPP)	WARD No.-0024	EB No.-026600	686	46
801244	Mirzapur-cum-Vindhyachal (NPP)	WARD No.-0024	EB No.-026700	503	11
801244	Mirzapur-cum-Vindhyachal (NPP)	WARD No.-0024	EB No.-026800	512	--
801244	Mirzapur-cum-Vindhyachal (NPP)	WARD No.-0024	EB No.-026900	479	--
801244	Mirzapur-cum-Vindhyachal (NPP)	WARD No.-0024	EB No.-027000	907	126
801244	Mirzapur-cum-Vindhyachal (NPP)	WARD No.-0024	EB No.-027100	704	99
801244	Mirzapur-cum-Vindhyachal (NPP)	WARD No.-0024	EB No.-038100	539	6
801244	Mirzapur-cum-Vindhyachal (NPP)	WARD No.-0025	EB No.-027200	840	16
801244	Mirzapur-cum-Vindhyachal (NPP)	WARD No.-0025	EB No.-027300	761	--
801244	Mirzapur-cum-Vindhyachal (NPP)	WARD No.-0025	EB No.-027400	616	19
801244	Mirzapur-cum-Vindhyachal (NPP)	WARD No.-0025	EB No.-027500	264	--
801244	Mirzapur-cum-Vindhyachal (NPP)	WARD No.-0025	EB No.-027600	335	--
801244	Mirzapur-cum-Vindhyachal (NPP)	WARD No.-0025	EB No.-027700	303	5
801244	Mirzapur-cum-Vindhyachal (NPP)	WARD No.-0025	EB No.-0278 SUB-EB No.01	341	--
801244	Mirzapur-cum-Vindhyachal (NPP)	WARD No.-0025	EB No.-0278 SUB-EB No.02	513	47
801244	Mirzapur-cum-Vindhyachal (NPP)	WARD No.-0025	EB No.-027900	321	--
801244	Mirzapur-cum-Vindhyachal (NPP)	WARD No.-0025	EB No.-0280 SUB-EB No.01	591	39
801244	Mirzapur-cum-Vindhyachal (NPP)	WARD No.-0025	EB No.-0280 SUB-EB No.02	488	44
801244	Mirzapur-cum-Vindhyachal (NPP)	WARD No.-0025	EB No.-028100	309	--
801244	Mirzapur-cum-Vindhyachal (NPP)	WARD No.-0026	EB No.-028200	400	29
801244	Mirzapur-cum-Vindhyachal (NPP)	WARD No.-0026	EB No.-0283 SUB-EB No.01	644	47
801244	Mirzapur-cum-Vindhyachal (NPP)	WARD No.-0026	EB No.-0283 SUB-EB No.02	376	-
801244	Mirzapur-cum-Vindhyachal (NPP)	WARD No.-0026	EB No.-028400	750	26
801244	Mirzapur-cum-Vindhyachal (NPP)	WARD No.-0026	EB No.-0285 SUB-EB No.01	640	--
801244	Mirzapur-cum-Vindhyachal (NPP)	WARD No.-0026	EB No.-0285 SUB-EB No.02	714	103
801244	Mirzapur-cum-Vindhyachal (NPP)	WARD No.-0026	EB No.-028600	663	53
801244	Mirzapur-cum-Vindhyachal (NPP)	WARD No.-0026	EB No.-028700	519	1
801244	Mirzapur-cum-Vindhyachal (NPP)	WARD No.-0026	EB No.-028800	367	27
801244	Mirzapur-cum-Vindhyachal (NPP)	WARD No.-0027	EB No.-028900	306	25
801244	Mirzapur-cum-Vindhyachal (NPP)	WARD No.-0027	EB No.-029000	690	--
801244	Mirzapur-cum-Vindhyachal (NPP)	WARD No.-0027	EB No.-029100	279	8
801244	Mirzapur-cum-Vindhyachal (NPP)	WARD No.-0027	EB No.-029200	705	--
801244	Mirzapur-cum-Vindhyachal (NPP)	WARD No.-0027	EB No.-029300	596	--
801244	Mirzapur-cum-Vindhyachal (NPP)	WARD No.-0027	EB No.-029400	805	--
801244	Mirzapur-cum-Vindhyachal (NPP)	WARD No.-0027	EB No.-029500	635	--
801244	Mirzapur-cum-Vindhyachal (NPP)	WARD No.-0027	EB No.-029600	784	32
801244	Mirzapur-cum-Vindhyachal (NPP)	WARD No.-0027	EB No.-029700	779	38
801244	Mirzapur-cum-Vindhyachal (NPP)	WARD No.-0027	EB No.-0298 SUB-EB No.01	533	2
801244	Mirzapur-cum-Vindhyachal (NPP)	WARD No.-0027	EB No.-0298 SUB-EB No.02	410	--
801244	Mirzapur-cum-Vindhyachal (NPP)	WARD No.-0027	EB No.-0299 SUB-EB No.01	518	4
801244	Mirzapur-cum-Vindhyachal (NPP)	WARD No.-0027	EB No.-0299 SUB-EB No.02	477	--
801244	Mirzapur-cum-Vindhyachal (NPP)	WARD No.-0028	EB No.-030000	518	--

APPENDIX TO DISTRICT PRIMARY CENSUS ABSTRACT
TOTAL, SCHEDULED CASTES AND SCHEDULED TRIBES POPULATION - URBAN BLOCK WISE

Location Code	Name of Town	Name of Ward	Boundaries of Urban Block / EB Number	Total Population	Scheduled Castes
1	2	3	4	5	6
801244	Mirzapur-cum-Vindhyachal (NPP)	WARD No.-0028	EB No.-030100	429	--
801244	Mirzapur-cum-Vindhyachal (NPP)	WARD No.-0028	EB No.-030200	306	--
801244	Mirzapur-cum-Vindhyachal (NPP)	WARD No.-0028	EB No.-030300	304	--
801244	Mirzapur-cum-Vindhyachal (NPP)	WARD No.-0028	EB No.-030400	629	--
801244	Mirzapur-cum-Vindhyachal (NPP)	WARD No.-0028	EB No.-030500	545	15
801244	Mirzapur-cum-Vindhyachal (NPP)	WARD No.-0028	EB No.-030600	621	36
801244	Mirzapur-cum-Vindhyachal (NPP)	WARD No.-0028	EB No.-0307 SUB-EB No.01	785	--
801244	Mirzapur-cum-Vindhyachal (NPP)	WARD No.-0028	EB No.-0307 SUB-EB No.02	611	--
801244	Mirzapur-cum-Vindhyachal (NPP)	WARD No.-0028	EB No.-030800	529	12
801244	Mirzapur-cum-Vindhyachal (NPP)	WARD No.-0028	EB No.-030900	146	--
801244	Mirzapur-cum-Vindhyachal (NPP)	WARD No.-0028	EB No.-031000	314	58
801244	Mirzapur-cum-Vindhyachal (NPP)	WARD No.-0029	EB No.-031100	398	--
801244	Mirzapur-cum-Vindhyachal (NPP)	WARD No.-0029	EB No.-031200	700	57
801244	Mirzapur-cum-Vindhyachal (NPP)	WARD No.-0029	EB No.-031300	620	6
801244	Mirzapur-cum-Vindhyachal (NPP)	WARD No.-0029	EB No.-031400	495	8
801244	Mirzapur-cum-Vindhyachal (NPP)	WARD No.-0029	EB No.-031500	459	--
801244	Mirzapur-cum-Vindhyachal (NPP)	WARD No.-0029	EB No.-0316 SUB-EB No.01	538	59
801244	Mirzapur-cum-Vindhyachal (NPP)	WARD No.-0029	EB No.-0316 SUB-EB No.02	439	200
801244	Mirzapur-cum-Vindhyachal (NPP)	WARD No.-0029	EB No.-0317 SUB-EB No.01	616	--
801244	Mirzapur-cum-Vindhyachal (NPP)	WARD No.-0029	EB No.-0317 SUB-EB No.02	688	--
801244	Mirzapur-cum-Vindhyachal (NPP)	WARD No.-0029	EB No.-0318 SUB-EB No.01	629	35
801244	Mirzapur-cum-Vindhyachal (NPP)	WARD No.-0029	EB No.-0318 SUB-EB No.02	495	--
801244	Mirzapur-cum-Vindhyachal (NPP)	WARD No.-0030	EB No.-031900	273	--
801244	Mirzapur-cum-Vindhyachal (NPP)	WARD No.-0030	EB No.-032000	808	--
801244	Mirzapur-cum-Vindhyachal (NPP)	WARD No.-0030	EB No.-032100	762	--
801244	Mirzapur-cum-Vindhyachal (NPP)	WARD No.-0030	EB No.-032200	397	--
801244	Mirzapur-cum-Vindhyachal (NPP)	WARD No.-0030	EB No.-032300	435	--
801244	Mirzapur-cum-Vindhyachal (NPP)	WARD No.-0030	EB No.-032400	535	--
801244	Mirzapur-cum-Vindhyachal (NPP)	WARD No.-0030	EB No.-032500	232	--
801244	Mirzapur-cum-Vindhyachal (NPP)	WARD No.-0030	EB No.-032600	340	--
801244	Mirzapur-cum-Vindhyachal (NPP)	WARD No.-0030	EB No.-032700	356	1
801244	Mirzapur-cum-Vindhyachal (NPP)	WARD No.-0030	EB No.-0328 SUB-EB No.01	587	--
801244	Mirzapur-cum-Vindhyachal (NPP)	WARD No.-0030	EB No.-0328 SUB-EB No.02	597	6
801244	Mirzapur-cum-Vindhyachal (NPP)	WARD No.-0030	EB No.-032900	556	--
801244	Mirzapur-cum-Vindhyachal (NPP)	WARD No.-0030	EB No.-038300	543	5
801244	Mirzapur-cum-Vindhyachal (NPP)	WARD No.-0030	EB No.-038400	704	22
801244	Mirzapur-cum-Vindhyachal (NPP)	WARD No.-0030	EB No.-038500	418	31
801244	Mirzapur-cum-Vindhyachal (NPP)	WARD No.-0031	EB No.-033000	508	--
801244	Mirzapur-cum-Vindhyachal (NPP)	WARD No.-0031	EB No.-033100	167	--
801244	Mirzapur-cum-Vindhyachal (NPP)	WARD No.-0031	EB No.-033200	628	15
801244	Mirzapur-cum-Vindhyachal (NPP)	WARD No.-0031	EB No.-033300	290	--
801244	Mirzapur-cum-Vindhyachal (NPP)	WARD No.-0031	EB No.-033400	497	--
801244	Mirzapur-cum-Vindhyachal (NPP)	WARD No.-0031	EB No.-033500	428	--
801244	Mirzapur-cum-Vindhyachal (NPP)	WARD No.-0031	EB No.-033600	794	22
801244	Mirzapur-cum-Vindhyachal (NPP)	WARD No.-0031	EB No.-033700	415	6
801244	Mirzapur-cum-Vindhyachal (NPP)	WARD No.-0031	EB No.-033800	403	--

APPENDIX TO DISTRICT PRIMARY CENSUS ABSTRACT
TOTAL, SCHEDULED CASTES AND SCHEDULED TRIBES POPULATION - URBAN BLOCK WISE

Location Code	Name of Town	Name of Ward	Boundaries of Urban Block / EB Number	Total Population	Scheduled Castes
1	2	3	4	5	6
801244	Mirzapur-cum-Vindhyachal (NPP)	WARD No.-0031	EB No.-033900	444	--
801244	Mirzapur-cum-Vindhyachal (NPP)	WARD No.-0031	EB No.-0340 SUB-EB No.01	578	--
801244	Mirzapur-cum-Vindhyachal (NPP)	WARD No.-0031	EB No.-0340 SUB-EB No.02	598	30
801244	Mirzapur-cum-Vindhyachal (NPP)	WARD No.-0032	EB No.-034100	504	--
801244	Mirzapur-cum-Vindhyachal (NPP)	WARD No.-0032	EB No.-034200	764	--
801244	Mirzapur-cum-Vindhyachal (NPP)	WARD No.-0032	EB No.-034300	235	--
801244	Mirzapur-cum-Vindhyachal (NPP)	WARD No.-0032	EB No.-034400	324	--
801244	Mirzapur-cum-Vindhyachal (NPP)	WARD No.-0032	EB No.-034500	874	--
801244	Mirzapur-cum-Vindhyachal (NPP)	WARD No.-0032	EB No.-0346 SUB-EB No.01	576	--
801244	Mirzapur-cum-Vindhyachal (NPP)	WARD No.-0032	EB No.-0346 SUB-EB No.02	387	--
801244	Mirzapur-cum-Vindhyachal (NPP)	WARD No.-0032	EB No.-034700	595	--
801244	Mirzapur-cum-Vindhyachal (NPP)	WARD No.-0033	EB No.-034800	589	--
801244	Mirzapur-cum-Vindhyachal (NPP)	WARD No.-0033	EB No.-034900	382	--
801244	Mirzapur-cum-Vindhyachal (NPP)	WARD No.-0033	EB No.-035000	369	5
801244	Mirzapur-cum-Vindhyachal (NPP)	WARD No.-0033	EB No.-035100	423	--
801244	Mirzapur-cum-Vindhyachal (NPP)	WARD No.-0033	EB No.-035200	139	--
801244	Mirzapur-cum-Vindhyachal (NPP)	WARD No.-0033	EB No.-035300	239	--
801244	Mirzapur-cum-Vindhyachal (NPP)	WARD No.-0033	EB No.-035400	257	8
801244	Mirzapur-cum-Vindhyachal (NPP)	WARD No.-0033	EB No.-0355 SUB-EB No.01	536	--
801244	Mirzapur-cum-Vindhyachal (NPP)	WARD No.-0033	EB No.-0355 SUB-EB No.02	390	--
801244	Mirzapur-cum-Vindhyachal (NPP)	WARD No.-0033	EB No.-035600	128	--
801244	Mirzapur-cum-Vindhyachal (NPP)	WARD No.-0033	EB No.-035700	186	--
801244	Mirzapur-cum-Vindhyachal (NPP)	WARD No.-0033	EB No.-0358 SUB-EB No.01	508	1
801244	Mirzapur-cum-Vindhyachal (NPP)	WARD No.-0033	EB No.-0358 SUB-EB No.02	561	--
801244	Mirzapur-cum-Vindhyachal (NPP)	WARD No.-0033	EB No.-035900	638	--
801244	Mirzapur-cum-Vindhyachal (NPP)	WARD No.-0033	EB No.-036000	319	--
801244	Mirzapur-cum-Vindhyachal (NPP)	WARD No.-0033	EB No.-036100	643	-
801244	Mirzapur-cum-Vindhyachal (NPP)	WARD No.-0034	EB No.-036200	478	--
801244	Mirzapur-cum-Vindhyachal (NPP)	WARD No.-0034	EB No.-036300	674	--
801244	Mirzapur-cum-Vindhyachal (NPP)	WARD No.-0034	EB No.-036400	373	--
801244	Mirzapur-cum-Vindhyachal (NPP)	WARD No.-0034	EB No.-036500	869	--
801244	Mirzapur-cum-Vindhyachal (NPP)	WARD No.-0034	EB No.-036600	728	--
801244	Mirzapur-cum-Vindhyachal (NPP)	WARD No.-0034	EB No.-036700	962	--
801244	Mirzapur-cum-Vindhyachal (NPP)	WARD No.-0034	EB No.-036800	531	--
801244	Mirzapur-cum-Vindhyachal (NPP)	WARD No.-0034	EB No.-036900	437	--
801244	Mirzapur-cum-Vindhyachal (NPP)	WARD No.-0035	EB No.-037000	523	--
801244	Mirzapur-cum-Vindhyachal (NPP)	WARD No.-0035	EB No.-0371 SUB-EB No.01	530	--
801244	Mirzapur-cum-Vindhyachal (NPP)	WARD No.-0035	EB No.-0371 SUB-EB No.02	416	--
801244	Mirzapur-cum-Vindhyachal (NPP)	WARD No.-0035	EB No.-037200	219	--
801244	Mirzapur-cum-Vindhyachal (NPP)	WARD No.-0035	EB No.-037300	511	--
801244	Mirzapur-cum-Vindhyachal (NPP)	WARD No.-0035	EB No.-037400	409	55
801244	Mirzapur-cum-Vindhyachal (NPP)	WARD No.-0035	EB No.-037500	641	--
801244	Mirzapur-cum-Vindhyachal (NPP)	WARD No.-0035	EB No.-037600	585	--
801244	Mirzapur-cum-Vindhyachal (NPP)	WARD No.-0035	EB No.-037700	383	--
801244	Mirzapur-cum-Vindhyachal (NPP)	WARD No.-0035	EB No.-037800	203	--
801244	Mirzapur-cum-Vindhyachal (NPP)	WARD No.-0035	EB No.-037900	509	--

APPENDIX TO DISTRICT PRIMARY CENSUS ABSTRACT
TOTAL, SCHEDULED CASTES AND SCHEDULED TRIBES POPULATION - URBAN BLOCK WISE

Location Code	Name of Town	Name of Ward	Boundaries of Urban Block / EB Number	Total Population	Scheduled Castes
1	2	3	4	5	6
801244	Mirzapur-cum-Vindhyachal (NPP)	WARD No.-0035	EB No.-038000	667	5
801245	Kachhwa (NP)	WARD No.-0001	EB No.-000100	730	214
801245	Kachhwa (NP)	WARD No.-0001	EB No.-000200	928	527
801245	Kachhwa (NP)	WARD No.-0002	EB No.-000300	623	11
801245	Kachhwa (NP)	WARD No.-0002	EB No.-000400	737	465
801245	Kachhwa (NP)	WARD No.-0003	EB No.-000500	749	172
801245	Kachhwa (NP)	WARD No.-0003	EB No.-000600	682	321
801245	Kachhwa (NP)	WARD No.-0004	EB No.-000700	612	233
801245	Kachhwa (NP)	WARD No.-0004	EB No.-000800	630	--
801245	Kachhwa (NP)	WARD No.-0005	EB No.-000900	362	7
801245	Kachhwa (NP)	WARD No.-0005	EB No.-001000	860	75
801245	Kachhwa (NP)	WARD No.-0006	EB No.-001100	602	91
801245	Kachhwa (NP)	WARD No.-0006	EB No.-001200	360	--
801245	Kachhwa (NP)	WARD No.-0006	EB No.-001300	307	--
801245	Kachhwa (NP)	WARD No.-0007	EB No.-001400	355	--
801245	Kachhwa (NP)	WARD No.-0007	EB No.-001500	341	--
801245	Kachhwa (NP)	WARD No.-0007	EB No.-001600	500	--
801245	Kachhwa (NP)	WARD No.-0008	EB No.-001700	531	--
801245	Kachhwa (NP)	WARD No.-0008	EB No.-001800	819	33
801245	Kachhwa (NP)	WARD No.-0009	EB No.-001900	575	54
801245	Kachhwa (NP)	WARD No.-0009	EB No.-002000	751	--
801245	Kachhwa (NP)	WARD No.-0010	EB No.-002100	540	49
801245	Kachhwa (NP)	WARD No.-0010	EB No.-002200	231	--
801245	Kachhwa (NP)	WARD No.-0010	EB No.-002300	577	58
801245	Kachhwa (NP)	WARD No.-0011	EB No.-002400	413	--
801245	Kachhwa (NP)	WARD No.-0011	EB No.-002500	716	59
801245	Kachhwa (NP)	WARD No.-0012	EB No.-002600	832	-
801245	Kachhwa (NP)	WARD No.-0012	EB No.-002700	595	--
211672	Anurudhpur Purab Patti (CT)	WARD No.-0001	EB No.-000100	488	483
211672	Anurudhpur Purab Patti (CT)	WARD No.-0001	EB No.-000200	877	86
211672	Anurudhpur Purab Patti (CT)	WARD No.-0001	EB No.-000300	294	275
211672	Anurudhpur Purab Patti (CT)	WARD No.-0001	EB No.-000400	463	58
211672	Anurudhpur Purab Patti (CT)	WARD No.-0001	EB No.-000500	973	--
211672	Anurudhpur Purab Patti (CT)	WARD No.-0001	EB No.-000600	504	4
211672	Anurudhpur Purab Patti (CT)	WARD No.-0001	EB No.-000700	700	332
211672	Anurudhpur Purab Patti (CT)	WARD No.-0001	EB No.-000800	269	269
211673	Tilthi (CT)	WARD No.-0001	EB No.-000100	589	--
211673	Tilthi (CT)	WARD No.-0001	EB No.-000200	531	530
211673	Tilthi (CT)	WARD No.-0001	EB No.-000300	276	210
211673	Tilthi (CT)	WARD No.-0001	EB No.-000400	614	--
211673	Tilthi (CT)	WARD No.-0001	EB No.-000500	338	337
211673	Tilthi (CT)	WARD No.-0001	EB No.-000600	548	31
211673	Tilthi (CT)	WARD No.-0001	EB No.-000700	465	--
211673	Tilthi (CT)	WARD No.-0001	EB No.-000800	1290	97
211673	Tilthi (CT)	WARD No.-0001	EB No.-000900	1261	166
211673	Tilthi (CT)	WARD No.-0001	EB No.-001000	870	--

APPENDIX TO DISTRICT PRIMARY CENSUS ABSTRACT
TOTAL, SCHEDULED CASTES AND SCHEDULED TRIBES POPULATION - URBAN BLOCK WISE

Location Code	Name of Town	Name of Ward	Boundaries of Urban Block / EB Number	Total Population	Scheduled Castes
1	2	3	4	5	6
211673	Tilthi (CT)	WARD No.-0001	EB No.-001100	592	508
211673	Tilthi (CT)	WARD No.-0001	EB No.-001200	291	--
211674	Kataka (CT)	WARD No.-0001	EB No.-000100	561	125
211674	Kataka (CT)	WARD No.-0001	EB No.-000200	619	--
211674	Kataka (CT)	WARD No.-0001	EB No.-000300	184	16
211674	Kataka (CT)	WARD No.-0001	EB No.-000400	236	--
211674	Kataka (CT)	WARD No.-0001	EB No.-000500	396	24
211674	Kataka (CT)	WARD No.-0001	EB No.-000600	710	--
211674	Kataka (CT)	WARD No.-0001	EB No.-000700	326	--
211674	Kataka (CT)	WARD No.-0001	EB No.-000800	807	698
211674	Kataka (CT)	WARD No.-0001	EB No.-000900	1087	61
211675	Pipara Dand (CT)	WARD No.-0001	EB No.-000100	142	--
211675	Pipara Dand (CT)	WARD No.-0001	EB No.-000200	1217	113
211675	Pipara Dand (CT)	WARD No.-0001	EB No.-000300	493	423
211675	Pipara Dand (CT)	WARD No.-0001	EB No.-000400	559	373
211675	Pipara Dand (CT)	WARD No.-0001	EB No.-000500	501	45
211675	Pipara Dand (CT)	WARD No.-0001	EB No.-000600	1257	983
211675	Pipara Dand (CT)	WARD No.-0001	EB No.-000700	353	12
211675	Pipara Dand (CT)	WARD No.-0001	EB No.-000800	898	22
211676	Bharuhana (CT)	WARD No.-0001	EB No.-000100	460	132
211676	Bharuhana (CT)	WARD No.-0001	EB No.-000200	671	167
211676	Bharuhana (CT)	WARD No.-0001	EB No.-000300	585	5
211676	Bharuhana (CT)	WARD No.-0001	EB No.-000400	115	49
211676	Bharuhana (CT)	WARD No.-0001	EB No.-000500	645	79
211676	Bharuhana (CT)	WARD No.-0001	EB No.-000600	553	--
211676	Bharuhana (CT)	WARD No.-0001	EB No.-000700	738	--
211676	Bharuhana (CT)	WARD No.-0001	EB No.-000800	819	203
211676	Bharuhana (CT)	WARD No.-0001	EB No.-000900	1327	292
211676	Bharuhana (CT)	WARD No.-0001	EB No.-001000	319	55
211676	Bharuhana (CT)	WARD No.-0001	EB No.-001100	293	205
211676	Bharuhana (CT)	WARD No.-0001	EB No.-001200	104	--
801246	Chunar (NPP)	WARD No.-0001	EB No.-002300	258	178
801246	Chunar (NPP)	WARD No.-0001	EB No.-002400	591	220
801246	Chunar (NPP)	WARD No.-0001	EB No.-002500	610	311
801246	Chunar (NPP)	WARD No.-0002	EB No.-004300	807	267
801246	Chunar (NPP)	WARD No.-0002	EB No.-004400	230	200
801246	Chunar (NPP)	WARD No.-0003	EB No.-004100	528	198
801246	Chunar (NPP)	WARD No.-0003	EB No.-004200	668	135
801246	Chunar (NPP)	WARD No.-0004	EB No.-002100	418	--
801246	Chunar (NPP)	WARD No.-0004	EB No.-002200	892	425
801246	Chunar (NPP)	WARD No.-0005	EB No.-0045 SUB-EB No.01	429	90
801246	Chunar (NPP)	WARD No.-0005	EB No.-0045 SUB-EB No.02	450	141
801246	Chunar (NPP)	WARD No.-0005	EB No.-004600	458	--
801246	Chunar (NPP)	WARD No.-0005	EB No.-004700	390	101
801246	Chunar (NPP)	WARD No.-0006	EB No.-004800	519	55
801246	Chunar (NPP)	WARD No.-0006	EB No.-004900	228	--

APPENDIX TO DISTRICT PRIMARY CENSUS ABSTRACT
TOTAL, SCHEDULED CASTES AND SCHEDULED TRIBES POPULATION - URBAN BLOCK WISE

Location Code	Name of Town	Name of Ward	Boundaries of Urban Block / EB Number	Total Population	Scheduled Castes
1	2	3	4	5	6
801246	Chunar (NPP)	WARD No.-0006	EB No.-005000	345	81
801246	Chunar (NPP)	WARD No.-0007	EB No.-003300	781	23
801246	Chunar (NPP)	WARD No.-0007	EB No.-003400	713	341
801246	Chunar (NPP)	WARD No.-0008	EB No.-0039 SUB-EB No.01	518	--
801246	Chunar (NPP)	WARD No.-0008	EB No.-0039 SUB-EB No.02	588	283
801246	Chunar (NPP)	WARD No.-0008	EB No.-004000	367	--
801246	Chunar (NPP)	WARD No.-0009	EB No.-005400	718	26
801246	Chunar (NPP)	WARD No.-0009	EB No.-005500	701	38
801246	Chunar (NPP)	WARD No.-0009	EB No.-005600	285	77
801246	Chunar (NPP)	WARD No.-0010	EB No.-005700	425	103
801246	Chunar (NPP)	WARD No.-0010	EB No.-005800	706	8
801246	Chunar (NPP)	WARD No.-0011	EB No.-006200	183	--
801246	Chunar (NPP)	WARD No.-0011	EB No.-0063 SUB-EB No.01	543	60
801246	Chunar (NPP)	WARD No.-0011	EB No.-0063 SUB-EB No.02	451	35
801246	Chunar (NPP)	WARD No.-0011	EB No.-006400	793	174
801246	Chunar (NPP)	WARD No.-0012	EB No.-000600	520	45
801246	Chunar (NPP)	WARD No.-0012	EB No.-000700	785	139
801246	Chunar (NPP)	WARD No.-0012	EB No.-000800	559	115
801246	Chunar (NPP)	WARD No.-0013	EB No.-000100	591	72
801246	Chunar (NPP)	WARD No.-0013	EB No.-0002 SUB-EB No.01	560	50
801246	Chunar (NPP)	WARD No.-0013	EB No.-0002 SUB-EB No.02	605	82
801246	Chunar (NPP)	WARD No.-0013	EB No.-000300	262	50
801246	Chunar (NPP)	WARD No.-0014	EB No.-003100	698	135
801246	Chunar (NPP)	WARD No.-0014	EB No.-003200	618	42
801246	Chunar (NPP)	WARD No.-0015	EB No.-0059 SUB-EB No.01	541	--
801246	Chunar (NPP)	WARD No.-0015	EB No.-0059 SUB-EB No.02	406	--
801246	Chunar (NPP)	WARD No.-0015	EB No.-006000	468	106
801246	Chunar (NPP)	WARD No.-0015	EB No.-006100	351	--
801246	Chunar (NPP)	WARD No.-0016	EB No.-000900	461	188
801246	Chunar (NPP)	WARD No.-0016	EB No.-001000	567	25
801246	Chunar (NPP)	WARD No.-0016	EB No.-001100	457	30
801246	Chunar (NPP)	WARD No.-0017	EB No.-002800	544	69
801246	Chunar (NPP)	WARD No.-0017	EB No.-002900	70	--
801246	Chunar (NPP)	WARD No.-0017	EB No.-003000	534	66
801246	Chunar (NPP)	WARD No.-0018	EB No.-000400	851	46
801246	Chunar (NPP)	WARD No.-0018	EB No.-000500	529	13
801246	Chunar (NPP)	WARD No.-0019	EB No.-005100	102	26
801246	Chunar (NPP)	WARD No.-0019	EB No.-005200	433	84
801246	Chunar (NPP)	WARD No.-0019	EB No.-005300	500	108
801246	Chunar (NPP)	WARD No.-0020	EB No.-002600	652	17
801246	Chunar (NPP)	WARD No.-0020	EB No.-002700	765	103
801246	Chunar (NPP)	WARD No.-0021	EB No.-003500	95	18
801246	Chunar (NPP)	WARD No.-0021	EB No.-003600	827	230
801246	Chunar (NPP)	WARD No.-0021	EB No.-003700	679	39
801246	Chunar (NPP)	WARD No.-0021	EB No.-003800	502	11
801246	Chunar (NPP)	WARD No.-0022	EB No.-001900	278	--

APPENDIX TO DISTRICT PRIMARY CENSUS ABSTRACT
TOTAL, SCHEDULED CASTES AND SCHEDULED TRIBES POPULATION - URBAN BLOCK WISE

Location Code	Name of Town	Name of Ward	Boundaries of Urban Block / EB Number	Total Population	Scheduled Castes
1	2	3	4	5	6
801246	Chunar (NPP)	WARD No.-0022	EB No.-002000	819	12
801246	Chunar (NPP)	WARD No.-0023	EB No.-001200	429	--
801246	Chunar (NPP)	WARD No.-0023	EB No.-001300	519	--
801246	Chunar (NPP)	WARD No.-0023	EB No.-001400	448	--
801246	Chunar (NPP)	WARD No.-0024	EB No.-001700	792	21
801246	Chunar (NPP)	WARD No.-0024	EB No.-001800	472	--
801246	Chunar (NPP)	WARD No.-0025	EB No.-001500	310	63
801246	Chunar (NPP)	WARD No.-0025	EB No.-0016 SUB-EB No.01	471	10
801246	Chunar (NPP)	WARD No.-0025	EB No.-0016 SUB-EB No.02	1162	10
801246	Chunar (NPP)	WARD No.-0025	EB No.-0016 SUB-EB No.03	360	62
801247	Ahraura (NPP)	WARD No.-0001	EB No.-000100	756	234
801247	Ahraura (NPP)	WARD No.-0001	EB No.-000200	436	425
801247	Ahraura (NPP)	WARD No.-0001	EB No.-000300	439	319
801247	Ahraura (NPP)	WARD No.-0002	EB No.-000400	734	--
801247	Ahraura (NPP)	WARD No.-0002	EB No.-000500	504	351
801247	Ahraura (NPP)	WARD No.-0003	EB No.-000600	476	170
801247	Ahraura (NPP)	WARD No.-0003	EB No.-000700	492	209
801247	Ahraura (NPP)	WARD No.-0004	EB No.-000800	669	58
801247	Ahraura (NPP)	WARD No.-0004	EB No.-000900	344	339
801247	Ahraura (NPP)	WARD No.-0005	EB No.-001000	392	200
801247	Ahraura (NPP)	WARD No.-0005	EB No.-001100	427	186
801247	Ahraura (NPP)	WARD No.-0006	EB No.-001200	424	192
801247	Ahraura (NPP)	WARD No.-0006	EB No.-001300	351	51
801247	Ahraura (NPP)	WARD No.-0007	EB No.-001400	622	335
801247	Ahraura (NPP)	WARD No.-0007	EB No.-001500	406	75
801247	Ahraura (NPP)	WARD No.-0008	EB No.-001600	493	31
801247	Ahraura (NPP)	WARD No.-0008	EB No.-001700	666	159
801247	Ahraura (NPP)	WARD No.-0009	EB No.-001800	570	305
801247	Ahraura (NPP)	WARD No.-0009	EB No.-001900	427	38
801247	Ahraura (NPP)	WARD No.-0010	EB No.-002000	435	--
801247	Ahraura (NPP)	WARD No.-0010	EB No.-002100	338	23
801247	Ahraura (NPP)	WARD No.-0011	EB No.-002200	461	14
801247	Ahraura (NPP)	WARD No.-0011	EB No.-002300	635	41
801247	Ahraura (NPP)	WARD No.-0012	EB No.-002400	307	36
801247	Ahraura (NPP)	WARD No.-0012	EB No.-002500	617	77
801247	Ahraura (NPP)	WARD No.-0013	EB No.-002600	363	4
801247	Ahraura (NPP)	WARD No.-0013	EB No.-002700	599	101
801247	Ahraura (NPP)	WARD No.-0014	EB No.-002800	191	--
801247	Ahraura (NPP)	WARD No.-0014	EB No.-002900	644	113
801247	Ahraura (NPP)	WARD No.-0015	EB No.-003000	485	29
801247	Ahraura (NPP)	WARD No.-0015	EB No.-003100	463	21
801247	Ahraura (NPP)	WARD No.-0016	EB No.-003200	443	62
801247	Ahraura (NPP)	WARD No.-0016	EB No.-003300	663	318
801247	Ahraura (NPP)	WARD No.-0017	EB No.-003400	406	121
801247	Ahraura (NPP)	WARD No.-0017	EB No.-003500	713	64
801247	Ahraura (NPP)	WARD No.-0018	EB No.-003600	442	68

APPENDIX TO DISTRICT PRIMARY CENSUS ABSTRACT
TOTAL, SCHEDULED CASTES AND SCHEDULED TRIBES POPULATION - URBAN BLOCK WISE

Location Code	Name of Town	Name of Ward	Boundaries of Urban Block / EB Number	Total Population	Scheduled Castes
1	2	3	4	5	6
801247	Ahraura (NPP)	WARD No.-0018	EB No.-003700	344	--
801247	Ahraura (NPP)	WARD No.-0019	EB No.-003800	641	--
801247	Ahraura (NPP)	WARD No.-0019	EB No.-003900	448	41
801247	Ahraura (NPP)	WARD No.-0020	EB No.-004000	441	6
801247	Ahraura (NPP)	WARD No.-0020	EB No.-004100	486	17
801247	Ahraura (NPP)	WARD No.-0021	EB No.-004200	492	13
801247	Ahraura (NPP)	WARD No.-0021	EB No.-004300	389	29
801247	Ahraura (NPP)	WARD No.-0022	EB No.-004400	513	--
801247	Ahraura (NPP)	WARD No.-0022	EB No.-004500	530	--
801247	Ahraura (NPP)	WARD No.-0023	EB No.-004600	240	--
801247	Ahraura (NPP)	WARD No.-0023	EB No.-004700	631	83
801247	Ahraura (NPP)	WARD No.-0024	EB No.-004800	598	--
801247	Ahraura (NPP)	WARD No.-0024	EB No.-004900	516	21
801247	Ahraura (NPP)	WARD No.-0025	EB No.-005000	536	3
801247	Ahraura (NPP)	WARD No.-0025	EB No.-005100	329	--
212949	Garauri (CT)	WARD No.-0001	EB No.-000100	833	18
212949	Garauri (CT)	WARD No.-0001	EB No.-000200	882	158
212949	Garauri (CT)	WARD No.-0001	EB No.-000300	900	--
212949	Garauri (CT)	WARD No.-0001	EB No.-000400	543	--
212949	Garauri (CT)	WARD No.-0001	EB No.-000500	785	--
212949	Garauri (CT)	WARD No.-0001	EB No.-0006 SUB-EB No.01	970	183
212949	Garauri (CT)	WARD No.-0001	EB No.-0006 SUB-EB No.02	465	4

Primary Census Abstract for Scheduled Castes (SC)

PRIMARY CENSUS ABSTRACT

Location code number	District/ CD Block/ Town	Total/ Rural/ Urban	Number of households with SC as head	Total population (including institutional and houseless population)			Population in the age-group 0-6			
				Persons	Males	Females	Persons	Males	Females	
				5	6	7	8	9	10	
199	Mirzapur - District	Total	1,13,235	6,61,129	3,47,436	3,13,693	1,27,533	66,186	61,347	
		Rural	1,05,497	6,13,590	3,21,829	2,91,761	1,19,879	62,245	57,634	
		Urban	7,738	47,539	25,607	21,932	7,654	3,941	3,713	
0787	Chhanvey	Total	8,777	55,044	29,199	25,845	10,211	5,290	4,921	
		Rural	8,777	55,044	29,199	25,845	10,211	5,290	4,921	
		Urban	-	-	-	-	-	-	-	
0788	Kon	Total	5,344	33,635	17,925	15,710	6,297	3,271	3,026	
		Rural	4,778	30,249	16,103	14,146	5,763	3,006	2,757	
		Urban	566	3,386	1,822	1,564	534	265	269	
0789	Majhawa	Total	5,456	35,155	18,351	16,804	6,064	3,196	2,868	
		Rural	5,294	34,231	17,874	16,357	5,894	3,110	2,784	
		Urban	162	924	477	447	170	86	84	
0790	Nagar (City)	Total	11,088	64,538	34,390	30,148	12,516	6,545	5,971	
		Rural	10,550	61,380	32,691	28,689	11,990	6,271	5,719	
		Urban	538	3,158	1,699	1,459	526	274	252	
0791	Pahari	Total	7,051	40,751	21,392	19,359	8,255	4,296	3,959	
		Rural	7,051	40,751	21,392	19,359	8,255	4,296	3,959	
		Urban	-	-	-	-	-	-	-	
0792	Lalganj	Total	9,985	56,825	29,709	27,116	12,077	6,320	5,757	
		Rural	9,985	56,825	29,709	27,116	12,077	6,320	5,757	
		Urban	-	-	-	-	-	-	-	
0793	Hallia	Total	16,972	98,816	51,584	47,232	21,156	11,008	10,148	
		Rural	16,972	98,816	51,584	47,232	21,156	11,008	10,148	
		Urban	-	-	-	-	-	-	-	
0794	Marihan	Total	12,817	71,253	36,978	34,275	14,362	7,349	7,013	
		Rural	12,817	71,253	36,978	34,275	14,362	7,349	7,013	
		Urban	-	-	-	-	-	-	-	
0795	Rajgarh	Total	13,307	72,467	37,673	34,794	13,503	6,955	6,548	
		Rural	13,307	72,467	37,673	34,794	13,503	6,955	6,548	
		Urban	-	-	-	-	-	-	-	
0796	Sikhar	Total	3,187	19,941	10,511	9,430	3,355	1,748	1,607	
		Rural	3,187	19,941	10,511	9,430	3,355	1,748	1,607	
		Urban	-	-	-	-	-	-	-	
0797	Narainpur	Total	6,684	38,742	20,276	18,466	7,044	3,620	3,424	
		Rural	6,626	38,379	20,080	18,299	6,981	3,587	3,394	
		Urban	58	363	196	167	63	33	30	
0798	Jamalpur	Total	6,153	34,254	18,035	16,219	6,332	3,305	3,027	
		Rural	6,153	34,254	18,035	16,219	6,332	3,305	3,027	
		Urban	-	-	-	-	-	-	-	
URBAN										
801244	Mirzapur-cum- Vindhyachal (NPP)	Urban	4,347	26,700	14,495	12,205	4,204	2,198	2,006	
801245	Kachhwa (NP) Anurudhpur Purab Patti	Urban	385	2,369	1,243	1,126	405	201	204	
211672	(CT)	Urban	228	1,507	817	690	250	123	127	
211673	Tilthi (CT)	Urban	338	1,879	1,005	874	284	142	142	
211674	Kataka (CT)	Urban	162	924	477	447	170	86	84	
211675	Pipara Dand (CT)	Urban	339	1,971	1,066	905	331	178	153	
211676	Bharuhana (CT)	Urban	199	1,187	633	554	195	96	99	
801246	Chunar (NPP)	Urban	900	5,657	3,053	2,604	794	402	392	
801247	Ahraura (NPP)	Urban	782	4,982	2,622	2,360	958	482	476	
212949	Garauri (CT)	Urban	58	363	196	167	63	33	30	

PRIMARY CENSUS ABSTRACT

FOR SCHEDULED CASTES

Literates			Illiterates			Total workers			Total/ Rural/	District/	CD Block/ Town
Persons	Males	Females	Persons	Males	Females	Persons	Males	Females	Urban		
11	12	13	14	15	16	17	18	19	3		2
3,01,119	1,90,218	1,10,901	3,60,010	1,57,218	2,02,792	2,55,373	1,63,132	92,241	Total		Mirzapur - District
2,77,180	1,75,086	1,02,094	3,36,410	1,46,743	1,89,667	2,39,818	1,51,010	88,808	Rural		
23,939	15,132	8,807	23,600	10,475	13,125	15,555	12,122	3,433	Urban		
28,886	18,976	9,910	26,158	10,223	15,935	18,108	12,690	5,418	Total		Chhanvey
28,886	18,976	9,910	26,158	10,223	15,935	18,108	12,690	5,418	Rural		
-	-	-	-	-	-	-	-	-	Urban		
16,769	10,934	5,835	16,866	6,991	9,875	10,823	8,247	2,576	Total		Kon
15,105	9,825	5,280	15,144	6,278	8,866	9,728	7,254	2,474	Rural		
1,664	1,109	555	1,722	713	1,009	1,095	993	102	Urban		
18,722	11,754	6,968	16,433	6,597	9,836	11,754	8,091	3,663	Total		Majhawa
18,202	11,427	6,775	16,029	6,447	9,582	11,537	7,895	3,642	Rural		
520	327	193	404	150	254	217	196	21	Urban		
29,873	19,339	10,534	34,665	15,051	19,614	21,783	15,735	6,048	Total		Nagar (City)
28,477	18,419	10,058	32,903	14,272	18,631	20,563	14,831	5,732	Rural		
1,396	920	476	1,762	779	983	1,220	904	316	Urban		
18,907	12,030	6,877	21,844	9,362	12,482	15,894	10,041	5,853	Total		Pahari
18,907	12,030	6,877	21,844	9,362	12,482	15,894	10,041	5,853	Rural		
-	-	-	-	-	-	-	-	-	Urban		
23,284	14,530	8,754	33,541	15,179	18,362	24,012	13,957	10,055	Total		Lalganj
23,284	14,530	8,754	33,541	15,179	18,362	24,012	13,957	10,055	Rural		
-	-	-	-	-	-	-	-	-	Urban		
38,265	23,934	14,331	60,551	27,650	32,901	41,551	24,659	16,892	Total		Hallia
38,265	23,934	14,331	60,551	27,650	32,901	41,551	24,659	16,892	Rural		
-	-	-	-	-	-	-	-	-	Urban		
27,435	17,056	10,379	43,818	19,922	23,896	31,440	18,075	13,365	Total		Marihan
27,435	17,056	10,379	43,818	19,922	23,896	31,440	18,075	13,365	Rural		
-	-	-	-	-	-	-	-	-	Urban		
31,943	19,797	12,146	40,524	17,876	22,648	30,245	18,077	12,168	Total		Rajgarh
31,943	19,797	12,146	40,524	17,876	22,648	30,245	18,077	12,168	Rural		
-	-	-	-	-	-	-	-	-	Urban		
11,265	7,051	4,214	8,676	3,460	5,216	8,193	4,970	3,223	Total		Sikhar
11,265	7,051	4,214	8,676	3,460	5,216	8,193	4,970	3,223	Rural		
-	-	-	-	-	-	-	-	-	Urban		
19,605	12,150	7,455	19,137	8,126	11,011	14,624	9,750	4,874	Total		Narainpur
19,441	12,048	7,393	18,938	8,032	10,906	14,509	9,677	4,832	Rural		
164	102	62	199	94	105	115	73	42	Urban		
15,970	9,993	5,977	18,284	8,042	10,242	14,038	8,884	5,154	Total		Jamalpur
15,970	9,993	5,977	18,284	8,042	10,242	14,038	8,884	5,154	Rural		
-	-	-	-	-	-	-	-	-	Urban		
											URBAN
13,461	8,444	5,017	13,239	6,051	7,188	8,559	6,713	1,846	Urban		Mirzapur-cum- Vindhyachal (NPP)
1,324	832	492	1,045	411	634	799	592	207	Urban		Kachhwa (NP)
											Anurudhpur Purab
824	560	264	683	257	426	426	395	31	Urban		Patti (CT)
840	549	291	1,039	456	583	669	598	71	Urban		Tilthi (CT)
520	327	193	404	150	254	217	196	21	Urban		Kataka (CT)
771	518	253	1,200	548	652	890	638	252	Urban		Pipara Dand (CT)
625	402	223	562	231	331	330	266	64	Urban		Bharuhana (CT)
3,229	2,020	1,209	2,428	1,033	1,395	1,824	1,463	361	Urban		Chunar (NPP)
2,181	1,378	803	2,801	1,244	1,557	1,726	1,188	538	Urban		Ahraura (NPP)
164	102	62	199	94	105	115	73	42	Urban		Garauri (CT)

PRIMARY CENSUS ABSTRACT

Location code number	District/ CD Block/ Town	Total/ Rural/ Urban	Industrial category								
			Main workers			Cultivators			Agricultural labourers		
			Persons	Males	Females	Persons	Males	Females	Persons	Males	Females
1	2	3	20	21	22	23	24	25	26	27	28
199	Mirzapur - District	Total	1,31,317	96,214	35,103	16,027	12,959	3,068	67,754	45,038	22,716
		Rural	1,20,956	87,604	33,352	15,863	12,821	3,042	67,113	44,583	22,530
		Urban	10,361	8,610	1,751	164	138	26	641	455	186
0787	Chhanvey	Total	9,492	7,258	2,234	838	666	172	4,755	3,479	1,276
		Rural	9,492	7,258	2,234	838	666	172	4,755	3,479	1,276
		Urban	-	-	-	-	-	-	-	-	-
0788	Kon	Total	6,759	5,827	932	271	222	49	1,618	1,156	462
		Rural	5,893	5,011	882	260	212	48	1,582	1,124	458
		Urban	866	816	50	11	10	1	36	32	4
0789	Majhawa	Total	6,328	4,996	1,332	560	458	102	2,535	1,770	765
		Rural	6,149	4,829	1,320	559	458	101	2,532	1,769	763
		Urban	179	167	12	1	-	1	3	1	2
0790	Nagar (City)	Total	9,843	8,089	1,754	823	680	143	3,094	2,197	897
		Rural	9,431	7,730	1,701	808	665	143	3,065	2,177	888
		Urban	412	359	53	15	15	-	29	20	9
0791	Pahari	Total	8,531	6,083	2,448	1,358	1,115	243	4,044	2,572	1,472
		Rural	8,531	6,083	2,448	1,358	1,115	243	4,044	2,572	1,472
		Urban	-	-	-	-	-	-	-	-	-
0792	Lalganj	Total	12,948	9,054	3,894	2,809	2,263	546	8,057	5,257	2,800
		Rural	12,948	9,054	3,894	2,809	2,263	546	8,057	5,257	2,800
		Urban	-	-	-	-	-	-	-	-	-
0793	Hallia	Total	17,824	12,956	4,868	3,753	3,216	537	11,172	7,874	3,298
		Rural	17,824	12,956	4,868	3,753	3,216	537	11,172	7,874	3,298
		Urban	-	-	-	-	-	-	-	-	-
0794	Marihan	Total	14,292	9,201	5,091	1,306	1,042	264	10,985	6,767	4,218
		Rural	14,292	9,201	5,091	1,306	1,042	264	10,985	6,767	4,218
		Urban	-	-	-	-	-	-	-	-	-
0795	Rajgarh	Total	16,131	10,857	5,274	2,274	1,731	543	9,963	6,193	3,770
		Rural	16,131	10,857	5,274	2,274	1,731	543	9,963	6,193	3,770
		Urban	-	-	-	-	-	-	-	-	-
0796	Sikhar	Total	5,693	3,712	1,981	508	390	118	3,810	2,317	1,493
		Rural	5,693	3,712	1,981	508	390	118	3,810	2,317	1,493
		Urban	-	-	-	-	-	-	-	-	-
0797	Narainpur	Total	8,203	6,013	2,190	843	619	224	3,963	2,788	1,175
		Rural	8,166	5,983	2,183	842	618	224	3,936	2,765	1,171
		Urban	37	30	7	1	1	-	27	23	4
0798	Jamalpur	Total	6,406	4,930	1,476	548	445	103	3,212	2,289	923
		Rural	6,406	4,930	1,476	548	445	103	3,212	2,289	923
		Urban	-	-	-	-	-	-	-	-	-
URBAN											
801244	Mirzapur-cum- Vindhyachal (NPP)	Urban	6,034	4,872	1,162	49	33	16	170	116	54
801245	Kachhwa (NP) Anurudhpur Purab Patti	Urban	603	498	105	9	8	1	161	105	56
211672	(CT)	Urban	390	365	25	4	4	-	23	20	3
211673	Tilthi (CT)	Urban	476	451	25	7	6	1	13	12	1
211674	Kataka (CT)	Urban	179	167	12	1	-	1	3	1	2
211675	Pipara Dand (CT)	Urban	161	135	26	15	15	-	20	12	8
211676	Bharuhana (CT)	Urban	251	224	27	-	-	-	9	8	1
801246	Chunar (NPP)	Urban	1,266	1,085	181	50	46	4	128	98	30
801247	Ahraura (NPP)	Urban	964	783	181	28	25	3	87	60	27
212949	Garauri (CT)	Urban	37	30	7	1	1	-	27	23	4

PRIMARY CENSUS ABSTRACT

FOR SCHEDULED CASTES

of main workers

Household industry workers			Other workers			Marginal workers			Total/ Rural/	District/	CD Block/ Town
Persons	Males	Females	Persons	Males	Females	Persons	Males	Females	Urban		
29	30	31	32	33	34	35	36	37	3	2	
6,797	4,734	2,063	40,739	33,483	7,256	1,24,056	66,918	57,138	Total	Mirzapur - District	
5,333	3,683	1,650	32,647	26,517	6,130	1,18,862	63,406	55,456	Rural		
1,464	1,051	413	8,092	6,966	1,126	5,194	3,512	1,682	Urban		
457	311	146	3,442	2,802	640	8,616	5,432	3,184	Total	Chhanvey	
457	311	146	3,442	2,802	640	8,616	5,432	3,184	Rural		
-	-	-	-	-	-	-	-	-	Urban		
776	689	87	4,094	3,760	334	4,064	2,420	1,644	Total	Kon	
698	614	84	3,353	3,061	292	3,835	2,243	1,592	Rural		
78	75	3	741	699	42	229	177	52	Urban		
670	559	111	2,563	2,209	354	5,426	3,095	2,331	Total	Majhawa	
650	542	108	2,408	2,060	348	5,388	3,066	2,322	Rural		
20	17	3	155	149	6	38	29	9	Urban		
615	495	120	5,311	4,717	594	11,940	7,646	4,294	Total	Nagar (City)	
562	446	116	4,996	4,442	554	11,132	7,101	4,031	Rural		
53	49	4	315	275	40	808	545	263	Urban		
258	162	96	2,871	2,234	637	7,363	3,958	3,405	Total	Pahari	
258	162	96	2,871	2,234	637	7,363	3,958	3,405	Rural		
-	-	-	-	-	-	-	-	-	Urban		
367	194	173	1,715	1,340	375	11,064	4,903	6,161	Total	Lalganj	
367	194	173	1,715	1,340	375	11,064	4,903	6,161	Rural		
-	-	-	-	-	-	-	-	-	Urban		
428	204	224	2,471	1,662	809	23,727	11,703	12,024	Total	Hallia	
428	204	224	2,471	1,662	809	23,727	11,703	12,024	Rural		
-	-	-	-	-	-	-	-	-	Urban		
402	245	157	1,599	1,147	452	17,148	8,874	8,274	Total	Marihan	
402	245	157	1,599	1,147	452	17,148	8,874	8,274	Rural		
-	-	-	-	-	-	-	-	-	Urban		
482	347	135	3,412	2,586	826	14,114	7,220	6,894	Total	Rajgarh	
482	347	135	3,412	2,586	826	14,114	7,220	6,894	Rural		
-	-	-	-	-	-	-	-	-	Urban		
263	142	121	1,112	863	249	2,500	1,258	1,242	Total	Sikhar	
263	142	121	1,112	863	249	2,500	1,258	1,242	Rural		
-	-	-	-	-	-	-	-	-	Urban		
401	223	178	2,996	2,383	613	6,421	3,737	2,684	Total	Narainpur	
397	219	178	2,991	2,381	610	6,343	3,694	2,649	Rural		
4	4	-	5	2	3	78	43	35	Urban		
369	257	112	2,277	1,939	338	7,632	3,954	3,678	Total	Jamalpur	
369	257	112	2,277	1,939	338	7,632	3,954	3,678	Rural		
-	-	-	-	-	-	-	-	-	Urban		
URBAN											
955	651	304	4,860	4,072	788	2,525	1,841	684	Urban	Mirzapur-cum-Vindhyachal (NPP)	
126	106	20	307	279	28	196	94	102	Urban	Kachhwa (NP)	
19	16	3	344	325	19	36	30	6	Urban	Anurudhpur Purab Patti (CT)	
59	59	-	397	374	23	193	147	46	Urban	Tilthi (CT)	
20	17	3	155	149	6	38	29	9	Urban	Kataka (CT)	
25	23	2	101	85	16	729	503	226	Urban	Pipara Dand (CT)	
28	26	2	214	190	24	79	42	37	Urban	Bharuhana (CT)	
142	90	52	946	851	95	558	378	180	Urban	Chunar (NPP)	
86	59	27	763	639	124	762	405	357	Urban	Ahaura (NPP)	
4	4	-	5	2	3	78	43	35	Urban	Garauri (CT)	

PRIMARY CENSUS ABSTRACT

Location code number	District/ CD Block/ Town	Total/ Rural/ Urban	Industrial category of								
			Cultivators			Agricultural labourers			Household industry workers		
			Persons	Males	Females	Persons	Males	Females	Persons	Males	Females
1	2	3	38	39	40	41	42	43	44	45	46
199	Mirzapur - District	Total	5,046	2,687	2,359	82,330	40,837	41,493	8,212	4,344	3,868
		Rural	4,989	2,651	2,338	81,434	40,309	41,125	7,371	3,802	3,569
		Urban	57	36	21	896	528	368	841	542	299
0787	Chhanvey	Total	233	141	92	5,700	3,583	2,117	792	377	415
		Rural	233	141	92	5,700	3,583	2,117	792	377	415
		Urban	-	-	-	-	-	-	-	-	-
0788	Kon	Total	96	50	46	1,729	880	849	811	476	335
		Rural	89	46	43	1,709	866	843	809	476	333
		Urban	7	4	3	20	14	6	2	-	2
0789	Majhawa	Total	88	60	28	3,670	1,899	1,771	547	339	208
		Rural	88	60	28	3,663	1,893	1,770	531	329	202
		Urban	-	-	-	7	6	1	16	10	6
0790	Nagar (City)	Total	558	346	212	6,045	3,395	2,650	959	591	368
		Rural	558	346	212	5,920	3,300	2,620	906	551	355
		Urban	-	-	-	125	95	30	53	40	13
0791	Pahari	Total	318	174	144	4,598	2,331	2,267	508	224	284
		Rural	318	174	144	4,598	2,331	2,267	508	224	284
		Urban	-	-	-	-	-	-	-	-	-
0792	Lalganj	Total	635	272	363	7,808	3,112	4,696	723	374	349
		Rural	635	272	363	7,808	3,112	4,696	723	374	349
		Urban	-	-	-	-	-	-	-	-	-
0793	Hallia	Total	1,063	577	486	18,705	9,009	9,696	679	289	390
		Rural	1,063	577	486	18,705	9,009	9,696	679	289	390
		Urban	-	-	-	-	-	-	-	-	-
0794	Marihan	Total	547	306	241	12,549	5,933	6,616	613	305	308
		Rural	547	306	241	12,549	5,933	6,616	613	305	308
		Urban	-	-	-	-	-	-	-	-	-
0795	Rajgarh	Total	586	304	282	10,431	5,171	5,260	768	391	377
		Rural	586	304	282	10,431	5,171	5,260	768	391	377
		Urban	-	-	-	-	-	-	-	-	-
0796	Sikhar	Total	46	28	18	1,748	766	982	220	111	109
		Rural	46	28	18	1,748	766	982	220	111	109
		Urban	-	-	-	-	-	-	-	-	-
0797	Narainpur	Total	396	242	154	3,545	1,914	1,631	540	243	297
		Rural	396	242	154	3,535	1,906	1,629	499	212	287
		Urban	-	-	-	10	8	2	41	31	10
0798	Jamalpur	Total	430	155	275	5,068	2,439	2,629	323	163	160
		Rural	430	155	275	5,068	2,439	2,629	323	163	160
		Urban	-	-	-	-	-	-	-	-	-
URBAN											
801244	Mirzapur-cum-Vindhyachal (NPP)	Urban	29	19	10	268	177	91	496	330	166
801245	Kachhwa (NP)	Urban	-	-	-	117	38	79	49	32	17
Anurudhpur Purab Patti											
211672	(CT)	Urban	-	-	-	7	6	1	1	-	1
211673	Tilthi (CT)	Urban	7	4	3	13	8	5	1	-	1
211674	Kataka (CT)	Urban	-	-	-	7	6	1	16	10	6
211675	Pipara Dand (CT)	Urban	-	-	-	97	88	9	34	30	4
211676	Bharuhana (CT)	Urban	-	-	-	28	7	21	19	10	9
801246	Chunar (NPP)	Urban	14	10	4	157	89	68	81	39	42
801247	Ahraura (NPP)	Urban	7	3	4	192	101	91	103	60	43
212949	Garauri (CT)	Urban	-	-	-	10	8	2	41	31	10

PRIMARY CENSUS ABSTRACT

FOR SCHEDULED CASTES

marginal workers						Total/ Rural/ Urban	District/ Town	CD Block/ Town	Location code number
Other workers			Non-workers						
Persons	Males	Females	Persons	Males	Females				
47	48	49	50	51	52	3	2	1	
28,468	19,050	9,418	4,05,756	1,84,304	2,21,452	Total	Mirzapur - District	199	
25,068	16,644	8,424	3,73,772	1,70,819	2,02,953	Rural			
3,400	2,406	994	31,984	13,485	18,499	Urban			
1,891	1,331	560	36,936	16,509	20,427	Total	Chhanvey	0787	
1,891	1,331	560	36,936	16,509	20,427	Rural			
-	-	-	-	-	-	Urban			
1,428	1,014	414	22,812	9,678	13,134	Total	Kon	0788	
1,228	855	373	20,521	8,849	11,672	Rural			
200	159	41	2,291	829	1,462	Urban			
1,121	797	324	23,401	10,260	13,141	Total	Majhawa	0789	
1,106	784	322	22,694	9,979	12,715	Rural			
15	13	2	707	281	426	Urban			
4,378	3,314	1,064	42,755	18,655	24,100	Total	Nagar (City)	0790	
3,748	2,904	844	40,817	17,860	22,957	Rural			
630	410	220	1,938	795	1,143	Urban			
1,939	1,229	710	24,857	11,351	13,506	Total	Pahari	0791	
1,939	1,229	710	24,857	11,351	13,506	Rural			
-	-	-	-	-	-	Urban			
1,898	1,145	753	32,813	15,752	17,061	Total	Lalganj	0792	
1,898	1,145	753	32,813	15,752	17,061	Rural			
-	-	-	-	-	-	Urban			
3,280	1,828	1,452	57,265	26,925	30,340	Total	Hallia	0793	
3,280	1,828	1,452	57,265	26,925	30,340	Rural			
-	-	-	-	-	-	Urban			
3,439	2,330	1,109	39,813	18,903	20,910	Total	Marihan	0794	
3,439	2,330	1,109	39,813	18,903	20,910	Rural			
-	-	-	-	-	-	Urban			
2,329	1,354	975	42,222	19,596	22,626	Total	Rajgarh	0795	
2,329	1,354	975	42,222	19,596	22,626	Rural			
-	-	-	-	-	-	Urban			
486	353	133	11,748	5,541	6,207	Total	Sikhar	0796	
486	353	133	11,748	5,541	6,207	Rural			
-	-	-	-	-	-	Urban			
1,940	1,338	602	24,118	10,526	13,592	Total	Narainpur	0797	
1,913	1,334	579	23,870	10,403	13,467	Rural			
27	4	23	248	123	125	Urban			
1,811	1,197	614	20,216	9,151	11,065	Total	Jamalpur	0798	
1,811	1,197	614	20,216	9,151	11,065	Rural			
-	-	-	-	-	-	Urban			
URBAN									
1,732	1,315	417	18,141	7,782	10,359	Urban	Mirzapur-cum- Vindhyachal (NPP)	801244	
30	24	6	1,570	651	919	Urban	Kachhwa (NP)	801245	
28	24	4	1,081	422	659	Urban	Anurudhpur Purab Patti (CT)	211672	
172	135	37	1,210	407	803	Urban	Tilthi (CT)	211673	
15	13	2	707	281	426	Urban	Kataka (CT)	211674	
598	385	213	1,081	428	653	Urban	Pipara Dand (CT)	211675	
32	25	7	857	367	490	Urban	Bharuhana (CT)	211676	
306	240	66	3,833	1,590	2,243	Urban	Chunar (NPP)	801246	
460	241	219	3,256	1,434	1,822	Urban	Ahraura (NPP)	801247	
27	4	23	248	123	125	Urban	Garauri (CT)	212949	

Primary Census Abstract for Scheduled Tribes (ST)

PRIMARY CENSUS ABSTRACT

Location code number	District/ CD Block/ Town	Total/ Rural/ Urban	Number of households with ST as head	Total population (including institutional and houseless population)			Population in the age-group 0-6		
				Persons	Males	Females	Persons	Males	Females
				5	6	7	8	9	10
199	Mirzapur - District	Total	3,270	20,132	10,480	9,652	3,755	1,998	1,757
		Rural	3,134	19,188	9,973	9,215	3,614	1,911	1,703
		Urban	136	944	507	437	141	87	54
0787	Chhanvey	Total	105	868	454	414	157	84	73
		Rural	105	868	454	414	157	84	73
		Urban	-	-	-	-	-	-	-
0788	Kon	Total	129	857	436	421	145	78	67
		Rural	128	852	434	418	145	78	67
		Urban	1	5	2	3	-	-	-
0789	Majhawa	Total	194	1,265	667	598	213	127	86
		Rural	194	1,265	667	598	213	127	86
		Urban	-	-	-	-	-	-	-
0790	Nagar (City)	Total	400	2,504	1,348	1,156	433	245	188
		Rural	344	2,116	1,136	980	358	199	159
		Urban	56	388	212	176	75	46	29
0791	Pahari	Total	272	1,640	833	807	304	151	153
		Rural	272	1,640	833	807	304	151	153
		Urban	-	-	-	-	-	-	-
0792	Lalganj	Total	66	418	221	197	90	46	44
		Rural	66	418	221	197	90	46	44
		Urban	-	-	-	-	-	-	-
0793	Hallia	Total	435	2,597	1,338	1,259	559	281	278
		Rural	435	2,597	1,338	1,259	559	281	278
		Urban	-	-	-	-	-	-	-
0794	Marihan	Total	408	2,569	1,333	1,236	522	264	258
		Rural	408	2,569	1,333	1,236	522	264	258
		Urban	-	-	-	-	-	-	-
0795	Rajgarh	Total	950	5,490	2,869	2,621	1,044	561	483
		Rural	950	5,490	2,869	2,621	1,044	561	483
		Urban	-	-	-	-	-	-	-
0796	Sikhar	Total	51	296	151	145	51	28	23
		Rural	51	296	151	145	51	28	23
		Urban	-	-	-	-	-	-	-
0797	Narainpur	Total	50	308	157	151	38	23	15
		Rural	50	307	156	151	37	22	15
		Urban	-	1	1	-	1	1	-
0798	Jamalpur	Total	131	770	381	389	134	70	64
		Rural	131	770	381	389	134	70	64
		Urban	-	-	-	-	-	-	-
URBAN									
801244	Mirzapur-cum- Vindhyachal (NPP)	Urban	56	391	204	187	44	28	16
801245	Kachhwa (NP)	Urban	6	39	19	20	3	1	2
211673	Tilthi (CT)	Urban	1	5	2	3	-	-	-
211675	Pipara Dand (CT)	Urban	51	357	200	157	70	44	26
211676	Bharuhana (CT)	Urban	5	31	12	19	5	2	3
801246	Chunar (NPP)	Urban	17	119	68	51	18	11	7
801247	Ahraura (NPP)	Urban	-	1	1	-	-	-	-
212949	Garauri (CT)	Urban	-	1	1	-	1	1	-

PRIMARY CENSUS ABSTRACT

FOR SCHEDULED TRIBES

Literates			Illiterates			Total workers			Total/ Rural/	District/ CD Block/ Town
Persons	Males	Females	Persons	Males	Females	Persons	Males	Females	Urban	
11	12	13	14	15	16	17	18	19	3	2
9,436	5,839	3,597	10,696	4,641	6,055	7,498	4,967	2,531	Total	Mirzapur - District
8,927	5,528	3,399	10,261	4,445	5,816	7,127	4,698	2,429	Rural	
509	311	198	435	196	239	371	269	102	Urban	
495	311	184	373	143	230	283	200	83	Total	Chhanvey
495	311	184	373	143	230	283	200	83	Rural	
-	-	-	-	-	-	-	-	-	Urban	
459	275	184	398	161	237	232	195	37	Total	Kon
457	274	183	395	160	235	230	193	37	Rural	
2	1	1	3	1	2	2	2	-	Urban	
720	457	263	545	210	335	381	268	113	Total	Majhawa
720	457	263	545	210	335	381	268	113	Rural	
-	-	-	-	-	-	-	-	-	Urban	
1,287	814	473	1,217	534	683	787	613	174	Total	Nagar (City)
1,108	697	411	1,008	439	569	607	493	114	Rural	
179	117	62	209	95	114	180	120	60	Urban	
870	528	342	770	305	465	513	365	148	Total	Pahari
870	528	342	770	305	465	513	365	148	Rural	
-	-	-	-	-	-	-	-	-	Urban	
222	142	80	196	79	117	159	97	62	Total	Lalganj
222	142	80	196	79	117	159	97	62	Rural	
-	-	-	-	-	-	-	-	-	Urban	
846	527	319	1,751	811	940	1,233	682	551	Total	Hallia
846	527	319	1,751	811	940	1,233	682	551	Rural	
-	-	-	-	-	-	-	-	-	Urban	
1,049	639	410	1,520	694	826	1,010	689	321	Total	Marihan
1,049	639	410	1,520	694	826	1,010	689	321	Rural	
-	-	-	-	-	-	-	-	-	Urban	
2,343	1,476	867	3,147	1,393	1,754	2,202	1,381	821	Total	Rajgarh
2,343	1,476	867	3,147	1,393	1,754	2,202	1,381	821	Rural	
-	-	-	-	-	-	-	-	-	Urban	
176	107	69	120	44	76	122	80	42	Total	Sikhar
176	107	69	120	44	76	122	80	42	Rural	
-	-	-	-	-	-	-	-	-	Urban	
187	113	74	121	44	77	116	71	45	Total	Narainpur
187	113	74	120	43	77	116	71	45	Rural	
-	-	-	1	1	-	-	-	-	Urban	
454	257	197	316	124	192	271	179	92	Total	Jamalpur
454	257	197	316	124	192	271	179	92	Rural	
-	-	-	-	-	-	-	-	-	Urban	
										URBAN
222	122	100	169	82	87	119	98	21	Urban	Mirzapur-cum-Vindhyachal (NPP)
24	16	8	15	3	12	14	7	7	Urban	Kachhwa (NP)
2	1	1	3	1	2	2	2	-	Urban	Tilthi (CT)
155	108	47	202	92	110	173	114	59	Urban	Pipara Dand (CT)
24	9	15	7	3	4	7	6	1	Urban	Bharuhana (CT)
81	54	27	38	14	24	55	41	14	Urban	Chunar (NPP)
1	1	-	-	-	-	1	1	-	Urban	Ahraura (NPP)
-	-	-	1	1	-	-	-	-	Urban	Garauri (CT)

PRIMARY CENSUS ABSTRACT

Location code number	District/ CD Block/ Town	Total/ Rural/ Urban	Industrial category								
			Main workers			Cultivators			Agricultural labourers		
			Persons	Males	Females	Persons	Males	Females	Persons	Males	Females
1	2	3	20	21	22	23	24	25	26	27	28
199	Mirzapur - District	Total	4,090	3,100	990	904	763	141	1,673	1,039	634
		Rural	3,937	2,969	968	904	763	141	1,655	1,035	620
		Urban	153	131	22	-	-	-	18	4	14
0787	Chhanvey	Total	157	113	44	17	13	4	77	55	22
		Rural	157	113	44	17	13	4	77	55	22
		Urban	-	-	-	-	-	-	-	-	-
0788	Kon	Total	127	116	11	14	12	2	7	5	2
		Rural	127	116	11	14	12	2	7	5	2
		Urban	-	-	-	-	-	-	-	-	-
0789	Majhawa	Total	204	161	43	12	10	2	29	25	4
		Rural	204	161	43	12	10	2	29	25	4
		Urban	-	-	-	-	-	-	-	-	-
0790	Nagar (City)	Total	363	314	49	33	27	6	107	80	27
		Rural	325	289	36	33	27	6	91	77	14
		Urban	38	25	13	-	-	-	16	3	13
0791	Pahari	Total	297	236	61	62	58	4	133	91	42
		Rural	297	236	61	62	58	4	133	91	42
		Urban	-	-	-	-	-	-	-	-	-
0792	Lalganj	Total	93	68	25	10	10	-	60	39	21
		Rural	93	68	25	10	10	-	60	39	21
		Urban	-	-	-	-	-	-	-	-	-
0793	Hallia	Total	329	258	71	93	64	29	121	95	26
		Rural	329	258	71	93	64	29	121	95	26
		Urban	-	-	-	-	-	-	-	-	-
0794	Marihan	Total	614	466	148	315	257	58	217	145	72
		Rural	614	466	148	315	257	58	217	145	72
		Urban	-	-	-	-	-	-	-	-	-
0795	Rajgarh	Total	1,558	1,083	475	317	284	33	810	420	390
		Rural	1,558	1,083	475	317	284	33	810	420	390
		Urban	-	-	-	-	-	-	-	-	-
0796	Sikhar	Total	75	52	23	10	8	2	49	36	13
		Rural	75	52	23	10	8	2	49	36	13
		Urban	-	-	-	-	-	-	-	-	-
0797	Narainpur	Total	54	43	11	6	5	1	20	16	4
		Rural	54	43	11	6	5	1	20	16	4
		Urban	-	-	-	-	-	-	-	-	-
0798	Jamalpur	Total	104	84	20	15	15	-	41	31	10
		Rural	104	84	20	15	15	-	41	31	10
		Urban	-	-	-	-	-	-	-	-	-
URBAN											
801244	Mirzapur-cum-Vindhyachal (NPP)	Urban	73	69	4	-	-	-	1	1	-
801245	Kachhwa (NP)	Urban	7	4	3	-	-	-	-	-	-
211673	Tilthi (CT)	Urban	-	-	-	-	-	-	-	-	-
211675	Pipara Dand (CT)	Urban	33	20	13	-	-	-	16	3	13
211676	Bharuhana (CT)	Urban	5	5	-	-	-	-	-	-	-
801246	Chunar (NPP)	Urban	34	32	2	-	-	-	1	-	1
801247	Ahraura (NPP)	Urban	1	1	-	-	-	-	-	-	-
212949	Garauri (CT)	Urban	-	-	-	-	-	-	-	-	-

PRIMARY CENSUS ABSTRACT

FOR SCHEDULED TRIBES

of main workers										Total/ Rural/ Urban	District/ CD Block/ Town
Household industry workers			Other workers			Marginal workers					
Persons	Males	Females	Persons	Males	Females	Persons	Males	Females			
29	30	31	32	33	34	35	36	37	3	2	
171	138	33	1,342	1,160	182	3,408	1,867	1,541	Total	Mirzapur - District	
156	126	30	1,222	1,045	177	3,190	1,729	1,461	Rural		
15	12	3	120	115	5	218	138	80	Urban		
9	6	3	54	39	15	126	87	39	Total	Chhanvey	
9	6	3	54	39	15	126	87	39	Rural		
-	-	-	-	-	-	-	-	-	Urban		
22	22	-	84	77	7	105	79	26	Total	Kon	
22	22	-	84	77	7	103	77	26	Rural		
-	-	-	-	-	-	2	2	-	Urban		
31	20	11	132	106	26	177	107	70	Total	Majhawa	
31	20	11	132	106	26	177	107	70	Rural		
-	-	-	-	-	-	-	-	-	Urban		
19	19	-	204	188	16	424	299	125	Total	Nagar (City)	
19	19	-	182	166	16	282	204	78	Rural		
-	-	-	22	22	-	142	95	47	Urban		
9	8	1	93	79	14	216	129	87	Total	Pahari	
9	8	1	93	79	14	216	129	87	Rural		
-	-	-	-	-	-	-	-	-	Urban		
4	3	1	19	16	3	66	29	37	Total	Lalganj	
4	3	1	19	16	3	66	29	37	Rural		
-	-	-	-	-	-	-	-	-	Urban		
-	-	-	115	99	16	904	424	480	Total	Hallia	
-	-	-	115	99	16	904	424	480	Rural		
-	-	-	-	-	-	-	-	-	Urban		
6	3	3	76	61	15	396	223	173	Total	Marihan	
6	3	3	76	61	15	396	223	173	Rural		
-	-	-	-	-	-	-	-	-	Urban		
34	31	3	397	348	49	644	298	346	Total	Rajgarh	
34	31	3	397	348	49	644	298	346	Rural		
-	-	-	-	-	-	-	-	-	Urban		
4	1	3	12	7	5	47	28	19	Total	Sikhar	
4	1	3	12	7	5	47	28	19	Rural		
-	-	-	-	-	-	-	-	-	Urban		
5	4	1	23	18	5	62	28	34	Total	Narainpur	
5	4	1	23	18	5	62	28	34	Rural		
-	-	-	-	-	-	-	-	-	Urban		
13	9	4	35	29	6	167	95	72	Total	Jamalpur	
13	9	4	35	29	6	167	95	72	Rural		
-	-	-	-	-	-	-	-	-	Urban		
										URBAN	
13	11	2	59	57	2	46	29	17	Urban	Mirzapur-cum-Vindhyachal (NPP)	
-	-	-	7	4	3	7	3	4	Urban	Kachhwa (NP)	
-	-	-	-	-	-	2	2	-	Urban	Tilthi (CT)	
-	-	-	17	17	-	140	94	46	Urban	Pipara Dand (CT)	
-	-	-	5	5	-	2	1	1	Urban	Bharuhana (CT)	
2	1	1	31	31	-	21	9	12	Urban	Chunar (NPP)	
-	-	-	1	1	-	-	-	-	Urban	Ahraura (NPP)	
-	-	-	-	-	-	-	-	-	Urban	Garauri (CT)	

PRIMARY CENSUS ABSTRACT

Location code number	District/ CD Block/ Town	Total/ Rural/ Urban	Industrial category of								
			Cultivators			Agricultural labourers			Household industry workers		
			Persons	Males	Females	Persons	Males	Females	Persons	Males	Females
1	2	3	38	39	40	41	42	43	44	45	46
199	Mirzapur - District	Total	170	74	96	1,949	982	967	229	157	72
		Rural	170	74	96	1,920	965	955	217	150	67
		Urban	-	-	-	29	17	12	12	7	5
0787	Chhanvey	Total	10	6	4	46	32	14	16	10	6
		Rural	10	6	4	46	32	14	16	10	6
		Urban	-	-	-	-	-	-	-	-	-
0788	Kon	Total	8	4	4	25	11	14	19	17	2
		Rural	8	4	4	25	11	14	19	17	2
		Urban	-	-	-	-	-	-	-	-	-
0789	Majhawa	Total	19	4	15	36	24	12	50	42	8
		Rural	19	4	15	36	24	12	50	42	8
		Urban	-	-	-	-	-	-	-	-	-
0790	Nagar (City)	Total	6	4	2	104	58	46	52	42	10
		Rural	6	4	2	102	56	46	47	38	9
		Urban	-	-	-	2	2	-	5	4	1
0791	Pahari	Total	5	1	4	162	90	72	10	8	2
		Rural	5	1	4	162	90	72	10	8	2
		Urban	-	-	-	-	-	-	-	-	-
0792	Lalganj	Total	12	3	9	39	16	23	6	3	3
		Rural	12	3	9	39	16	23	6	3	3
		Urban	-	-	-	-	-	-	-	-	-
0793	Hallia	Total	37	16	21	817	391	426	3	1	2
		Rural	37	16	21	817	391	426	3	1	2
		Urban	-	-	-	-	-	-	-	-	-
0794	Marihan	Total	30	15	15	144	88	56	21	12	9
		Rural	30	15	15	144	88	56	21	12	9
		Urban	-	-	-	-	-	-	-	-	-
0795	Rajgarh	Total	27	12	15	392	176	216	22	7	15
		Rural	27	12	15	392	176	216	22	7	15
		Urban	-	-	-	-	-	-	-	-	-
0796	Sikhar	Total	-	-	-	13	6	7	5	4	1
		Rural	-	-	-	13	6	7	5	4	1
		Urban	-	-	-	-	-	-	-	-	-
0797	Narainpur	Total	4	2	2	27	14	13	5	1	4
		Rural	4	2	2	27	14	13	5	1	4
		Urban	-	-	-	-	-	-	-	-	-
0798	Jamalpur	Total	12	7	5	117	61	56	13	7	6
		Rural	12	7	5	117	61	56	13	7	6
		Urban	-	-	-	-	-	-	-	-	-
URBAN											
801244	Mirzapur-cum-Vindhyachal (NPP)	Urban	-	-	-	22	14	8	5	3	2
801245	Kachhwa (NP)	Urban	-	-	-	3	-	3	-	-	-
211673	Tilthi (CT)	Urban	-	-	-	-	-	-	-	-	-
211675	Pipara Dand (CT)	Urban	-	-	-	2	2	-	4	4	-
211676	Bharuhana (CT)	Urban	-	-	-	-	-	-	1	-	1
801246	Chunar (NPP)	Urban	-	-	-	2	1	1	2	-	2
801247	Ahaura (NPP)	Urban	-	-	-	-	-	-	-	-	-
212949	Garauri (CT)	Urban	-	-	-	-	-	-	-	-	-

PRIMARY CENSUS ABSTRACT

FOR SCHEDULED TRIBES

marginal workers						Total/ Rural/ Urban	District/ CD Block/ Town	Location code number
Other workers			Non-workers					
Persons	Males	Females	Persons	Males	Females			
47	48	49	50	51	52	3	2	1
1,060	654	406	12,634	5,513	7,121	Total	Mirzapur - District	199
883	540	343	12,061	5,275	6,786	Rural		
177	114	63	573	238	335	Urban		
54	39	15	585	254	331	Total	Chhanvey	0787
54	39	15	585	254	331	Rural		
-	-	-	-	-	-	Urban		
53	47	6	625	241	384	Total	Kon	0788
51	45	6	622	241	381	Rural		
2	2	-	3	-	3	Urban		
72	37	35	884	399	485	Total	Majhawa	0789
72	37	35	884	399	485	Rural		
-	-	-	-	-	-	Urban		
262	195	67	1,717	735	982	Total	Nagar (City)	0790
127	106	21	1,509	643	866	Rural		
135	89	46	208	92	116	Urban		
39	30	9	1,127	468	659	Total	Pahari	0791
39	30	9	1,127	468	659	Rural		
-	-	-	-	-	-	Urban		
9	7	2	259	124	135	Total	Lalganj	0792
9	7	2	259	124	135	Rural		
-	-	-	-	-	-	Urban		
47	16	31	1,364	656	708	Total	Hallia	0793
47	16	31	1,364	656	708	Rural		
-	-	-	-	-	-	Urban		
201	108	93	1,559	644	915	Total	Marihan	0794
201	108	93	1,559	644	915	Rural		
-	-	-	-	-	-	Urban		
203	103	100	3,288	1,488	1,800	Total	Rajgarh	0795
203	103	100	3,288	1,488	1,800	Rural		
-	-	-	-	-	-	Urban		
29	18	11	174	71	103	Total	Sikhar	0796
29	18	11	174	71	103	Rural		
-	-	-	-	-	-	Urban		
26	11	15	192	86	106	Total	Narainpur	0797
26	11	15	191	85	106	Rural		
-	-	-	1	1	-	Urban		
25	20	5	499	202	297	Total	Jamalpur	0798
25	20	5	499	202	297	Rural		
-	-	-	-	-	-	Urban		
URBAN								
19	12	7	272	106	166	Urban	Mirzapur-cum-Vindhyachal (NPP)	801244
4	3	1	25	12	13	Urban	Kachhwa (NP)	801245
2	2	-	3	-	3	Urban	Tilthi (CT)	211673
134	88	46	184	86	98	Urban	Pipara Dand (CT)	211675
1	1	-	24	6	18	Urban	Bharuhana (CT)	211676
17	8	9	64	27	37	Urban	Chunar (NPP)	801246
-	-	-	-	-	-	Urban	Ahraura (NPP)	801247
-	-	-	1	1	-	Urban	Garauri (CT)	212949

**Rural PCA-C.D. blocks wise
Village Primary Census
Abstract**

VILLAGE PRIMARY
C D Block -

Location code number	Name of Village	Area of Village in hectares	Number of households	Total population (including institutional and houseless population)			Population in the age-group 0-6		
				Persons	Males	Females	Persons	Males	Females
				5	6	7	8	9	10
0787	Chhanvey (Total)	36,916.30	38,956	2,77,337	1,46,456	1,30,881	45,073	23,906	21,167
0787	Chhanvey (Rural)	36,916.30	38,956	2,77,337	1,46,456	1,30,881	45,073	23,906	21,167
0787	Chhanvey (Urban)	0.00	-	-	-	-	-	-	-
RURAL									
210983	Mishrpur	515.23	569	4,287	2,285	2,002	715	409	306
210984	Nagwasi	276.44	367	2,993	1,611	1,382	466	257	209
210985	Ghughuti	41.52	60	428	237	191	52	22	30
210986	Ajari Patti	19.00							
210987	Kothara Mishran	45.76	166	1,400	742	658	209	118	91
210988	Gun Patti	30.66	19	159	82	77	16	9	7
210989	Dugauli Manda	163.23	247	2,191	1,154	1,037	375	192	183
210990	Dugauli Kantit	111.57	118	1,171	632	539	155	80	75
210991	Kothara Manda	120.61	43	324	159	165	51	29	22
210992	Kothara Kantit	174.60	192	1,573	853	720	275	144	131
210993	Danghar	195.75	195	1,853	986	867	306	169	137
210994	Araji Kolepur	3.13	6	45	22	23	11	4	7
210995	Chak Kolepur Khurd	7.85	3	34	15	19	8	3	5
210996	Chak Kolepur Kalan	33.82	26	251	131	120	52	25	27
210997	Basewara Kalan	101.80	185	1,390	740	650	173	94	79
210998	Basewara Khurd	100.27	44	476	252	224	91	47	44
210999	Khaira	816.70	957	7,291	3,866	3,425	1,146	600	546
211000	Araji Khaira	1.30							
211001	Chak Koitara	11.28							
211002	Chhakaha	5.26							
211003	Chak Madari	8.40							
211004	Chak Raghunath	61.77							
211005	Gogaon	912.86	938	7,820	4,154	3,666	1,350	725	625
211006	Chak Bahuti	17.61	1	5	4	1	-	-	-
211007	Kolepur	156.58	282	2,205	1,184	1,021	308	161	147
211008	Hanswar	15.91							
211009	Jagadishpur	9.57							
211010	Bahutimay Chak Chaura	133.35	323	2,565	1,364	1,201	462	251	211
211011	Bauta Uma Prasad	634.50	79	503	263	240	75	45	30
211012	Rampur Hanswar	81.84	193	1,512	798	714	263	137	126
211013	Bauta Bishesar Singh	17.95	89	660	336	324	108	49	59
211014	Bauta Ganesh Datta	23.28	104	677	347	330	82	43	39
211015	Chakrampur Hanswar	67.18	178	1,201	646	555	203	108	95
211016	Bhaurupur Sattanpatti	119.42	57	505	260	245	77	41	36
211017	Hargarh	78.90	291	1,796	937	859	366	190	176
Naraina Khemkaran									
211018	Patti	26.79	176	1,260	661	599	193	101	92
211019	Pandey Patti	11.14	10	57	27	30	5	2	3
211020	Khamhanpur	15.55	46	384	196	188	95	44	51
211021	Babhani Bhujauta	48.38	109	857	454	403	132	73	59
211022	Bhawan	82.71	235	1,531	783	748	283	140	143
211023	Karani Bhawa	79.83	164	1,027	543	484	156	86	70
211024	Bhaurupur Ajagana	110.45	185	1,327	734	593	190	104	86
211025	Chaka Kuan	27.96							
211026	Kashi Sarpati	126.28	403	2,893	1,507	1,386	492	254	238
211027	Jaraila	47.75	229	1,540	821	719	226	125	101
211028	Bajata	237.52	458	3,197	1,738	1,459	457	249	208
211029	Chehara	307.37	549	3,474	1,869	1,605	524	304	220
211030	Gaura	877.53	1,490	12,356	6,539	5,817	2,049	1,069	980
211031	Bhilgaur	159.30	301	2,233	1,158	1,075	386	216	170
211032	Neguraban Singh	94.17	170	1,385	720	665	264	142	122

PRIMARY CENSUS ABSTRACT

CENSUS ABSTRACT

Chhanvey

Scheduled Castes population			Scheduled Tribes population			Literates			Name of Village
Persons	Males	Females	Persons	Males	Females	Persons	Males	Females	
11	12	13	14	15	16	17	18	19	2
55,044	29,199	25,845	868	454	414	1,68,510	1,06,077	62,433	Chhanvey (Total)
55,044	29,199	25,845	868	454	414	1,68,510	1,06,077	62,433	Chhanvey (Rural)
-	-	-	-	-	-	-	-	-	Chhanvey (Urban)
RURAL									
587	323	264	1	1	-	2,284	1,468	816	Mishrpur
473	266	207	4	3	1	2,015	1,266	749	Nagwasi
220	125	95	-	-	-	280	209	71	Ghughuti
-----Un-inhabited-----									
34	18	16	-	-	-	760	487	273	Kothara Mishran
-	-	-	-	-	-	109	67	42	Gun Patti
902	483	419	-	-	-	1,325	835	490	Dugauli Manda
254	145	109	-	-	-	834	522	312	Dugauli Kantit
-	-	-	-	-	-	215	121	94	Kothara Manda
234	127	107	-	-	-	1,050	655	395	Kothara Kantit
294	151	143	-	-	-	1,195	744	451	Danghar
-	-	-	-	-	-	26	18	8	Araji Kolepur
-	-	-	-	-	-	17	11	6	Chak Kolepur Khurd
248	130	118	-	-	-	120	88	32	Chak Kolepur Kalan
331	167	164	-	-	-	853	568	285	Basewara Kalan
145	77	68	-	-	-	266	184	82	Basewara Khurd
1,081	579	502	-	-	-	4,342	2,782	1,560	Khaira
-----Un-inhabited-----									
-----Un-inhabited-----									
-----Un-inhabited-----									
-----Un-inhabited-----									
-----Un-inhabited-----									
831	452	379	-	-	-	4,660	2,988	1,672	Chak Raghunath
-	-	-	-	-	-	5	4	1	Gogaon
347	193	154	-	-	-	1,560	962	598	Chak Bahuti
-----Un-inhabited-----									
-----Un-inhabited-----									
1,238	669	569	-	-	-	1,512	959	553	Kolepur
-	-	-	-	-	-	324	211	113	Hanswar
337	179	158	-	-	-	914	597	317	Jagadishpur
-	-	-	-	-	-	343	231	112	Bahutimay Chak Chaura
-	-	-	-	-	-	340	219	121	Bauta Uma Prasad
374	203	171	-	-	-	737	496	241	Rampur Hanswar
3	1	2	-	-	-	360	206	154	Bauta Bishesar Singh
302	143	159	-	-	-	807	514	293	Bauta Ganesh Datta
-----Un-inhabited-----									
55	32	23	17	10	7	850	497	353	Chakrampur Hanswar
-	-	-	-	-	-	46	25	21	Chakrapur Sattanpatti
384	196	188	-	-	-	183	122	61	Bhaurupur Ajagana
183	102	81	-	-	-	547	356	191	Chaka Kuan
369	188	181	-	-	-	874	565	309	Kashi Sarpati
174	93	81	-	-	-	631	412	219	Jaraila
68	38	30	-	-	-	877	554	323	Bajata
-----Un-inhabited-----									
1,022	535	487	-	-	-	1,663	1,060	603	Chehara
-	-	-	-	-	-	992	610	382	Gaura
616	342	274	-	-	-	2,108	1,365	743	Bhilgaur
1,335	718	617	-	-	-	2,113	1,359	754	Neguraban Singh
2,375	1,216	1,159	101	53	48	7,656	4,806	2,850	
572	305	267	-	-	-	1,373	819	554	
202	106	96	-	-	-	771	484	287	

VILLAGE PRIMARY
C D Block -

Location code number	Name of Village	Illiterates			Total workers			Main workers		
		Persons	Males	Females	Persons	Males	Females	Persons	Males	Females
1	2	20	21	22	23	24	25	26	27	28
0787	Chhanvey (Total)	1,08,827	40,379	68,448	85,502	63,084	22,418	51,925	42,035	9,890
0787	Chhanvey (Rural)	1,08,827	40,379	68,448	85,502	63,084	22,418	51,925	42,035	9,890
0787	Chhanvey (Urban)	-	-	-	-	-	-	-	-	-
RURAL										
210983	Mishrpur	2,003	817	1,186	1,173	1,000	173	861	786	75
210984	Nagwasi	978	345	633	1,093	762	331	1,025	724	301
210985	Ghughuti	148	28	120	110	86	24	29	27	2
210986	Ajari Patti	-----Un-inhabited-----								
210987	Kothara Mishran	640	255	385	520	369	151	370	298	72
210988	Gun Patti	50	15	35	52	40	12	44	36	8
210989	Dugauli Manda	866	319	547	546	483	63	486	436	50
210990	Dugauli Kantit	337	110	227	270	231	39	259	225	34
210991	Kothara Manda	109	38	71	55	50	5	53	48	5
210992	Kothara Kantit	523	198	325	415	387	28	339	315	24
210993	Danghar	658	242	416	503	462	41	475	443	32
210994	Araji Kolepur	19	4	15	13	13	-	13	13	-
210995	Chak Kolepur Khurd	17	4	13	8	8	-	8	8	-
210996	Chak Kolepur Kalan	131	43	88	57	57	-	57	57	-
210997	Basewara Kalan	537	172	365	362	285	77	156	115	41
210998	Basewara Khurd	210	68	142	45	42	3	17	16	1
210999	Khaira	2,949	1,084	1,865	1,939	1,539	400	1,120	930	190
211000	Araji Khaira	-----Un-inhabited-----								
211001	Chak Koitara	-----Un-inhabited-----								
211002	Chhakaha	-----Un-inhabited-----								
211003	Chak Madari	-----Un-inhabited-----								
211004	Chak Raghunath	-----Un-inhabited-----								
211005	Gogaon	3,160	1,166	1,994	2,375	1,668	707	1,130	842	288
211006	Chak Bahuti	-	-	-	1	1	-	1	1	-
211007	Kolepur	645	222	423	499	469	30	446	419	27
211008	Hanswar	-----Un-inhabited-----								
211009	Jagadishpur	-----Un-inhabited-----								
211010	Bahutimay Chak Chaura	1,053	405	648	709	646	63	376	334	42
211011	Bauta Uma Prasad	179	52	127	91	84	7	83	80	3
211012	Rampur Hanswar	598	201	397	313	303	10	151	143	8
211013	Bauta Bishesar Singh	317	105	212	220	170	50	212	162	50
211014	Bauta Ganesh Datta	337	128	209	96	87	9	14	13	1
211015	Chakrampur Hanswar	464	150	314	465	268	197	261	198	63
211016	Bhaurupur Sattanpatti	145	54	91	116	109	7	18	13	5
211017	Hargarh	989	423	566	586	422	164	213	198	15
Naraina Khemkaran										
211018	Patti	410	164	246	400	315	85	191	168	23
211019	Pandey Patti	11	2	9	15	12	3	12	10	2
211020	Khamhanpur	201	74	127	105	84	21	80	67	13
211021	Babhani Bhujauta	310	98	212	231	199	32	195	183	12
211022	Bhawan	657	218	439	442	328	114	185	164	21
211023	Karani Bhawa	396	131	265	245	208	37	171	152	19
211024	Bhaurupur Ajagana	450	180	270	390	321	69	200	180	20
211025	Chaka Kuan	-----Un-inhabited-----								
211026	Kashi Sarpati	1,230	447	783	782	685	97	392	378	14
211027	Jaraila	548	211	337	419	348	71	95	69	26
211028	Bajata	1,089	373	716	810	658	152	569	491	78
211029	Chehara	1,361	510	851	1,139	819	320	611	500	111
211030	Gaura	4,700	1,733	2,967	4,694	3,120	1,574	3,504	2,329	1,175
211031	Bhilgaur	860	339	521	557	522	35	408	395	13
211032	Neguraban Singh	614	236	378	295	288	7	282	276	6

PRIMARY CENSUS ABSTRACT

CENSUS ABSTRACT
Chhanvey

Industrial category of main workers													Name of Village 2
Household industry													
Cultivators			Agricultural labourers			workers			Other workers				
Persons	Males	Females	Persons	Males	Females	Persons	Males	Females	Persons	Males	Females		
29	30	31	32	33	34	35	36	37	38	39	40		
14,447	12,046	2,401	14,344	10,678	3,666	3,605	2,627	978	19,529	16,684	2,845	Chhanvey (Total)	
14,447	12,046	2,401	14,344	10,678	3,666	3,605	2,627	978	19,529	16,684	2,845	Chhanvey (Rural)	
-	-	-	-	-	-	-	-	-	-	-	-	Chhanvey (Urban)	
RURAL													
69	60	9	78	72	6	270	250	20	444	404	40	Mishrpur	
642	405	237	81	60	21	104	89	15	198	170	28	Nagwasi	
8	8	-	4	2	2	-	-	-	17	17	-	Ghughuti	
-----Un-inhabited-----													
68	65	3	146	139	7	51	3	48	105	91	14	Kothara Mishran	
6	6	-	8	8	-	4	1	3	26	21	5	Gun Patti	
149	137	12	70	48	22	8	6	2	259	245	14	Dugauli Manda	
136	128	8	71	53	18	7	6	1	45	38	7	Dugauli Kantit	
8	8	-	19	19	-	3	3	-	23	18	5	Kothara Manda	
185	180	5	90	86	4	9	6	3	55	43	12	Kothara Kantit	
207	205	2	127	108	19	9	9	-	132	121	11	Danghar	
3	3	-	8	8	-	-	-	-	2	2	-	Araji Kolepur	
2	2	-	6	6	-	-	-	-	-	-	-	Chak Kolepur Khurd	
-	-	-	55	55	-	-	-	-	2	2	-	Chak Kolepur Kalan	
25	22	3	9	5	4	15	11	4	107	77	30	Basewara Kalan	
9	9	-	1	1	-	3	3	-	4	3	1	Basewara Khurd	
302	280	22	296	215	81	118	95	23	404	340	64	Khaira	
-----Un-inhabited-----													
-----Un-inhabited-----													
-----Un-inhabited-----													
-----Un-inhabited-----													
-----Un-inhabited-----													
202	174	28	383	196	187	125	107	18	420	365	55	Gogaon	
1	1	-	-	-	-	-	-	-	-	-	-	Chak Bahuti	
165	159	6	97	89	8	9	9	-	175	162	13	Kolepur	
-----Un-inhabited-----													
-----Un-inhabited-----													
141	136	5	109	104	5	-	-	-	126	94	32	Bahutimay Chak Chaura	
81	78	3	2	2	-	-	-	-	-	-	-	Bauta Uma Prasad	
2	2	-	6	6	-	15	14	1	128	121	7	Rampur Hanswar	
119	87	32	13	10	3	6	6	-	74	59	15	Bauta Bishesar Singh	
6	5	1	-	-	-	2	2	-	6	6	-	Bauta Ganesh Datta	
20	15	5	124	91	33	12	11	1	105	81	24	Chakrampur Hanswar	
-	-	-	2	2	-	-	-	-	16	11	5	Bhaurupur Sattanpatti	
9	8	1	11	11	-	6	4	2	187	175	12	Hargarh	
-----Un-inhabited-----													
6	3	3	-	-	-	10	9	1	175	156	19	Naraina Khemkaran Patti	
6	6	-	-	-	-	-	-	-	6	4	2	Pandey Patti	
-	-	-	74	61	13	-	-	-	6	6	-	Khamhanpur	
60	56	4	8	8	-	7	6	1	120	113	7	Babhani Bhujauta	
30	28	2	66	60	6	27	25	2	62	51	11	Bhawan	
34	30	4	13	12	1	3	3	-	121	107	14	Karani Bhawa	
5	4	1	5	4	1	34	27	7	156	145	11	Bhaurupur Ajagana	
-----Un-inhabited-----													
69	68	1	8	8	-	22	22	-	293	280	13	Kashi Sarpati	
15	11	4	17	11	6	5	3	2	58	44	14	Jaraila	
108	95	13	47	28	19	54	47	7	360	321	39	Bajata	
145	125	20	82	50	32	44	28	16	340	297	43	Chehara	
1,202	777	425	1,360	728	632	120	85	35	822	739	83	Gaura	
224	220	4	5	5	-	32	32	-	147	138	9	Bhilgaur	
4	4	-	265	259	6	1	1	-	12	12	-	Neguraban Singh	

VILLAGE PRIMARY
C D Block -

Location code number	Name of Village	Industrial category								
		Marginal workers			Cultivators			Agricultural labourers		
		Persons	Males	Females	Persons	Males	Females	Persons	Males	Females
1	2	41	42	43	44	45	46	47	48	49
0787	Chhanvey (Total)	33,577	21,049	12,528	3,724	2,365	1,359	18,355	11,559	6,796
0787	Chhanvey (Rural)	33,577	21,049	12,528	3,724	2,365	1,359	18,355	11,559	6,796
0787	Chhanvey (Urban)	-	-	-	-	-	-	-	-	-
	RURAL									
210983	Mishrpur	312	214	98	21	12	9	116	89	27
210984	Nagwasi	68	38	30	34	16	18	19	12	7
210985	Ghughuti	81	59	22	1	1	-	77	56	21
210986	Ajari Patti									
210987	Kothara Mishran	150	71	79	3	1	2	5	4	1
210988	Gun Patti	8	4	4	-	-	-	-	-	-
210989	Dugauli Manda	60	47	13	2	1	1	30	24	6
210990	Dugauli Kantit	11	6	5	1	1	-	1	-	1
210991	Kothara Manda	2	2	-	-	-	-	1	1	-
210992	Kothara Kantit	76	72	4	2	2	-	3	2	1
210993	Danghar	28	19	9	1	1	-	16	9	7
210994	Araji Kolepur	-	-	-	-	-	-	-	-	-
210995	Chak Kolepur Khurd	-	-	-	-	-	-	-	-	-
210996	Chak Kolepur Kalan	-	-	-	-	-	-	-	-	-
210997	Basewara Kalan	206	170	36	16	13	3	88	78	10
210998	Basewara Khurd	28	26	2	-	-	-	14	14	-
210999	Khaira	819	609	210	133	117	16	263	216	47
211000	Araji Khaira									
211001	Chak Koitara									
211002	Chhakaha									
211003	Chak Madari									
211004	Chak Raghunath									
211005	Gogaon	1,245	826	419	118	60	58	465	259	206
211006	Chak Bahuti	-	-	-	-	-	-	-	-	-
211007	Kolepur	53	50	3	4	4	-	14	14	-
211008	Hanswar									
211009	Jagadishpur									
211010	Bahutimay Chak Chaura	333	312	21	25	22	3	299	283	16
211011	Bauta Uma Prasad	8	4	4	6	3	3	-	-	-
211012	Rampur Hanswar	162	160	2	1	1	-	92	92	-
211013	Bauta Bishesar Singh	8	8	-	2	2	-	1	1	-
211014	Bauta Ganesh Datta	82	74	8	14	13	1	60	53	7
211015	Chakrampur Hanswar	204	70	134	2	1	1	165	49	116
211016	Bhaurupur Sattanpatti	98	96	2	19	19	-	48	47	1
211017	Hargarh	373	224	149	12	11	1	165	103	62
	Naraina Khemkaran									
211018	Patti	209	147	62	84	70	14	24	17	7
211019	Pandey Patti	3	2	1	3	2	1	-	-	-
211020	Khamhanpur	25	17	8	1	1	-	4	4	-
211021	Babhani Bhujauta	36	16	20	2	2	-	19	7	12
211022	Bhawan	257	164	93	8	6	2	226	142	84
211023	Karani Bhawa	74	56	18	6	5	1	18	14	4
211024	Bhaurupur Ajagana	190	141	49	2	2	-	88	63	25
211025	Chaka Kuan									
211026	Kashi Sarpati	390	307	83	27	26	1	48	27	21
211027	Jaraila	324	279	45	38	31	7	217	191	26
211028	Bajata	241	167	74	24	14	10	83	60	23
211029	Chehara	528	319	209	25	11	14	415	240	175
211030	Gaura	1,190	791	399	145	115	30	539	360	179
211031	Bhilgaur	149	127	22	5	5	-	72	65	7
211032	Neguraban Singh	13	12	1	4	4	-	4	4	-

PRIMARY CENSUS ABSTRACT

CENSUS ABSTRACT

Chhanvey

of marginal workers

Household industry workers									Other workers			Non-workers			Name of Village	Location code number
Persons	Males	Females	Persons	Males	Females	Persons	Males	Females								
50	51	52	53	54	55	56	57	58	2	1						
3,906	1,779	2,127	7,592	5,346	2,246	1,91,835	83,372	1,08,463	Chhanvey (Total)			0787				
3,906	1,779	2,127	7,592	5,346	2,246	1,91,835	83,372	1,08,463	Chhanvey (Rural)			0787				
-	-	-	-	-	-	-	-	-	Chhanvey (Urban)			0787				
RURAL																
40	30	10	135	83	52	3,114	1,285	1,829	Mishrpur		210983					
11	6	5	4	4	-	1,900	849	1,051	Nagwasi		210984					
-	-	-	3	2	1	318	151	167	Ghughuti		210985					
									-----Un-inhabited-----							
55	1	54	87	65	22	880	373	507	Kothara Mishran		210987					
3	-	3	5	4	1	107	42	65	Gun Patti		210988					
1	1	-	27	21	6	1,645	671	974	Dugauli Manda		210989					
1	1	-	8	4	4	901	401	500	Dugauli Kantit		210990					
-	-	-	1	1	-	269	109	160	Kothara Manda		210991					
4	4	-	67	64	3	1,158	466	692	Kothara Kantit		210992					
1	1	-	10	8	2	1,350	524	826	Danghar		210993					
-	-	-	-	-	-	32	9	23	Araji Kolepur		210994					
-	-	-	-	-	-	26	7	19	Chak Kolepur Khurd		210995					
-	-	-	-	-	-	194	74	120	Chak Kolepur Kalan		210996					
13	9	4	89	70	19	1,028	455	573	Basewara Kalan		210997					
1	-	1	13	12	1	431	210	221	Basewara Khurd		210998					
54	37	17	369	239	130	5,352	2,327	3,025	Khaira		210999					
									-----Un-inhabited-----							
									-----Un-inhabited-----							
									-----Un-inhabited-----							
									-----Un-inhabited-----							
									-----Un-inhabited-----							
278	193	85	384	314	70	5,445	2,486	2,959	Chak Raghunath		211004					
-	-	-	-	-	-	4	3	1	Gogaon		211005					
-	-	-	-	-	-	-	-	-	Chak Bahuti		211006					
11	10	1	24	22	2	1,706	715	991	Kolepur		211007					
									-----Un-inhabited-----							
									-----Un-inhabited-----							
									-----Un-inhabited-----							
-	-	-	9	7	2	1,856	718	1,138	Hanswar		211008					
-	-	-	2	1	1	412	179	233	Jagadishpur		211009					
-	-	-	2	1	1	412	179	233	Bahutimay Chak Chaura		211010					
34	32	2	35	35	-	1,199	495	704	Bauta Uma Prasad		211011					
-	-	-	5	5	-	440	166	274	Rampur Hanswar		211012					
3	3	-	5	5	-	581	260	321	Bauta Bishesar Singh		211013					
1	1	-	36	19	17	736	378	358	Bauta Ganesh Datta		211014					
2	2	-	29	28	1	389	151	238	Chakrampur Hanswar		211015					
11	6	5	185	104	81	1,210	515	695	Bhaurupur Sattanpatti		211016					
									Hargarh		211017					
									Naraina Khemkaran							
1	-	1	100	60	40	860	346	514	Patti		211018					
-	-	-	-	-	-	42	15	27	Pandey Patti		211019					
-	-	-	20	12	8	279	112	167	Khamhanpur		211020					
6	2	4	9	5	4	626	255	371	Babhani Bhujauta		211021					
4	2	2	19	14	5	1,089	455	634	Bhawan		211022					
-	-	-	50	37	13	782	335	447	Karani Bhawa		211023					
42	31	11	58	45	13	937	413	524	Bhaurupur Ajagana		211024					
									-----Un-inhabited-----							
173	132	41	142	122	20	2,111	822	1,289	Chaka Kuan		211025					
5	1	4	64	56	8	1,121	473	648	Kashi Sarpati		211026					
21	14	7	113	79	34	2,387	1,080	1,307	Jaraila		211027					
19	10	9	69	58	11	2,335	1,050	1,285	Bajata		211028					
65	33	32	441	283	158	7,662	3,419	4,243	Chehara		211029					
28	24	4	44	33	11	1,676	636	1,040	Gaura		211030					
2	2	-	3	2	1	1,090	432	658	Bhilgaur		211031					
									Neguraban Singh		211032					

VILLAGE PRIMARY
C D Block -

Location code number	Name of Village	Area of Village in hectares	Number of households	Total population (including institutional and houseless population)			Population in the age-group 0-6		
				Persons	Males	Females	Persons	Males	Females
1	2	3	4	5	6	7	8	9	10
211033	Kishunpur	42.88	78	627	330	297	116	60	56
211034	Manikatha	122.86	428	2,564	1,363	1,201	421	216	205
211035	Negura Chaube	66.16	53	289	149	140	43	23	20
211036	Negura Deepchand	29.61	55	326	178	148	52	35	17
211037	Negura Tej Singh	29.85	94	637	333	304	97	41	56
211038	Negura Ribai Singh	36.79	48	332	173	159	34	17	17
211039	Bhojpatti	31.00	42	248	134	114	41	27	14
211040	Basant Patti	27.00	150	1,052	561	491	135	86	49
211041	Pakari	17.00	52	437	230	207	72	48	24
211042	Asman Patti	48.00	20	288	151	137	37	19	18
211043	Bhilaura	63.00	89	743	385	358	107	58	49
211044	Paksera Darwa	84.00	133	869	442	427	192	105	87
211045	Chatur Patti Kalan	19.00	15	82	41	41	19	9	10
211046	Chaturpatti Khurd	10.00	10	86	50	36	10	5	5
211047	Chak Chehra	7.99							
211048	Dewari Mu. Gaura	88.55	114	752	410	342	150	81	69
211049	Araji Chehara	17.60	77	537	281	256	68	38	30
211050	Baraha Khurd	53.96	116	793	420	373	139	79	60
211051	Pali	57.50	162	1,252	680	572	176	96	80
211052	Baghaura Rajman	91.78	155	1,069	545	524	202	105	97
211053	Rasauli	68.50	291	1,875	996	879	253	144	109
211054	Sumatia	81.17	122	952	517	435	125	76	49
211055	Mudawan	68.80	167	986	520	466	164	93	71
211056	Ranno Patti	34.21	167	1,064	556	508	191	93	98
211057	Chareru Chaukatha	119.00	340	2,559	1,314	1,245	400	198	202
211058	Naroria	370.67	828	6,170	3,255	2,915	1,075	567	508
211059	Parkhauli	24.75	59	367	183	184	72	39	33
211060	Kaji Chaura	18.57	43	249	137	112	40	22	18
211061	Gharwas Patti	22.92	36	200	105	95	37	20	17
211062	Madanpur	14.83	72	402	204	198	73	40	33
211063	Gangapur	21.52	75	455	233	222	85	44	41
211064	Kasghana	33.01	122	711	379	332	96	45	51
211065	Gonaura	170.66	402	2,731	1,444	1,287	458	251	207
211066	Gosipur	38.45	78	636	330	306	96	43	53
211067	Lambipatti	11.21	27	189	97	92	20	11	9
211068	Baghera Khurd	805.99	583	3,767	1,993	1,774	675	359	316
211069	Kushaha	327.98	623	4,476	2,315	2,161	740	386	354
211070	Sihawal	129.98	202	1,446	733	713	231	117	114
211071	Chitauli	189.38	305	2,058	1,076	982	389	209	180
211072	Patehara	527.87	75	587	314	273	95	49	46
211073	Machhaha	152.97	140	1,049	561	488	152	78	74
211074	Barbata	936.71	281	2,079	1,110	969	353	187	166
211075	Baghera Kalan	91.37	223	1,478	775	703	250	130	120
211076	Bihsara Kalan	137.66	685	4,532	2,375	2,157	663	356	307
211077	Semari	58.86	155	1,061	575	486	128	72	56
211078	Bari Pathak	27.38	60	436	216	220	71	37	34
211079	Dubaha	66.47	108	709	362	347	132	64	68
211080	Baurai	224.60	202	1,372	718	654	222	110	112
211081	Kamapur Khurd	53.98	72	531	280	251	104	56	48
211082	Kolahee Mu. Vijaypur	76.00	197	1,377	697	680	234	120	114
211083	Bajaha	33.00	59	317	172	145	60	40	20
211084	Chaturia	111.00	113	753	390	363	141	81	60
211085	Baishpur	88.71	65	445	226	219	53	20	33
211086	Vaidpur Urf Madhopur	44.00	112	776	406	370	83	54	29
211087	Tikaree Mu. Vaishpur	100.00	5	70	41	29	13	10	3

PRIMARY CENSUS ABSTRACT

CENSUS ABSTRACT

Chhanvey

Scheduled Castes population			Scheduled Tribes population			Literates			Name of Village
Persons	Males	Females	Persons	Males	Females	Persons	Males	Females	
11	12	13	14	15	16	17	18	19	2
-	-	-	-	-	-	356	231	125	Kishunpur
369	195	174	-	-	-	1,502	1,002	500	Manikatha
-	-	-	-	-	-	170	105	65	Negura Chaube
13	5	8	-	-	-	191	116	75	Negura Deepchand
255	131	124	-	-	-	374	253	121	Negura Tej Singh
168	90	78	-	-	-	265	146	119	Negura Ribai Singh
-	-	-	-	-	-	148	95	53	Bhojpatti
28	14	14	-	-	-	622	403	219	Basant Patti
-	-	-	-	-	-	249	142	107	Pakari
-	-	-	-	-	-	199	123	76	Asman Patti
217	111	106	-	-	-	444	288	156	Bhilaura
94	49	45	-	-	-	375	237	138	Paksera Darwa
59	29	30	-	-	-	25	18	7	Chatur Patti Kalan
-	-	-	-	-	-	53	39	14	Chaturpatti Khurd
-----Un-inhabited-----									Chak Chehra
42	25	17	-	-	-	349	256	93	Dewari Mu. Gaura
8	7	1	-	-	-	414	241	173	Araji Chehara
321	169	152	-	-	-	479	335	144	Baraha Khurd
233	126	107	-	-	-	860	549	311	Pali
33	15	18	-	-	-	641	413	228	Baghaura Rajman
244	127	117	-	-	-	1,184	765	419	Rasauli
339	180	159	-	-	-	639	423	216	Sumatia
195	101	94	17	11	6	592	383	209	Mudawan
95	50	45	-	-	-	620	416	204	Ranno Patti
758	390	368	-	-	-	1,754	1,081	673	Chareru Chaukatha
658	354	304	-	-	-	3,758	2,381	1,377	Narolia
19	9	10	-	-	-	212	125	87	Parkhauri
-	-	-	-	-	-	137	95	42	Kaji Chaura
-	-	-	-	-	-	107	76	31	Gharwas Patti
-	-	-	-	-	-	283	162	121	Madanpur
234	118	116	-	-	-	244	146	98	Gangapur
88	47	41	-	-	-	459	297	162	Kasghana
190	90	100	-	-	-	1,636	1,038	598	Gonaura
-	-	-	-	-	-	367	251	116	Gospur
-	-	-	-	-	-	128	82	46	Lambipatti
443	220	223	-	-	-	2,157	1,400	757	Baghera Khurd
1,350	709	641	-	-	-	2,767	1,700	1,067	Kushaha
301	145	156	-	-	-	961	573	388	Sihawal
800	417	383	-	-	-	1,177	743	434	Chitauli
129	69	60	-	-	-	376	234	142	Patehara
-	-	-	-	-	-	680	437	243	Machhaha
136	69	67	-	-	-	1,214	792	422	Barbata
135	61	74	-	-	-	865	537	328	Baghera Kalan
658	357	301	-	-	-	2,879	1,809	1,070	Bihsara Kalan
30	20	10	-	-	-	661	453	208	Semari
16	9	7	34	17	17	266	152	114	Bari Pathak
-	-	-	-	-	-	376	237	139	Dubaha
334	178	156	-	-	-	854	528	326	Baurai
176	97	79	-	-	-	280	171	109	Kamapur Khurd
328	165	163	-	-	-	910	554	356	Kolahee Mu. Vijaypur
-	-	-	-	-	-	194	121	73	Bajaha
-	-	-	20	9	11	431	262	169	Chaturia
15	10	5	-	-	-	288	171	117	Baishpur
180	89	91	-	-	-	517	330	187	Vaidpur Urf Madhopur
-	-	-	-	-	-	41	26	15	Tikaree Mu. Vaishpur

VILLAGE PRIMARY
C D Block -

Location code number	Name of Village	Illiterates			Total workers			Main workers		
		Persons	Males	Females	Persons	Males	Females	Persons	Males	Females
1	2	20	21	22	23	24	25	26	27	28
211033	Kishunpur	271	99	172	137	127	10	89	80	9
211034	Manikatha	1,062	361	701	578	467	111	385	335	50
211035	Negura Chaube	119	44	75	70	62	8	40	35	5
211036	Negura Deepchand	135	62	73	70	69	1	21	20	1
211037	Negura Tej Singh	263	80	183	155	148	7	104	97	7
211038	Negura Ribai Singh	67	27	40	78	71	7	59	52	7
211039	Bhojpatti	100	39	61	57	56	1	50	50	-
211040	Basant Patti	430	158	272	379	264	115	178	161	17
211041	Pakari	188	88	100	113	94	19	109	92	17
211042	Asman Patti	89	28	61	88	78	10	46	39	7
211043	Bhilaura	299	97	202	226	168	58	105	103	2
211044	Paksera Darwa	494	205	289	259	180	79	22	16	6
211045	Chatur Patti Kalan	57	23	34	51	29	22	4	4	-
211046	Chaturpatti Khurd	33	11	22	31	20	11	19	18	1
211047	Chak Chehra				-----Un-inhabited-----					
211048	Dewari Mu. Gaura	403	154	249	185	166	19	25	20	5
211049	Araji Chehara	123	40	83	127	122	5	127	122	5
211050	Baraha Khurd	314	85	229	145	141	4	130	126	4
211051	Pali	392	131	261	307	297	10	230	223	7
211052	Baghaura Rajman	428	132	296	210	198	12	87	77	10
211053	Rasauli	691	231	460	365	299	66	155	137	18
211054	Sumatia	313	94	219	237	210	27	237	210	27
211055	Mudawan	394	137	257	236	188	48	64	58	6
211056	Ranno Patti	444	140	304	342	267	75	186	158	28
211057	Chareru Chaukatha	805	233	572	930	596	334	246	214	32
211058	Narolia	2,412	874	1,538	1,368	1,278	90	1,173	1,123	50
211059	Parkhauli	155	58	97	133	83	50	128	83	45
211060	Kaji Chaura	112	42	70	76	53	23	76	53	23
211061	Gharwas Patti	93	29	64	53	41	12	53	41	12
211062	Madanpur	119	42	77	105	101	4	105	101	4
211063	Gangapur	211	87	124	111	100	11	107	100	7
211064	Kasghana	252	82	170	142	130	12	133	122	11
211065	Gonaura	1,095	406	689	659	624	35	365	343	22
211066	Gosipur	269	79	190	153	142	11	114	108	6
211067	Lambipatti	61	15	46	57	41	16	36	35	1
211068	Baghera Khurd	1,610	593	1,017	1,095	844	251	790	615	175
211069	Kushaha	1,709	615	1,094	1,413	1,007	406	1,108	878	230
211070	Sihawal	485	160	325	512	328	184	266	175	91
211071	Chitauli	881	333	548	668	456	212	350	218	132
211072	Patehara	211	80	131	151	118	33	148	118	30
211073	Machhaha	369	124	245	321	257	64	200	153	47
211074	Barbata	865	318	547	610	463	147	310	281	29
211075	Baghera Kalan	613	238	375	638	363	275	376	248	128
211076	Bihsara Kalan	1,653	566	1,087	1,251	979	272	966	735	231
211077	Semari	400	122	278	460	281	179	371	195	176
211078	Bari Pathak	170	64	106	111	93	18	91	84	7
211079	Dubaha	333	125	208	165	160	5	19	18	1
211080	Baurai	518	190	328	695	343	352	470	290	180
211081	Kamapur Khurd	251	109	142	245	122	123	113	92	21
211082	Kolahee Mu. Vijaypur	467	143	324	580	334	246	539	293	246
211083	Bajaha	123	51	72	74	71	3	73	71	2
211084	Chaturia	322	128	194	207	149	58	15	10	5
211085	Baishpur	157	55	102	150	120	30	119	94	25
211086	Vaidpur Urf Madhopur	259	76	183	244	213	31	187	167	20
211087	Tikaree Mu. Vaishpur	29	15	14	19	19	-	19	19	-

PRIMARY CENSUS ABSTRACT

CENSUS ABSTRACT

Chhanvey

Industrial category of main workers

Household industry													Name of Village
Cultivators			Agricultural labourers			workers			Other workers				
Persons	Males	Females	Persons	Males	Females	Persons	Males	Females	Persons	Males	Females		
29	30	31	32	33	34	35	36	37	38	39	40	2	
10	8	2	38	35	3	24	24	-	17	13	4	Kishunpur	
126	100	26	167	155	12	17	14	3	75	66	9	Manikatha	
12	12	-	6	6	-	9	9	-	13	8	5	Negura Chaube	
5	5	-	9	9	-	-	-	-	7	6	1	Negura Deepchand	
35	32	3	14	14	-	1	1	-	54	50	4	Negura Tej Singh	
31	31	-	-	-	-	-	-	-	28	21	7	Negura Ribai Singh	
28	28	-	18	18	-	-	-	-	4	4	-	Bhojpatti	
35	32	3	66	57	9	16	13	3	61	59	2	Basant Patti	
1	1	-	35	33	2	31	22	9	42	36	6	Pakari	
3	3	-	5	3	2	3	3	-	35	30	5	Asman Patti	
27	27	-	19	19	-	8	8	-	51	49	2	Bhilaura	
4	4	-	1	1	-	-	-	-	17	11	6	Paksera Darwa	
-	-	-	1	1	-	1	1	-	2	2	-	Chatur Patti Kalan	
8	8	-	-	-	-	2	2	-	9	8	1	Chaturpatti Khurd	
-----Un-inhabited-----													
12	12	-	6	5	1	-	-	-	7	3	4	Dewari Mu. Gaura	
44	44	-	-	-	-	-	-	-	83	78	5	Araji Chehara	
36	34	2	55	55	-	16	16	-	23	21	2	Baraha Khurd	
128	127	1	64	60	4	2	2	-	36	34	2	Pali	
2	2	-	6	5	1	2	2	-	77	68	9	Baghaura Rajman	
43	36	7	52	48	4	7	7	-	53	46	7	Rasauli	
67	56	11	120	108	12	6	5	1	44	41	3	Sumatia	
8	7	1	9	7	2	8	8	-	39	36	3	Mudawan	
52	47	5	9	7	2	19	18	1	106	86	20	Ranno Patti	
29	25	4	27	24	3	12	12	-	178	153	25	Chareru Chaukatha	
182	176	6	567	553	14	135	134	1	289	260	29	Naroria	
49	27	22	20	4	16	4	1	3	55	51	4	Parkhauri	
33	22	11	9	1	8	-	-	-	34	30	4	Kaji Chaura	
32	30	2	12	2	10	-	-	-	9	9	-	Gharwas Patti	
6	6	-	13	13	-	8	8	-	78	74	4	Madanpur	
3	3	-	30	30	-	1	1	-	73	66	7	Gangapur	
44	39	5	16	12	4	5	5	-	68	66	2	Kasghana	
138	130	8	69	68	1	45	44	1	113	101	12	Gonaura	
75	72	3	4	3	1	1	1	-	34	32	2	Gosipur	
32	31	1	-	-	-	-	-	-	4	4	-	Lambipatti	
406	273	133	19	17	2	36	23	13	329	302	27	Baghera Khurd	
324	227	97	432	355	77	30	17	13	322	279	43	Kushaha	
80	41	39	92	52	40	3	3	-	91	79	12	Sihawal	
101	60	41	35	22	13	24	11	13	190	125	65	Chitauli	
38	38	-	29	25	4	23	16	7	58	39	19	Patehara	
28	24	4	81	46	35	5	3	2	86	80	6	Machhaha	
153	145	8	41	29	12	6	6	-	110	101	9	Barbata	
165	62	103	8	6	2	13	6	7	190	174	16	Baghera Kalan	
236	188	48	91	51	40	41	26	15	598	470	128	Bihsara Kalan	
67	13	54	1	-	1	59	24	35	244	158	86	Semari	
20	17	3	16	14	2	2	2	-	53	51	2	Bari Pathak	
6	5	1	1	1	-	2	2	-	10	10	-	Dubaha	
43	37	6	272	123	149	16	4	12	139	126	13	Baurai	
53	43	10	-	-	-	2	1	1	58	48	10	Kamapur Khurd	
56	36	20	440	221	219	8	8	-	35	28	7	Kolahee Mu. Vijaypur	
49	47	2	12	12	-	1	1	-	11	11	-	Bajaha	
2	2	-	-	-	-	-	-	-	13	8	5	Chaturia	
30	18	12	6	5	1	17	15	2	66	56	10	Baishpur	
14	8	6	87	81	6	7	7	-	79	71	8	Vaidpur Urf Madhopur	
1	1	-	18	18	-	-	-	-	-	-	-	Tikaree Mu. Vaishpur	

VILLAGE PRIMARY
C D Block -

Location code number	Name of Village	Industrial category								
		Marginal workers			Cultivators			Agricultural labourers		
		Persons	Males	Females	Persons	Males	Females	Persons	Males	Females
1	2	41	42	43	44	45	46	47	48	49
211033	Kishunpur	48	47	1	2	2	-	45	45	-
211034	Manikatha	193	132	61	13	9	4	163	110	53
211035	Negura Chaube	30	27	3	4	1	3	26	26	-
211036	Negura Deepchand	49	49	-	5	5	-	41	41	-
211037	Negura Tej Singh	51	51	-	-	-	-	42	42	-
211038	Negura Ribai Singh	19	19	-	3	3	-	14	14	-
211039	Bhojpatti	7	6	1	-	-	-	6	6	-
211040	Basant Patti	201	103	98	3	2	1	143	70	73
211041	Pakari	4	2	2	-	-	-	-	-	-
211042	Asman Patti	42	39	3	36	36	-	3	1	2
211043	Bhilaura	121	65	56	33	6	27	58	43	15
211044	Paksera Darwa	237	164	73	18	17	1	11	8	3
211045	Chatur Patti Kalan	47	25	22	-	-	-	-	-	-
211046	Chaturpatti Khurd	12	2	10	8	1	7	2	1	1
211047	Chak Chehra	-----Un-inhabited-----								
211048	Dewari Mu. Gaura	160	146	14	3	2	1	145	133	12
211049	Araji Chehara	-	-	-	-	-	-	-	-	-
211050	Baraha Khurd	15	15	-	3	3	-	8	8	-
211051	Pali	77	74	3	8	7	1	65	64	1
211052	Baghaura Rajman	123	121	2	4	4	-	26	26	-
211053	Rasauli	210	162	48	17	13	4	122	102	20
211054	Sumatia	-	-	-	-	-	-	-	-	-
211055	Mudawan	172	130	42	10	5	5	92	68	24
211056	Ranno Patti	156	109	47	20	18	2	89	51	38
211057	Chareru Chaukatha	684	382	302	87	71	16	357	200	157
211058	Naroia	195	155	40	34	32	2	66	60	6
211059	Parkhauli	5	-	5	1	-	1	4	-	4
211060	Kaji Chaura	-	-	-	-	-	-	-	-	-
211061	Gharwas Patti	-	-	-	-	-	-	-	-	-
211062	Madanpur	-	-	-	-	-	-	-	-	-
211063	Gangapur	4	-	4	-	-	-	-	-	-
211064	Kasghana	9	8	1	-	-	-	1	1	-
211065	Gonaura	294	281	13	31	29	2	117	113	4
211066	Gosipur	39	34	5	10	10	-	10	6	4
211067	Lambipatti	21	6	15	3	2	1	8	-	8
211068	Baghera Khurd	305	229	76	21	13	8	205	145	60
211069	Kushaha	305	129	176	11	9	2	37	18	19
211070	Sihawal	246	153	93	119	79	40	96	44	52
211071	Chitauli	318	238	80	9	9	-	196	134	62
211072	Patehara	3	-	3	-	-	-	-	-	-
211073	Machhaha	121	104	17	12	12	-	35	24	11
211074	Barbata	300	182	118	141	78	63	123	75	48
211075	Baghera Kalan	262	115	147	20	15	5	60	26	34
211076	Bihsara Kalan	285	244	41	37	34	3	110	100	10
211077	Semari	89	86	3	3	3	-	83	81	2
211078	Bari Pathak	20	9	11	1	1	-	17	6	11
211079	Dubaha	146	142	4	11	11	-	94	91	3
211080	Baurai	225	53	172	4	2	2	24	10	14
211081	Kamapur Khurd	132	30	102	-	-	-	1	-	1
211082	Kolahee Mu. Vijaypur	41	41	-	4	4	-	25	25	-
211083	Bajaha	1	-	1	1	-	1	-	-	-
211084	Chaturia	192	139	53	29	28	1	87	42	45
211085	Baishpur	31	26	5	-	-	-	23	19	4
211086	Vaidpur Urf Madhopur	57	46	11	-	-	-	23	23	-
211087	Tikaree Mu. Vaishpur	-	-	-	-	-	-	-	-	-

PRIMARY CENSUS ABSTRACT

CENSUS ABSTRACT

Chhanvey

of marginal workers

Household industry workers			Other workers			Non-workers			Name of Village	Location code number
Persons	Males	Females	Persons	Males	Females	Persons	Males	Females		
50	51	52	53	54	55	56	57	58	2	1
-	-	-	1	-	1	490	203	287	Kishunpur	211033
9	8	1	8	5	3	1,986	896	1,090	Manikatha	211034
-	-	-	-	-	-	219	87	132	Negura Chaube	211035
2	2	-	1	1	-	256	109	147	Negura Deepchand	211036
-	-	-	9	9	-	482	185	297	Negura Tej Singh	211037
1	1	-	1	1	-	254	102	152	Negura Ribai Singh	211038
1	-	1	-	-	-	191	78	113	Bhojpatti	211039
26	12	14	29	19	10	673	297	376	Basant Patti	211040
1	-	1	3	2	1	324	136	188	Pakari	211041
-	-	-	3	2	1	200	73	127	Asman Patti	211042
16	9	7	14	7	7	517	217	300	Bhilaura	211043
6	4	2	202	135	67	610	262	348	Paksera Darwa	211044
-	-	-	47	25	22	31	12	19	Chatur Patti Kalan	211045
2	-	2	-	-	-	55	30	25	Chaturpatti Khurd	211046
-----Un-inhabited-----									Chak Chehra	211047
1	1	-	11	10	1	567	244	323	Dewari Mu. Gaura	211048
-	-	-	-	-	-	410	159	251	Araji Chehara	211049
-	-	-	4	4	-	648	279	369	Baraha Khurd	211050
2	2	-	2	1	1	945	383	562	Pali	211051
-	-	-	93	91	2	859	347	512	Baghaura Rajman	211052
18	12	6	53	35	18	1,510	697	813	Rasauli	211053
-	-	-	-	-	-	715	307	408	Sumatia	211054
25	21	4	45	36	9	750	332	418	Mudawan	211055
11	8	3	36	32	4	722	289	433	Ranno Patti	211056
130	39	91	110	72	38	1,629	718	911	Chareru Chaukatha	211057
25	24	1	70	39	31	4,802	1,977	2,825	Narolia	211058
-	-	-	-	-	-	234	100	134	Parkhauri	211059
-	-	-	-	-	-	173	84	89	Kaji Chaura	211060
-	-	-	-	-	-	147	64	83	Gharwas Patti	211061
-	-	-	-	-	-	297	103	194	Madanpur	211062
-	-	-	4	-	4	344	133	211	Gangapur	211063
-	-	-	8	7	1	569	249	320	Kasghana	211064
40	38	2	106	101	5	2,072	820	1,252	Gonaura	211065
-	-	-	19	18	1	483	188	295	Gospur	211066
-	-	-	10	4	6	132	56	76	Lambipatti	211067
23	19	4	56	52	4	2,672	1,149	1,523	Baghera Khurd	211068
-	-	-	257	102	155	3,063	1,308	1,755	Kushaha	211069
18	17	1	13	13	-	934	405	529	Sihawal	211070
7	3	4	106	92	14	1,390	620	770	Chitauli	211071
3	-	3	-	-	-	436	196	240	Patehara	211072
7	6	1	67	62	5	728	304	424	Machhaha	211073
18	14	4	18	15	3	1,469	647	822	Barbata	211074
110	36	74	72	38	34	840	412	428	Baghera Kalan	211075
23	11	12	115	99	16	3,281	1,396	1,885	Bihsara Kalan	211076
-	-	-	3	2	1	601	294	307	Semari	211077
-	-	-	2	2	-	325	123	202	Bari Pathak	211078
15	15	-	26	25	1	544	202	342	Dubaha	211079
187	37	150	10	4	6	677	375	302	Baurai	211080
131	30	101	-	-	-	286	158	128	Kamapur Khurd	211081
5	5	-	7	7	-	797	363	434	Kolahee Mu. Vijaypur	211082
-	-	-	-	-	-	243	101	142	Bajaha	211083
1	1	-	75	68	7	546	241	305	Chaturia	211084
5	4	1	3	3	-	295	106	189	Baishpur	211085
1	1	-	33	22	11	532	193	339	Vaidpur Urf Madhopur	211086
-	-	-	-	-	-	51	22	29	Tikaree Mu. Vaishpur	211087

VILLAGE PRIMARY
C D Block -

Location code number	Name of Village	Area of Village in hectares	Number of households	Total population (including institutional and houseless population)			Population in the age-group 0-6		
				Persons	Males	Females	Persons	Males	Females
1	2	3	4	5	6	7	8	9	10
211088	Tikaree Mu. Jigana	88.71	55	440	228	212	64	33	31
211089	Bhatra	82.05	72	573	283	290	83	36	47
211090	Badewara Chaube	83.56	162	1,204	635	569	196	102	94
211091	Baraipar	14.85	34	261	136	125	49	26	23
211092	Jadipur	88.71	177	1,115	587	528	160	83	77
211093	Tulapur	15.13	68	468	241	227	68	36	32
211094	Bihasara Khurd	45.62	115	615	319	296	78	38	40
211095	Jigna	152.72	354	2,344	1,284	1,060	276	149	127
211096	Siktiha	40.02	42	386	202	184	61	35	26
211097	Baree Dubey	40.08	106	812	428	384	139	69	70
211098	Jasa Baghaura	395.86	377	2,559	1,320	1,239	417	217	200
211099	Bari Gaharwar	16.62	14	106	58	48	10	8	2
211100	Barai Baree	18.36	46	261	127	134	37	13	24
211101	Gosai Daspur	25.14	75	486	255	231	73	36	37
211102	Mahokhar	76.15	93	672	348	324	98	49	49
211103	Khamhariadamuyan	104.00	193	1,466	752	714	267	145	122
211104	Raipur	54.02	165	992	541	451	135	79	56
211105	Saunaha	7.93	22	118	62	56	20	6	14
211106	Banhaita	34.00	40	346	176	170	43	21	22
211107	Sikara Kalan	72.62	266	1,713	909	804	308	151	157
211108	Nakata	32.63	120	883	458	425	142	73	69
211109	Sindhuria	84.19	204	1,387	757	630	242	126	116
211110	Gorsar Pandey	81.10	238	1,630	831	799	271	149	122
211111	Gorsar Sarpati	177.92	446	3,759	2,020	1,739	596	325	271
211112	Kalana Gaharwar	178.35	402	3,111	1,620	1,491	433	233	200
211113	Saroi Babu	27.29	121	768	352	416	105	64	41
211114	Saroi Tiwari	39.47	74	521	210	311	66	25	41
	Bhausingh Ka Pura Urf								
211115	Atraila	68.26	239	1,460	731	729	223	113	110
211116	Mishrapur Mu.Asawa	52.20	65	408	200	208	85	34	51
211117	Kalana Dubey	57.71	180	1,359	699	660	247	129	118
211118	Gaipura	48.20	59	495	264	231	89	48	41
211119	Kathwaiya	85.92	92	493	274	219	64	39	25
211120	Garh Charaicha	91.09	99	828	422	406	127	66	61
211121	Charaicha	89.11	102	839	440	399	107	60	47
211122	Aswa	117.57	167	1,173	615	558	214	114	100
211123	Bijar Band	11.00							
						-----Un-inhabited-----			
211124	Jokhu Chak	4.87	9	56	30	26	11	6	5
211125	Jhilawar	38.91	113	806	423	383	168	96	72
211126	Nibi Gaharwar	442.89	418	2,888	1,502	1,386	438	246	192
211127	Chhatrashah Patti	30.23	20	143	75	68	26	16	10
211128	Bijar Kalan	64.03	153	1,172	621	551	200	115	85
211129	Raipuri	123.83	184	1,138	627	511	134	69	65
211130	Dugaraha Alamsingh	59.00	36	317	160	157	44	26	18
211131	Dugaraha Aswan	94.68	203	1,419	746	673	198	101	97
211132	Bijar Akhin	7.00	20	178	90	88	22	9	13
211133	Khurdan	14.00	8	37	16	21	5	3	2
211134	Teliyani	74.00	113	1,256	675	581	193	96	97
211135	Jodhipur	33.07	131	869	459	410	159	88	71
211136	Biraura Pandey	169.00	234	1,634	841	793	232	134	98
211137	Khamharia Kalan	422.18	371	2,776	1,455	1,321	408	215	193
211138	Arjunpur	101.11	102	710	343	367	127	62	65
211139	Adampur	49.15	142	1,024	546	478	129	63	66
211140	Naugaon	338.37	343	2,946	1,619	1,327	488	259	229
211141	Devipur	37.25	68	486	253	233	71	36	35

PRIMARY CENSUS ABSTRACT

CENSUS ABSTRACT

Chhanvey

Scheduled Castes population			Scheduled Tribes population			Literates			Name of Village
Persons	Males	Females	Persons	Males	Females	Persons	Males	Females	
11	12	13	14	15	16	17	18	19	2
21	8	13	-	-	-	261	171	90	Tikaree Mu. Jigana
-	-	-	-	-	-	395	223	172	Bhatra
207	116	91	-	-	-	815	491	324	Badewara Chaube
43	21	22	-	-	-	152	84	68	Baraipar
509	268	241	-	-	-	671	428	243	Jadopur
-	-	-	-	-	-	307	186	121	Tulapur
58	31	27	-	-	-	457	270	187	Bihasara Khurd
187	110	77	31	17	14	1,728	1,071	657	Jigna
-	-	-	-	-	-	233	142	91	Siktiha
317	173	144	-	-	-	465	294	171	Baree Dubey
452	242	210	-	-	-	1,567	980	587	Jasa Baghaura
-	-	-	-	-	-	83	50	33	Bari Gaharwar
-	-	-	-	-	-	178	106	72	Barai Baree
283	149	134	-	-	-	328	206	122	Gosai Daspur
167	91	76	-	-	-	425	291	134	Mahokhar
184	97	87	-	-	-	928	573	355	Khamhariadamuyan
673	362	311	-	-	-	665	437	228	Raipur
-	-	-	-	-	-	64	48	16	Saunaha
12	6	6	-	-	-	253	144	109	Banhaita
404	217	187	-	-	-	992	675	317	Sikara Kalan
173	103	70	-	-	-	562	363	199	Nakata
397	232	165	-	-	-	765	506	259	Sindhuria
335	175	160	-	-	-	998	599	399	Gorsar Pandey
451	246	205	-	-	-	2,240	1,469	771	Gorsar Sarpati
1,017	554	463	-	-	-	2,003	1,257	746	Kalana Gaharwar
45	19	26	-	-	-	553	253	300	Saroi Babu
-	-	-	-	-	-	319	167	152	Saroi Tiwari
-	-	-	-	-	-	-	-	-	Bhausingh Ka Pura Urf
69	34	35	-	-	-	880	520	360	Atraila
-	-	-	-	-	-	175	94	81	Mishrapur Mu.Asawa
113	55	58	-	-	-	882	535	347	Kalana Dubey
58	29	29	-	-	-	317	199	118	Gaipura
185	97	88	-	-	-	339	209	130	Kathwaiya
152	73	79	-	-	-	573	341	232	Garh Charaicha
10	4	6	-	-	-	559	353	206	Charaicha
549	290	259	-	-	-	674	432	242	Aswa
-	-	-	-----Un-inhabited-----			-	-	-	Bijar Band
-	-	-	-	-	-	20	15	5	Jokhu Chak
305	162	143	-	-	-	328	235	93	Jhilawar
733	374	359	15	7	8	1,860	1,107	753	Nibi Gaharwar
28	15	13	-	-	-	83	54	29	Chhatrashah Patti
-	-	-	-	-	-	702	430	272	Bijar Kalan
326	188	138	-	-	-	779	513	266	Raipuri
-	-	-	-	-	-	268	131	137	Dugaraha Alamsingh
290	141	149	-	-	-	944	579	365	Dugaraha Aswan
-	-	-	-	-	-	155	80	75	Bijar Akhin
-	-	-	-	-	-	28	12	16	Khurdan
108	65	43	-	-	-	756	486	270	Teliyani
19	11	8	-	-	-	472	327	145	Jodhipur
399	220	179	-	-	-	1,070	638	432	Biraura Pandey
329	169	160	-	-	-	1,672	1,103	569	Khamharia Kalan
368	186	182	-	-	-	415	238	177	Arjunpur
276	139	137	-	-	-	716	444	272	Adampur
1,384	767	617	-	-	-	1,702	1,142	560	Naugaon
86	44	42	-	-	-	323	210	113	Devipur

VILLAGE PRIMARY
C D Block -

Location code number	Name of Village	Illiterates			Total workers			Main workers		
		Persons	Males	Females	Persons	Males	Females	Persons	Males	Females
1	2	20	21	22	23	24	25	26	27	28
211088	Tikaree Mu. Jigana	179	57	122	225	131	94	89	55	34
211089	Bhatra	178	60	118	142	121	21	131	112	19
211090	Badewara Chaube	389	144	245	259	248	11	243	233	10
211091	Baraipar	109	52	57	87	74	13	85	72	13
211092	Jadipur	444	159	285	383	252	131	113	97	16
211093	Tulapur	161	55	106	161	118	43	149	112	37
211094	Bihasara Khurd	158	49	109	195	148	47	97	82	15
211095	Jigna	616	213	403	799	579	220	592	432	160
211096	Siktiha	153	60	93	87	81	6	50	45	5
211097	Baree Dubey	347	134	213	217	207	10	68	64	4
211098	Jasa Baghaura	992	340	652	851	557	294	347	308	39
211099	Bari Gaharwar	23	8	15	26	26	-	14	14	-
211100	Barai Baree	83	21	62	46	42	4	25	23	2
211101	Gosai Daspur	158	49	109	136	104	32	22	18	4
211102	Mahokhar	247	57	190	187	167	20	169	156	13
211103	Khamhariadamuyan	538	179	359	496	301	195	94	81	13
211104	Raipur	327	104	223	542	314	228	354	210	144
211105	Saunaha	54	14	40	107	60	47	75	34	41
211106	Banhaita	93	32	61	89	87	2	89	87	2
211107	Sikara Kalan	721	234	487	432	367	65	109	91	18
211108	Nakata	321	95	226	250	214	36	211	189	22
211109	Sindhuria	622	251	371	418	344	74	378	309	69
211110	Gorsar Pandey	632	232	400	653	395	258	431	266	165
211111	Gorsar Sarpati	1,519	551	968	961	810	151	642	567	75
211112	Kalana Gaharwar	1,108	363	745	731	597	134	309	255	54
211113	Saroi Babu	215	99	116	243	154	89	150	126	24
211114	Saroi Tiwari	202	43	159	136	99	37	112	88	24
211115	Bhausingh Ka Pura Urf									
211115	Atraila	580	211	369	514	346	168	279	223	56
211116	Mishrapur Mu.Asawa	233	106	127	123	100	23	5	5	-
211117	Kalana Dubey	477	164	313	588	321	267	178	114	64
211118	Gaipura	178	65	113	250	124	126	4	2	2
211119	Kathwaiya	154	65	89	37	29	8	12	11	1
211120	Garh Charaicha	255	81	174	256	192	64	127	98	29
211121	Charaicha	280	87	193	168	164	4	165	162	3
211122	Aswa	499	183	316	324	239	85	94	88	6
211123	Bijar Band				-----Un-inhabited-----					
211124	Jokhu Chak	36	15	21	13	12	1	1	1	-
211125	Jhilawar	478	188	290	371	184	187	157	149	8
211126	Nibi Gaharwar	1,028	395	633	1,031	634	397	652	416	236
211127	Chhatrashah Patti	60	21	39	67	33	34	14	14	-
211128	Bijar Kalan	470	191	279	423	257	166	183	124	59
211129	Raipuri	359	114	245	305	261	44	193	181	12
211130	Dugaraha Alamsingh	49	29	20	1	1	-	1	1	-
211131	Dugaraha Aswan	475	167	308	393	279	114	176	165	11
211132	Bijar Akhin	23	10	13	11	11	-	11	11	-
211133	Khurdan	9	4	5	5	4	1	5	4	1
211134	Teliyani	500	189	311	268	253	15	255	240	15
211135	Jodhipur	397	132	265	269	197	72	72	67	5
211136	Biraura Pandey	564	203	361	446	343	103	114	105	9
211137	Khamharia Kalan	1,104	352	752	795	554	241	235	209	26
211138	Arjunpur	295	105	190	254	147	107	182	113	69
211139	Adampur	308	102	206	397	202	195	118	111	7
211140	Naugaon	1,244	477	767	970	651	319	386	354	32
211141	Devipur	163	43	120	74	53	21	15	11	4

PRIMARY CENSUS ABSTRACT

CENSUS ABSTRACT
Chhanvey

Industrial category of main workers													Name of Village 2
Household industry									Other workers				
Cultivators			Agricultural labourers			workers							
Persons	Males	Females	Persons	Males	Females	Persons	Males	Females	Persons	Males	Females		
29	30	31	32	33	34	35	36	37	38	39	40		
79	52	27	-	-	-	-	-	-	10	3	7	Tikaree Mu. Jigana	
32	30	2	-	-	-	-	-	-	99	82	17	Bhatra	
40	40	-	31	30	1	-	-	-	172	163	9	Badewara Chaube	
39	39	-	20	20	-	-	-	-	26	13	13	Baraipar	
12	12	-	26	22	4	4	3	1	71	60	11	Jadipur	
19	11	8	7	-	7	19	3	16	104	98	6	Tulapur	
21	18	3	3	2	1	15	10	5	58	52	6	Bihasara Khurd	
217	207	10	4	3	1	9	9	-	362	213	149	Jigna	
23	19	4	7	7	-	1	1	-	19	18	1	Siktiha	
22	21	1	32	32	-	1	1	-	13	10	3	Baree Dubey	
130	112	18	78	65	13	3	2	1	136	129	7	Jasa Baghaura	
5	5	-	-	-	-	-	-	-	9	9	-	Bari Gaharwar	
8	8	-	-	-	-	-	-	-	17	15	2	Barai Baree	
1	1	-	1	-	1	-	-	-	20	17	3	Gosai Daspur	
3	3	-	58	54	4	17	16	1	91	83	8	Mahokhar	
4	1	3	7	2	5	6	6	-	77	72	5	Khamhariadamuyan	
1	1	-	145	88	57	-	-	-	208	121	87	Raipur	
-	-	-	-	-	-	-	-	-	75	34	41	Saunaha	
13	13	-	58	57	1	4	4	-	14	13	1	Banhaita	
10	7	3	4	3	1	20	19	1	75	62	13	Sikara Kalan	
90	90	-	21	20	1	18	8	10	82	71	11	Nakata	
87	86	1	67	66	1	11	2	9	213	155	58	Sindhuria	
41	35	6	62	56	6	212	73	139	116	102	14	Gorsar Pandey	
211	198	13	104	83	21	41	35	6	286	251	35	Gorsar Sarpati	
14	9	5	8	8	-	24	22	2	263	216	47	Kalana Gaharwar	
3	1	2	21	18	3	1	-	1	125	107	18	Saroi Babu	
7	4	3	33	27	6	8	8	-	64	49	15	Saroi Tiwari	
90	70	20	13	10	3	36	19	17	140	124	16	Bhausingh Ka Pura Urf Atraila	
-	-	-	-	-	-	1	1	-	4	4	-	Mishrapur Mu.Asawa	
30	16	14	28	19	9	70	34	36	50	45	5	Kalana Dubey	
1	1	-	1	-	1	1	-	1	1	1	-	Gaipura	
1	1	-	-	-	-	-	-	-	11	10	1	Kathwaiya	
59	57	2	55	34	21	-	-	-	13	7	6	Garh Charaicha	
64	64	-	67	65	2	-	-	-	34	33	1	Charaicha	
27	26	1	41	37	4	-	-	-	26	25	1	Aswa	
-----Un-inhabited-----												Bijar Band	
-	-	-	-	-	-	-	-	-	1	1	-	Jokhu Chak	
113	108	5	24	21	3	-	-	-	20	20	-	Jhilawar	
194	128	66	77	45	32	53	35	18	328	208	120	Nibi Gaharwar	
-	-	-	-	-	-	-	-	-	14	14	-	Chhatrashah Patti	
64	60	4	35	27	8	61	22	39	23	15	8	Bijar Kalan	
63	62	1	1	1	-	11	9	2	118	109	9	Raipuri	
-	-	-	-	-	-	-	-	-	1	1	-	Dugaraha Alamsingh	
93	90	3	5	1	4	7	7	-	71	67	4	Dugaraha Aswan	
5	5	-	-	-	-	-	-	-	6	6	-	Bijar Akhin	
3	3	-	-	-	-	-	-	-	2	1	1	Khurdan	
31	31	-	136	125	11	31	30	1	57	54	3	Teliyani	
25	22	3	3	3	-	6	6	-	38	36	2	Jodhipur	
60	57	3	7	5	2	3	2	1	44	41	3	Biraura Pandey	
109	98	11	4	4	-	34	32	2	88	75	13	Khamharia Kalan	
9	8	1	123	68	55	40	31	9	10	6	4	Arjunpur	
91	89	2	4	1	3	-	-	-	23	21	2	Adampur	
49	45	4	236	224	12	23	21	2	78	64	14	Naugaon	
1	-	1	-	-	-	5	3	2	9	8	1	Devipur	

VILLAGE PRIMARY
C D Block -

Location code number	Name of Village	Industrial category								
		Marginal workers			Cultivators			Agricultural labourers		
		Persons	Males	Females	Persons	Males	Females	Persons	Males	Females
1	2	41	42	43	44	45	46	47	48	49
211088	Tikaree Mu. Jigana	136	76	60	-	-	-	1	1	-
211089	Bhatra	11	9	2	1	1	-	4	3	1
211090	Badewara Chaube	16	15	1	1	-	1	6	6	-
211091	Baraipar	2	2	-	-	-	-	2	2	-
211092	Jadipur	270	155	115	11	8	3	240	136	104
211093	Tulapur	12	6	6	1	-	1	1	1	-
211094	Biharsara Khurd	98	66	32	1	1	-	52	40	12
211095	Jigna	207	147	60	36	26	10	50	47	3
211096	Siktiha	37	36	1	-	-	-	35	34	1
211097	Baree Dubey	149	143	6	6	6	-	123	120	3
211098	Jasa Baghaura	504	249	255	28	12	16	307	123	184
211099	Bari Gaharwar	12	12	-	-	-	-	-	-	-
211100	Barai Baree	21	19	2	2	1	1	1	1	-
211101	Gosai Daspur	114	86	28	17	16	1	79	54	25
211102	Mahokhar	18	11	7	1	1	-	-	-	-
211103	Khamhariadamuyan	402	220	182	5	5	-	276	124	152
211104	Raipur	188	104	84	-	-	-	69	9	60
211105	Saunaha	32	26	6	-	-	-	-	-	-
211106	Banhaita	-	-	-	-	-	-	-	-	-
211107	Sikara Kalan	323	276	47	92	79	13	194	170	24
211108	Nakata	39	25	14	5	1	4	19	18	1
211109	Sindhuria	40	35	5	1	1	-	36	32	4
211110	Gorsar Pandey	222	129	93	9	8	1	102	58	44
211111	Gorsar Sarpati	319	243	76	30	22	8	231	187	44
211112	Kalana Gaharwar	422	342	80	41	37	4	264	206	58
211113	Saroi Babu	93	28	65	-	-	-	17	7	10
211114	Saroi Tiwari	24	11	13	1	-	1	10	6	4
	Bhausingh Ka Pura Urf									
211115	Atraila	235	123	112	12	11	1	96	28	68
211116	Mishrapur Mu.Asawa	118	95	23	-	-	-	114	93	21
211117	Kalana Dubey	410	207	203	60	35	25	131	85	46
211118	Gaipura	246	122	124	-	-	-	61	43	18
211119	Kathwaiya	25	18	7	2	2	-	14	9	5
211120	Garh Charaicha	129	94	35	94	64	30	2	2	-
211121	Charaicha	3	2	1	1	1	-	2	1	1
211122	Aswa	230	151	79	2	2	-	226	148	78
211123	Bijar Band				-----Un-inhabited-----					
211124	Jokhu Chak	12	11	1	-	-	-	5	4	1
211125	Jhilawar	214	35	179	19	2	17	190	33	157
211126	Nibi Gaharwar	379	218	161	66	48	18	127	64	63
211127	Chhatrashah Patti	53	19	34	33	9	24	2	1	1
211128	Bijar Kalan	240	133	107	22	18	4	195	99	96
211129	Raipuri	112	80	32	-	-	-	18	13	5
211130	Dugaraha Alamsingh	-	-	-	-	-	-	-	-	-
211131	Dugaraha Aswan	217	114	103	1	1	-	204	105	99
211132	Bijar Akhin	-	-	-	-	-	-	-	-	-
211133	Khurdan	-	-	-	-	-	-	-	-	-
211134	Teliyani	13	13	-	3	3	-	9	9	-
211135	Jodhipur	197	130	67	30	15	15	151	99	52
211136	Biraura Pandey	332	238	94	1	-	1	303	219	84
211137	Khamharia Kalan	560	345	215	24	20	4	421	255	166
211138	Arjunpur	72	34	38	3	1	2	59	27	32
211139	Adampur	279	91	188	119	9	110	150	74	76
211140	Naugaon	584	297	287	33	14	19	450	206	244
211141	Devipur	59	42	17	31	29	2	28	13	15

PRIMARY CENSUS ABSTRACT

CENSUS ABSTRACT

Chhanvey

of marginal workers

Household industry workers									Other workers			Non-workers			Name of Village	Location code number
Persons	Males	Females	Persons	Males	Females	Persons	Males	Females								
50	51	52	53	54	55	56	57	58	2	1						
-	-	-	135	75	60	215	97	118	Tikaree Mu. Jigana	211088						
1	1	-	5	4	1	431	162	269	Bhatra	211089						
-	-	-	9	9	-	945	387	558	Badewara Chaube	211090						
-	-	-	-	-	-	174	62	112	Baraipar	211091						
10	3	7	9	8	1	732	335	397	Jadipur	211092						
4	-	4	6	5	1	307	123	184	Tulapur	211093						
18	7	11	27	18	9	420	171	249	Bihasara Khurd	211094						
11	10	1	110	64	46	1,545	705	840	Jigna	211095						
1	1	-	1	1	-	299	121	178	Siktiha	211096						
4	4	-	16	13	3	595	221	374	Baree Dubey	211097						
19	11	8	150	103	47	1,708	763	945	Jasa Baghaura	211098						
-	-	-	12	12	-	80	32	48	Bari Gaharwar	211099						
4	4	-	14	13	1	215	85	130	Barai Baree	211100						
4	3	1	14	13	1	350	151	199	Gosai Daspur	211101						
4	2	2	13	8	5	485	181	304	Mahokhar	211102						
8	3	5	113	88	25	970	451	519	Khamhariadamuyan	211103						
-	-	-	119	95	24	450	227	223	Raipur	211104						
-	-	-	32	26	6	11	2	9	Saunaha	211105						
-	-	-	-	-	-	257	89	168	Banhaita	211106						
28	21	7	9	6	3	1,281	542	739	Sikara Kalan	211107						
8	3	5	7	3	4	633	244	389	Nakata	211108						
2	1	1	1	1	-	969	413	556	Sindhuria	211109						
53	21	32	58	42	16	977	436	541	Gorsar Pandey	211110						
25	13	12	33	21	12	2,798	1,210	1,588	Gorsar Sarpati	211111						
1	1	-	116	98	18	2,380	1,023	1,357	Kalana Gaharwar	211112						
20	1	19	56	20	36	525	198	327	Saroi Babu	211113						
1	1	-	12	4	8	385	111	274	Saroi Tiwari	211114						
									Bhausingh Ka Pura Urf							
11	3	8	116	81	35	946	385	561	Atraila	211115						
1	-	1	3	2	1	285	100	185	Mishrapur Mu.Asawa	211116						
177	62	115	42	25	17	771	378	393	Kalana Dubey	211117						
174	69	105	11	10	1	245	140	105	Gaipura	211118						
6	6	-	3	1	2	456	245	211	Kathwaiya	211119						
28	25	3	5	3	2	572	230	342	Garh Charaicha	211120						
-	-	-	-	-	-	671	276	395	Charaicha	211121						
-	-	-	2	1	1	849	376	473	Aswa	211122						
									-----Un-inhabited-----							
									Bijar Band	211123						
4	4	-	3	3	-	43	18	25	Jokhu Chak	211124						
-	-	-	5	-	5	435	239	196	Jhilawar	211125						
34	17	17	152	89	63	1,857	868	989	Nibi Gaharwar	211126						
-	-	-	18	9	9	76	42	34	Chhatrashah Patti	211127						
20	13	7	3	3	-	749	364	385	Bijar Kalan	211128						
7	6	1	87	61	26	833	366	467	Raipuri	211129						
-	-	-	-	-	-	316	159	157	Dugaraha Alamsingh	211130						
-	-	-	12	8	4	1,026	467	559	Dugaraha Aswan	211131						
-	-	-	-	-	-	167	79	88	Bijar Akhin	211132						
-	-	-	-	-	-	32	12	20	Khurdan	211133						
-	-	-	1	1	-	988	422	566	Teliyani	211134						
12	12	-	4	4	-	600	262	338	Jodhipur	211135						
18	9	9	10	10	-	1,188	498	690	Biraura Pandey	211136						
62	35	27	53	35	18	1,981	901	1,080	Khamharia Kalan	211137						
9	5	4	1	1	-	456	196	260	Arjunpur	211138						
-	-	-	10	8	2	627	344	283	Adampur	211139						
16	12	4	85	65	20	1,976	968	1,008	Naugaon	211140						
-	-	-	-	-	-	412	200	212	Devipur	211141						

VILLAGE PRIMARY
C D Block -

Location code number	Name of Village	Area of Village in hectares	Number of households	Total population (including institutional and houseless population)			Population in the age-group 0-6		
				Persons	Males	Females	Persons	Males	Females
1	2	3	4	5	6	7	8	9	10
211142	Kurauthi Sagar	79.18	161	1,199	635	564	217	111	106
211143	Latiyara	32.00			-----Un-inhabited-----				
211144	Kurauthi Pandey	50.05	109	737	396	341	124	70	54
211145	Ram Chandarpur	34.00	47	323	181	142	36	21	15
211146	Nadini	424.00	575	3,815	2,027	1,788	637	355	282
211147	Babhani Mu. Parawa	233.30	158	1,311	686	625	209	107	102
211148	Nifara	203.16	299	2,453	1,309	1,144	409	216	193
211149	Bhaidpur	51.33	163	1,236	654	582	164	84	80
211150	Jopa	400.84	438	3,024	1,593	1,431	496	249	247
211151	Datti Patti	123.23	97	739	384	355	106	61	45
211152	Parwa	133.49	148	1,309	684	625	187	93	94
211153	Thani Patti	129.64	154	1,241	651	590	217	102	115
211154	Supantha	122.16	110	764	402	362	147	82	65
211155	Patari Jhor	26.88			-----Un-inhabited-----				
211156	Chakara	47.68			-----Un-inhabited-----				
211157	Jalalpur	53.59			-----Un-inhabited-----				
211158	Dubey Patti	19.64			-----Un-inhabited-----				
211159	Badhwa	21.33			-----Un-inhabited-----				
211160	Unchdih	76.27	71	605	313	292	118	63	55
211161	Khoja Patti	40.49			-----Un-inhabited-----				
211162	Bishunpur	36.96	26	245	132	113	32	16	16
211163	Churaman Patti	29.00	25	150	82	68	21	11	10
211164	Adhwar	76.65	39	363	187	176	67	37	30
211165	Tilai Mauwar	399.31	298	1,913	954	959	363	200	163
211166	Parasuram Patti	114.29	19	225	124	101	40	26	14
211167	Mahali Patti	12.79			-----Un-inhabited-----				
211168	Tilai Chauhan	135.14	83	570	288	282	114	60	54
211169	Tari Babura	271.23			-----Un-inhabited-----				
211170	Babura	426.27	570	4,317	2,346	1,971	622	341	281
211171	Lakhanpur	22.36	5	41	19	22	10	3	7
211172	Araji Mahraura	11.40			-----Un-inhabited-----				
211173	Gaura Mahraura	161.22			-----Un-inhabited-----				
211174	Pathan Chak	33.61			-----Un-inhabited-----				
211175	Dhanikpur	146.35			-----Un-inhabited-----				
211176	Chak Mahraura	32.97			-----Un-inhabited-----				
211177	Mahraura	77.83	321	2,276	1,197	1,079	379	201	178
211178	Mehadiya	14.00			-----Un-inhabited-----				
211179	Chaukath	17.32	33	155	91	64	37	22	15
211180	Rama Chak	66.14			-----Un-inhabited-----				
211181	Trilokpur	99.86	3	19	9	10	4	2	2
211182	Kohalai	89.15			-----Un-inhabited-----				
211183	Godari	85.24			-----Un-inhabited-----				
211184	Bhanpur	2.21			-----Un-inhabited-----				
211185	Patkhauli	21.43			-----Un-inhabited-----				
211186	Seer	19.67			-----Un-inhabited-----				
211187	Kharaka	109.53			-----Un-inhabited-----				
211188	Akorhi	1,463.29	1,086	6,381	3,426	2,955	878	474	404
211189	Ajabpur	17.33			-----Un-inhabited-----				
211190	Udhipur	135.90	55	266	141	125	44	22	22
211191	Raipura	59.92	11	64	34	30	10	3	7
211192	Sadku	64.61	6	22	15	7	4	1	3
211193	Gopalpur	111.76	318	2,190	1,172	1,018	410	221	189
211194	Magarahi	5.43	1	72	72	-	-	-	-
211195	Bedaur	104.47	71	463	249	214	75	42	33
211196	Rasulpur Urf Shivpur	333.67	279	1,912	1,054	858	335	191	144

PRIMARY CENSUS ABSTRACT

CENSUS ABSTRACT

Chhanvey

Scheduled Castes population			Scheduled Tribes population			Literates			Name of Village
Persons	Males	Females	Persons	Males	Females	Persons	Males	Females	
11	12	13	14	15	16	17	18	19	2
363	195	168	130	73	57	744	485	259	Kurauthi Sagar
			-----Un-inhabited-----						Latiyara
244	133	111	-	-	-	518	317	201	Kurauthi Pandey
72	36	36	-	-	-	227	144	83	Ram Chandarpur
1,281	686	595	67	32	35	2,279	1,424	855	Nadini
281	144	137	-	-	-	830	511	319	Babhani Mu. Parawa
749	407	342	-	-	-	1,502	953	549	Nifara
75	38	37	-	-	-	828	514	314	Bhaidpur
557	305	252	22	9	13	1,684	1,114	570	Jopa
275	143	132	-	-	-	485	300	185	Datti Patti
232	127	105	-	-	-	763	481	282	Parwa
-	-	-	-	-	-	778	479	299	Thani Patti
336	175	161	-	-	-	480	305	175	Supantha
			-----Un-inhabited-----						Patari Jhor
			-----Un-inhabited-----						Chakara
			-----Un-inhabited-----						Jalalpur
			-----Un-inhabited-----						Dubey Patti
			-----Un-inhabited-----						Badhwa
38	22	16	-	-	-	328	213	115	Unchdih
			-----Un-inhabited-----						Khoja Patti
47	26	21	-	-	-	175	110	65	Bishunpur
43	21	22	-	-	-	97	62	35	Churaman Patti
34	19	15	35	14	21	228	138	90	Adhwar
660	333	327	129	64	65	1,032	589	443	Tilai Mauwar
-	-	-	-	-	-	154	87	67	Parasuram Patti
			-----Un-inhabited-----						Mahali Patti
252	120	132	-	-	-	323	199	124	Tilai Chauhan
			-----Un-inhabited-----						Tari Babura
468	263	205	15	9	6	2,913	1,801	1,112	Babura
22	11	11	-	-	-	21	14	7	Lakhanpur
			-----Un-inhabited-----						Araji Mahraura
			-----Un-inhabited-----						Gaura Mahraura
			-----Un-inhabited-----						Pathan Chak
			-----Un-inhabited-----						Dhanikpur
			-----Un-inhabited-----						Chak Mahraura
569	291	278	11	9	2	1,357	834	523	Mahraura
			-----Un-inhabited-----						Mehadiya
154	90	64	-	-	-	38	31	7	Chaukath
			-----Un-inhabited-----						Rama Chak
9	5	4	-	-	-	7	6	1	Trilokpur
			-----Un-inhabited-----						Kohalai
			-----Un-inhabited-----						Godari
			-----Un-inhabited-----						Bhanpur
			-----Un-inhabited-----						Patkhauli
			-----Un-inhabited-----						Seer
			-----Un-inhabited-----						Kharaka
875	473	402	-	-	-	4,421	2,670	1,751	Akorhi
			-----Un-inhabited-----						Ajabpur
150	81	69	-	-	-	80	56	24	Udhipur
26	16	10	-	-	-	18	13	5	Raipura
20	14	6	-	-	-	3	3	-	Sadku
-	-	-	-	-	-	974	637	337	Gopalpur
-	-	-	-	-	-	72	72	-	Magarahi
38	21	17	-	-	-	244	157	87	Bedaur
508	268	240	-	-	-	936	610	326	Rasulpur Urf Shivpur

VILLAGE PRIMARY
C D Block -

Location code number	Name of Village	Illiterates			Total workers			Main workers		
		Persons	Males	Females	Persons	Males	Females	Persons	Males	Females
1	2	20	21	22	23	24	25	26	27	28
211142	Kurauthi Sagar	455	150	305	360	271	89	128	109	19
211143	Latiyara				-----Un-inhabited-----					
211144	Kurauthi Pandey	219	79	140	194	170	24	55	53	2
211145	Ram Chandarpur	96	37	59	130	80	50	119	74	45
211146	Nadini	1,536	603	933	1,315	894	421	638	515	123
211147	Babhani Mu. Parawa	481	175	306	583	350	233	284	214	70
211148	Nifara	951	356	595	893	615	278	531	428	103
211149	Bhaidpur	408	140	268	533	293	240	30	25	5
211150	Jopa	1,340	479	861	1,175	673	502	455	401	54
211151	Datti Patti	254	84	170	192	120	72	191	119	72
211152	Parwa	546	203	343	371	224	147	369	223	146
211153	Thani Patti	463	172	291	401	322	79	368	313	55
211154	Supantha	284	97	187	225	187	38	52	45	7
211155	Patari Jhor				-----Un-inhabited-----					
211156	Chakara				-----Un-inhabited-----					
211157	Jalalpur				-----Un-inhabited-----					
211158	Dubey Patti				-----Un-inhabited-----					
211159	Badhwa				-----Un-inhabited-----					
211160	Unchdih	277	100	177	450	231	219	432	220	212
211161	Khoja Patti				-----Un-inhabited-----					
211162	Bishunpur	70	22	48	76	60	16	34	34	-
211163	Churaman Patti	53	20	33	75	49	26	17	16	1
211164	Adhwar	135	49	86	177	101	76	21	19	2
211165	Tilai Mauwar	881	365	516	686	452	234	458	325	133
211166	Parasuram Patti	71	37	34	52	47	5	39	36	3
211167	Mahali Patti				-----Un-inhabited-----					
211168	Tilai Chauhan	247	89	158	172	113	59	65	57	8
211169	Tari Babura				-----Un-inhabited-----					
211170	Babura	1,404	545	859	1,411	1,096	315	1,068	932	136
211171	Lakhanpur	20	5	15	12	10	2	11	9	2
211172	Araji Mahraura				-----Un-inhabited-----					
211173	Gaura Mahraura				-----Un-inhabited-----					
211174	Pathan Chak				-----Un-inhabited-----					
211175	Dhanikpur				-----Un-inhabited-----					
211176	Chak Mahraura				-----Un-inhabited-----					
211177	Mahraura	919	363	556	655	491	164	572	430	142
211178	Mehadiya				-----Un-inhabited-----					
211179	Chaukath	117	60	57	40	40	-	40	40	-
211180	Rama Chak				-----Un-inhabited-----					
211181	Trilokpur	12	3	9	4	4	-	4	4	-
211182	Kohalai				-----Un-inhabited-----					
211183	Godari				-----Un-inhabited-----					
211184	Bhanpur				-----Un-inhabited-----					
211185	Patkhauli				-----Un-inhabited-----					
211186	Seer				-----Un-inhabited-----					
211187	Kharaka				-----Un-inhabited-----					
211188	Akorhi	1,960	756	1,204	1,876	1,571	305	1,463	1,259	204
211189	Ajabpur				-----Un-inhabited-----					
211190	Udhipur	186	85	101	80	71	9	76	71	5
211191	Raipura	46	21	25	19	18	1	7	7	-
211192	Sadku	19	12	7	11	8	3	6	6	-
211193	Gopalpur	1,216	535	681	805	568	237	454	381	73
211194	Magarahi	-	-	-	72	72	-	72	72	-
211195	Bedaur	219	92	127	119	110	9	112	104	8
211196	Rasulpur Urf Shivpur	976	444	532	638	489	149	489	356	133

PRIMARY CENSUS ABSTRACT

CENSUS ABSTRACT
Chhanvey

Industrial category of main workers													Name of Village 2
Household industry													
Cultivators			Agricultural labourers			workers			Other workers				
Persons	Males	Females	Persons	Males	Females	Persons	Males	Females	Persons	Males	Females		
29	30	31	32	33	34	35	36	37	38	39	40		
20	20	-	5	4	1	47	41	6	56	44	12	Kurauthi Sagar	
-----Un-inhabited-----												Latiyara	
1	1	-	-	-	-	-	-	-	54	52	2	Kurauthi Pandey	
65	42	23	19	10	9	8	-	8	27	22	5	Ram Chandarpur	
159	140	19	251	171	80	38	30	8	190	174	16	Nadini	
73	68	5	40	35	5	16	7	9	155	104	51	Babhani Mu. Parawa	
153	121	32	153	98	55	43	38	5	182	171	11	Nifara	
8	5	3	5	4	1	2	2	-	15	14	1	Bhaidpur	
40	37	3	54	42	12	82	56	26	279	266	13	Jopa	
-	-	-	164	93	71	-	-	-	27	26	1	Datti Patti	
146	77	69	150	89	61	2	2	-	71	55	16	Parwa	
179	174	5	151	104	47	4	4	-	34	31	3	Thani Patti	
17	17	-	1	-	1	1	1	-	33	27	6	Supantha	
-----Un-inhabited-----												Patari Jhor	
-----Un-inhabited-----												Chakara	
-----Un-inhabited-----												Jalalpur	
-----Un-inhabited-----												Dubey Patti	
-----Un-inhabited-----												Badhwa	
90	45	45	279	139	140	36	18	18	27	18	9	Unchdih	
-----Un-inhabited-----												Khoja Patti	
14	14	-	-	-	-	-	-	-	20	20	-	Bishunpur	
10	10	-	-	-	-	-	-	-	7	6	1	Churaman Patti	
9	9	-	1	1	-	-	-	-	11	9	2	Adhwar	
143	133	10	221	130	91	3	2	1	91	60	31	Tilai Mauwar	
15	15	-	4	3	1	4	3	1	16	15	1	Parasuram Patti	
-----Un-inhabited-----												Mahali Patti	
36	32	4	4	2	2	1	1	-	24	22	2	Tilai Chauhan	
-----Un-inhabited-----												Tari Babura	
296	283	13	342	265	77	142	124	18	288	260	28	Babura	
2	-	2	-	-	-	1	1	-	8	8	-	Lakhanpur	
-----Un-inhabited-----												Araji Mahraura	
-----Un-inhabited-----												Gaura Mahraura	
-----Un-inhabited-----												Pathan Chak	
-----Un-inhabited-----												Dhanikpur	
-----Un-inhabited-----												Chak Mahraura	
102	93	9	332	206	126	8	8	-	130	123	7	Mahraura	
-----Un-inhabited-----												Mehadiya	
-	-	-	-	-	-	-	-	-	40	40	-	Chaukath	
-----Un-inhabited-----												Rama Chak	
-	-	-	-	-	-	-	-	-	4	4	-	Trilokpur	
-----Un-inhabited-----												Kohalai	
-----Un-inhabited-----												Godari	
-----Un-inhabited-----												Bhanpur	
-----Un-inhabited-----												Patkhauli	
-----Un-inhabited-----												Seer	
-----Un-inhabited-----												Kharaka	
977	831	146	195	175	20	34	30	4	257	223	34	Akorhi	
-----Un-inhabited-----												Ajabpur	
10	9	1	37	34	3	-	-	-	29	28	1	Udhipur	
-	-	-	6	6	-	-	-	-	1	1	-	Raipura	
1	1	-	5	5	-	-	-	-	-	-	-	Sadku	
-	-	-	417	344	73	20	20	-	17	17	-	Gopalpur	
-	-	-	-	-	-	-	-	-	72	72	-	Magarahi	
38	36	2	50	46	4	3	3	-	21	19	2	Bedaur	
39	26	13	42	30	12	35	19	16	373	281	92	Rasulpur Urf Shivpur	

VILLAGE PRIMARY
C D Block -

Location code number	Name of Village	Industrial category								
		Marginal workers			Cultivators			Agricultural labourers		
		Persons	Males	Females	Persons	Males	Females	Persons	Males	Females
1	2	41	42	43	44	45	46	47	48	49
211142	Kurauthi Sagar	232	162	70	3	3	-	185	124	61
211143	Latiyara	-----Un-inhabited-----								
211144	Kurauthi Pandey	139	117	22	61	58	3	36	21	15
211145	Ram Chandarpur	11	6	5	-	-	-	7	3	4
211146	Nadini	677	379	298	178	41	137	420	275	145
211147	Babhani Mu. Parawa	299	136	163	6	2	4	193	113	80
211148	Nifara	362	187	175	22	19	3	84	57	27
211149	Bhaidpur	503	268	235	67	58	9	137	115	22
211150	Jopa	720	272	448	7	6	1	73	49	24
211151	Datti Patti	1	1	-	-	-	-	1	1	-
211152	Parwa	2	1	1	-	-	-	1	-	1
211153	Thani Patti	33	9	24	1	1	-	23	4	19
211154	Supantha	173	142	31	1	1	-	160	131	29
211155	Patari Jhor	-----Un-inhabited-----								
211156	Chakara	-----Un-inhabited-----								
211157	Jalalpur	-----Un-inhabited-----								
211158	Dubey Patti	-----Un-inhabited-----								
211159	Badhwa	-----Un-inhabited-----								
211160	Unchdih	18	11	7	-	-	-	17	10	7
211161	Khoja Patti	-----Un-inhabited-----								
211162	Bishunpur	42	26	16	14	8	6	12	4	8
211163	Churaman Patti	58	33	25	7	6	1	35	19	16
211164	Adhwar	156	82	74	61	30	31	71	34	37
211165	Tilai Mauwar	228	127	101	22	12	10	172	93	79
211166	Parasuram Patti	13	11	2	2	1	1	9	8	1
211167	Mahali Patti	-----Un-inhabited-----								
211168	Tilai Chauhan	107	56	51	16	9	7	88	45	43
211169	Tari Babura	-----Un-inhabited-----								
211170	Babura	343	164	179	33	21	12	192	55	137
211171	Lakhanpur	1	1	-	-	-	-	-	-	-
211172	Araji Mahraura	-----Un-inhabited-----								
211173	Gaura Mahraura	-----Un-inhabited-----								
211174	Pathan Chak	-----Un-inhabited-----								
211175	Dhanikpur	-----Un-inhabited-----								
211176	Chak Mahraura	-----Un-inhabited-----								
211177	Mahraura	83	61	22	11	6	5	52	39	13
211178	Mehadiya	-----Un-inhabited-----								
211179	Chaukath	-	-	-	-	-	-	-	-	-
211180	Rama Chak	-----Un-inhabited-----								
211181	Trilokpur	-	-	-	-	-	-	-	-	-
211182	Kohalai	-----Un-inhabited-----								
211183	Godari	-----Un-inhabited-----								
211184	Bhanpur	-----Un-inhabited-----								
211185	Patkhauli	-----Un-inhabited-----								
211186	Seer	-----Un-inhabited-----								
211187	Kharaka	-----Un-inhabited-----								
211188	Akorhi	413	312	101	10	8	2	243	211	32
211189	Ajabpur	-----Un-inhabited-----								
211190	Udhipur	4	-	4	1	-	1	1	-	1
211191	Raipura	12	11	1	-	-	-	11	10	1
211192	Sadku	5	2	3	-	-	-	2	1	1
211193	Gopalpur	351	187	164	36	22	14	304	157	147
211194	Magarahi	-	-	-	-	-	-	-	-	-
211195	Bedaur	7	6	1	6	6	-	1	-	1
211196	Rasulpur Urf Shivpur	149	133	16	-	-	-	130	122	8

PRIMARY CENSUS ABSTRACT

CENSUS ABSTRACT

Chhanvey

of marginal workers

Household industry workers			Other workers			Non-workers			Name of Village	Location code number
Persons	Males	Females	Persons	Males	Females	Persons	Males	Females		
50	51	52	53	54	55	56	57	58	2	1
24	15	9	20	20	-	839	364	475	Kurauthi Sagar	211142
-	-	-	42	38	4	543	226	317	Latiyara	211143
1	-	1	3	3	-	193	101	92	Kurauthi Pandey	211144
13	8	5	66	55	11	2,500	1,133	1,367	Ram Chandarpur	211145
66	4	62	34	17	17	728	336	392	Nadini	211146
158	38	120	98	73	25	1,560	694	866	Babhani Mu. Parawa	211147
150	37	113	149	58	91	703	361	342	Nifara	211148
508	149	359	132	68	64	1,849	920	929	Bhaidpur	211149
-	-	-	-	-	-	547	264	283	Jopa	211150
-	-	-	1	1	-	938	460	478	Datti Patti	211151
3	1	2	6	3	3	840	329	511	Parwa	211152
2	2	-	10	8	2	539	215	324	Thani Patti	211153
-	-	-	-	-	-	-	-	-	Supantha	211154
-	-	-	-	-	-	-	-	-	Patari Jhor	211155
-	-	-	-	-	-	-	-	-	Chakara	211156
-	-	-	-	-	-	-	-	-	Jalalpur	211157
-	-	-	-	-	-	-	-	-	Dubey Patti	211158
-	-	-	-	-	-	-	-	-	Badhwa	211159
-	-	-	1	1	-	155	82	73	Unchdih	211160
-	-	-	-	-	-	-	-	-	Khoja Patti	211161
-	-	-	16	14	2	169	72	97	Bishunpur	211162
-	-	-	16	8	8	75	33	42	Churaman Patti	211163
-	-	-	24	18	6	186	86	100	Adhwar	211164
14	12	2	20	10	10	1,227	502	725	Tilai Mauwar	211165
-	-	-	2	2	-	173	77	96	Parasuram Patti	211166
-	-	-	-	-	-	-	-	-	Mahali Patti	211167
-	-	-	3	2	1	398	175	223	Tilai Chauhan	211168
-	-	-	-	-	-	-	-	-	Tari Babura	211169
46	27	19	72	61	11	2,906	1,250	1,656	Babura	211170
-	-	-	1	1	-	29	9	20	Lakhanpur	211171
-	-	-	-	-	-	-	-	-	Araji Mahraura	211172
-	-	-	-	-	-	-	-	-	Gaura Mahraura	211173
-	-	-	-	-	-	-	-	-	Pathan Chak	211174
-	-	-	-	-	-	-	-	-	Dhanikpur	211175
-	-	-	-	-	-	-	-	-	Chak Mahraura	211176
1	-	1	19	16	3	1,621	706	915	Mahraura	211177
-	-	-	-	-	-	-	-	-	Mehadiya	211178
-	-	-	-	-	-	115	51	64	Chaukath	211179
-	-	-	-	-	-	-	-	-	Rama Chak	211180
-	-	-	-	-	-	15	5	10	Trilokpur	211181
-	-	-	-	-	-	-	-	-	Kohalai	211182
-	-	-	-	-	-	-	-	-	Godari	211183
-	-	-	-	-	-	-	-	-	Bhanpur	211184
-	-	-	-	-	-	-	-	-	Patkhauli	211185
-	-	-	-	-	-	-	-	-	Seer	211186
-	-	-	-	-	-	-	-	-	Kharaka	211187
8	2	6	152	91	61	4,505	1,855	2,650	Akorhi	211188
-	-	-	-	-	-	-	-	-	Ajabpur	211189
-	-	-	2	-	2	186	70	116	Udhipur	211190
-	-	-	1	1	-	45	16	29	Raipura	211191
1	-	1	2	1	1	11	7	4	Sadku	211192
5	5	-	6	3	3	1,385	604	781	Gopalpur	211193
-	-	-	-	-	-	-	-	-	Magarahi	211194
-	-	-	-	-	-	344	139	205	Bedaur	211195
-	-	-	19	11	8	1,274	565	709	Rasulpur Urf Shivpur	211196

VILLAGE PRIMARY
C D Block -

Location code number	Name of Village	Area of Village in hectares	Number of households	Total population (including institutional and houseless population)			Population in the age-group 0-6		
				Persons	Males	Females	Persons	Males	Females
1	2	3	4	5	6	7	8	9	10
211197	Kewtan Mu. Vindhyachal	343.22	500	3,493	1,834	1,659	679	340	339
211198	Harahi	330.10	5	45	26	19	5	2	3
211199	Baghara Tiwari	645.94	150	1,055	594	461	197	103	94
211200	Bhagdewar	614.09	111	789	430	359	141	66	75
211201	Ranichak	164.61							
211202	Mainpatti Kalan	12.72							
211203	Mainpatti Khurd	5.86							
211204	Rampattikalan	33.61							
211205	Mainpatti Khas	4.41							
211206	Rampati Khurd	27.13							
211207	Newarhia	99.44	64	391	220	171	72	42	30
211208	Rampur	66.49	94	655	343	312	88	40	48
211209	Bhatewara	574.05	413	2,969	1,555	1,414	496	263	233
211210	Birohi	497.00	675	4,525	2,443	2,082	806	452	354
211211	Bilsari	58.02							
211212	Sukhnai	8.59							
211213	Lalapur	7.36							
211214	Devari Mu. Birohi	88.42	238	1,475	785	690	195	100	95
211215	Chhilpi	61.47	22	115	60	55	14	8	6
211216	Argi Sarpati	649.47	325	2,197	1,200	997	353	192	161
211217	Mahuari Khurd	366.54	137	918	496	422	154	86	68
211218	Dhaurahara	50.81	137	924	476	448	185	95	90
211219	Ghazipur	26.35	184	991	515	476	184	95	89
211220	Derwa	84.94	79	517	255	262	71	26	45
211221	Piyari Bhit	23.36	132	784	401	383	155	76	79
211222	Kauriyara	205.02	71	570	303	267	114	53	61
211223	Asmanpatti	2.16							
211224	Balapur	75.59	84	612	330	282	92	52	40
211225	Ghar Sui	82.63							
211226	Vijaypur	3,989.38	2,063	12,775	6,725	6,050	2,113	1,070	1,043
211677	Tikhor	832.43	83	557	311	246	112	67	45
211678	Semari Magarda	240.05	83	562	291	271	116	67	49
211679	Kusiyara	196.24	6	31	16	15	3	1	2
211680	Patkhauli	34.44	24	185	94	91	24	9	15
211681	Bhauraha	104.42	8	59	29	30	11	5	6
211682	Kamapur Kalan	169.90	176	1,232	650	582	282	146	136
211683	Son Barasa	147.34	40	220	118	102	45	21	24
211684	Leharia	147.34	115	875	460	415	144	71	73
211685	Setuhar	338.72	164	826	453	373	132	71	61

PRIMARY CENSUS ABSTRACT

CENSUS ABSTRACT

Chhanvey

Scheduled Castes population			Scheduled Tribes population			Literates			Name of Village
Persons	Males	Females	Persons	Males	Females	Persons	Males	Females	
11	12	13	14	15	16	17	18	19	2
1,060	542	518	-	-	-	1,682	1,049	633	Kewtan Mu. Vindhyachal
-	-	-	-	-	-	31	20	11	Harahi
401	235	166	-	-	-	589	379	210	Baghara Tiwari
221	107	114	-	-	-	387	284	103	Bhagdewar
			-----Un-inhabited-----						Ranichak
			-----Un-inhabited-----						Mainpatti Kalan
			-----Un-inhabited-----						Mainpatti Khurd
			-----Un-inhabited-----						Rampattikalan
			-----Un-inhabited-----						Mainpatti Khas
			-----Un-inhabited-----						Rampati Khurd
199	110	89	16	8	8	229	159	70	Newarhia
108	51	57	-	-	-	486	294	192	Rampur
744	385	359	152	86	66	1,989	1,229	760	Bhatewara
1,252	670	582	-	-	-	2,553	1,596	957	Birohi
			-----Un-inhabited-----						Bilsari
			-----Un-inhabited-----						Sukhnai
			-----Un-inhabited-----						Lalapur
192	99	93	-	-	-	1,117	645	472	Devari Mu. Birohi
72	36	36	-	-	-	76	45	31	Chhilpi
999	546	453	-	-	-	1,289	810	479	Argi Sarpati
417	223	194	23	8	15	592	349	243	Mahuari Khurd
350	173	177	-	-	-	556	351	205	Dhaurahara
81	47	34	-	-	-	504	325	179	Ghazipur
-	-	-	-	-	-	290	171	119	Derwa
11	5	6	-	-	-	387	255	132	Piyari Bhit
32	15	17	-	-	-	353	208	145	Kauriyara
			-----Un-inhabited-----						Asmanpatti
189	104	85	-	-	-	335	211	124	Balapur
			-----Un-inhabited-----						Ghar Sui
1,997	1,041	956	28	14	14	7,518	4,601	2,917	Vijaypur
299	157	142	-	-	-	309	203	106	Tikhor
118	63	55	-	-	-	331	188	143	Semari Magarda
-	-	-	-	-	-	19	12	7	Kusiyara
-	-	-	-	-	-	129	80	49	Patkhauli
-	-	-	-	-	-	44	24	20	Bhauraha
491	259	232	-	-	-	502	340	162	Kamapur Kalan
68	41	27	-	-	-	100	73	27	Son Barasa
15	7	8	-	-	-	454	296	158	Leharia
347	188	159	-	-	-	354	251	103	Setuhar

VILLAGE PRIMARY
C D Block -

Location code number	Name of Village	Illiterates			Total workers			Main workers		
		Persons	Males	Females	Persons	Males	Females	Persons	Males	Females
1	2	20	21	22	23	24	25	26	27	28
211197	Kewtan Mu. Vindhyachal	1,811	785	1,026	1,406	862	544	480	374	106
211198	Harahi	14	6	8	17	11	6	5	4	1
211199	Baghara Tiwari	466	215	251	512	300	212	104	59	45
211200	Bhagdewar	402	146	256	329	177	152	8	7	1
211201	Ranichak				-----Un-inhabited-----					
211202	Mainpatti Kalan				-----Un-inhabited-----					
211203	Mainpatti Khurd				-----Un-inhabited-----					
211204	Rampattikalan				-----Un-inhabited-----					
211205	Mainpatti Khas				-----Un-inhabited-----					
211206	Rampati Khurd				-----Un-inhabited-----					
211207	Newarhia	162	61	101	98	95	3	69	66	3
211208	Rampur	169	49	120	148	136	12	117	105	12
211209	Bhatewara	980	326	654	1,012	723	289	967	706	261
211210	Birohi	1,972	847	1,125	1,424	1,085	339	925	797	128
211211	Bilsari				-----Un-inhabited-----					
211212	Sukhnai				-----Un-inhabited-----					
211213	Lalapur				-----Un-inhabited-----					
211214	Devari Mu. Birohi	358	140	218	367	312	55	286	253	33
211215	Chhilpi	39	15	24	59	34	25	23	15	8
211216	Argi Sarpati	908	390	518	783	537	246	494	367	127
211217	Mahuari Khurd	326	147	179	229	199	30	202	188	14
211218	Dhaurahara	368	125	243	203	187	16	200	184	16
211219	Ghazipur	487	190	297	290	195	95	65	55	10
211220	Derwa	227	84	143	118	108	10	53	51	2
211221	Piyari Bhit	397	146	251	353	167	186	26	25	1
211222	Kauriyara	217	95	122	243	123	120	99	98	1
211223	Asmanpatti				-----Un-inhabited-----					
211224	Balapur	277	119	158	258	160	98	45	36	9
211225	Ghar Sui				-----Un-inhabited-----					
211226	Vijaypur	5,257	2,124	3,133	4,118	3,043	1,075	2,841	2,362	479
211677	Tikhor	248	108	140	292	161	131	156	115	41
211678	Semari Magarda	231	103	128	210	117	93	111	81	30
211679	Kusiyara	12	4	8	9	7	2	3	3	-
211680	Patkhauli	56	14	42	55	50	5	39	38	1
211681	Bhauraha	15	5	10	19	19	-	19	19	-
211682	Kamapur Kalan	730	310	420	282	263	19	256	242	14
211683	Son Barasa	120	45	75	56	54	2	55	54	1
211684	Leharia	421	164	257	423	221	202	9	5	4
211685	Setuhar	472	202	270	177	172	5	176	172	4

PRIMARY CENSUS ABSTRACT

CENSUS ABSTRACT
Chhanvey

Industrial category of main workers													Name of Village
Household industry													
Cultivators			Agricultural labourers			workers			Other workers				
Persons	Males	Females	Persons	Males	Females	Persons	Males	Females	Persons	Males	Females		
29	30	31	32	33	34	35	36	37	38	39	40	2	
10	4	6	24	19	5	68	40	28	378	311	67	Kewtan Mu. Vindhyachal	
1	1	-	3	2	1	-	-	-	1	1	-	Harahi	
67	43	24	20	10	10	5	3	2	12	3	9	Baghara Tiwari	
3	3	-	-	-	-	1	-	1	4	4	-	Bhagdewar	
												-----Un-inhabited-----	
												-----Un-inhabited-----	
												-----Un-inhabited-----	
												-----Un-inhabited-----	
												-----Un-inhabited-----	
												-----Un-inhabited-----	
35	33	2	25	24	1	-	-	-	9	9	-	Newarhia	
47	42	5	29	27	2	-	-	-	41	36	5	Rampur	
173	167	6	662	431	231	11	10	1	121	98	23	Bhatewara	
329	314	15	260	190	70	65	45	20	271	248	23	Birohi	
												-----Un-inhabited-----	
												-----Un-inhabited-----	
												-----Un-inhabited-----	
140	134	6	57	42	15	10	7	3	79	70	9	Devari Mu. Birohi	
-	-	-	11	8	3	7	5	2	5	2	3	Chhilpi	
151	120	31	321	234	87	-	-	-	22	13	9	Argi Sarpati	
51	46	5	135	126	9	1	1	-	15	15	-	Mahuari Khurd	
28	25	3	57	57	-	14	14	-	101	88	13	Dhaurahara	
9	8	1	-	-	-	1	1	-	55	46	9	Ghazipur	
33	33	-	3	3	-	3	3	-	14	12	2	Derwa	
2	2	-	-	-	-	3	3	-	21	20	1	Piyari Bhit	
93	92	1	2	2	-	-	-	-	4	4	-	Kauriyara	
												-----Un-inhabited-----	
11	6	5	3	1	2	-	-	-	31	29	2	Balapur	
												-----Un-inhabited-----	
												-----Un-inhabited-----	
377	329	48	807	660	147	211	111	100	1,446	1,262	184	Vijaypur	
72	65	7	41	22	19	34	23	11	9	5	4	Tikhor	
68	60	8	8	4	4	23	12	11	12	5	7	Semari Magarda	
3	3	-	-	-	-	-	-	-	-	-	-	Kusiyara	
36	36	-	2	2	-	1	-	1	-	-	-	Patkhauli	
19	19	-	-	-	-	-	-	-	-	-	-	Bhauraha	
39	38	1	152	143	9	5	4	1	60	57	3	Kamapur Kalan	
7	7	-	48	47	1	-	-	-	-	-	-	Son Barasa	
-	-	-	-	-	-	3	2	1	6	3	3	Leharia	
1	1	-	175	171	4	-	-	-	-	-	-	Setuhar	

VILLAGE PRIMARY
C D Block -

Location code number	Name of Village	Industrial category								
		Marginal workers			Cultivators			Agricultural labourers		
		Persons	Males	Females	Persons	Males	Females	Persons	Males	Females
1	2	41	42	43	44	45	46	47	48	49
211197	Kewtan Mu. Vindhyachal	926	488	438	5	3	2	851	440	411
211198	Harahi	12	7	5	6	4	2	6	3	3
211199	Baghara Tiwari	408	241	167	23	17	6	356	203	153
211200	Bhagdewar	321	170	151	122	66	56	182	94	88
211201	Ranichak									
211202	Mainpatti Kalan									
211203	Mainpatti Khurd									
211204	Rampattikalan									
211205	Mainpatti Khas									
211206	Rampati Khurd									
211207	Newarhia	29	29	-	-	-	-	29	29	-
211208	Rampur	31	31	-	1	1	-	15	15	-
211209	Bhatewara	45	17	28	3	2	1	26	3	23
211210	Birohi	499	288	211	14	11	3	290	127	163
211211	Bilsari									
211212	Sukhnai									
211213	Lalapur									
211214	Devari Mu. Birohi	81	59	22	24	24	-	24	9	15
211215	Chhilpi	36	19	17	1	1	-	10	4	6
211216	Argi Sarpati	289	170	119	10	3	7	269	158	111
211217	Mahuari Khurd	27	11	16	1	1	-	26	10	16
211218	Dhaurahara	3	3	-	-	-	-	2	2	-
211219	Ghazipur	225	140	85	6	4	2	215	132	83
211220	Derwa	65	57	8	10	9	1	48	42	6
211221	Piyari Bhit	327	142	185	-	-	-	325	141	184
211222	Kauriyara	144	25	119	105	4	101	37	20	17
211223	Asmanpatti									
211224	Balapur	213	124	89	76	39	37	135	84	51
211225	Ghar Sui									
211226	Vijaypur	1,277	681	596	34	17	17	967	520	447
211677	Tikhor	136	46	90	4	3	1	16	7	9
211678	Semari Magarda	99	36	63	-	-	-	40	17	23
211679	Kusiyara	6	4	2	-	-	-	6	4	2
211680	Patkhauli	16	12	4	2	1	1	12	9	3
211681	Bhauraha	-	-	-	-	-	-	-	-	-
211682	Kamapur Kalan	26	21	5	-	-	-	21	17	4
211683	Son Barasa	1	-	1	1	-	1	-	-	-
211684	Leharia	414	216	198	296	157	139	107	51	56
211685	Setuhar	1	-	1	-	-	-	1	-	1

PRIMARY CENSUS ABSTRACT

CENSUS ABSTRACT

Chhanvey

of marginal workers

Household industry workers			Other workers			Non-workers			Name of Village	Location code number	
Persons	Males	Females	Persons	Males	Females	Persons	Males	Females			
50	51	52	53	54	55	56	57	58	2	1	
28	19	9	42	26	16	2,087	972	1,115	Kewtan Mu. Vindhyachal	211197	
-	-	-	-	-	-	28	15	13	Harahi	211198	
2	2	-	27	19	8	543	294	249	Baghara Tiwari	211199	
4	2	2	13	8	5	460	253	207	Bhagdewar	211200	
									-----Un-inhabited-----	Ranichak	211201
									-----Un-inhabited-----	Mainpatti Kalan	211202
									-----Un-inhabited-----	Mainpatti Khurd	211203
									-----Un-inhabited-----	Rampattikalan	211204
									-----Un-inhabited-----	Mainpatti Khas	211205
									-----Un-inhabited-----	Rampati Khurd	211206
-	-	-	-	-	-	293	125	168	Newarhia	211207	
-	-	-	15	15	-	507	207	300	Rampur	211208	
2	-	2	14	12	2	1,957	832	1,125	Bhatewara	211209	
17	3	14	178	147	31	3,101	1,358	1,743	Birohi	211210	
									-----Un-inhabited-----	Bilsari	211211
									-----Un-inhabited-----	Sukhnai	211212
									-----Un-inhabited-----	Lalapur	211213
2	2	-	31	24	7	1,108	473	635	Devari Mu. Birohi	211214	
10	4	6	15	10	5	56	26	30	Chhilpi	211215	
2	2	-	8	7	1	1,414	663	751	Argi Sarpati	211216	
-	-	-	-	-	-	689	297	392	Mahuari Khurd	211217	
-	-	-	1	1	-	721	289	432	Dhaurahara	211218	
-	-	-	4	4	-	701	320	381	Ghazipur	211219	
1	1	-	6	5	1	399	147	252	Derwa	211220	
2	1	1	-	-	-	431	234	197	Piyari Bhit	211221	
-	-	-	2	1	1	327	180	147	Kauriyara	211222	
									-----Un-inhabited-----	Asmanpatti	211223
-	-	-	2	1	1	354	170	184	Balapur	211224	
									-----Un-inhabited-----	Ghar Sui	211225
103	30	73	173	114	59	8,657	3,682	4,975	Vijaypur	211226	
109	35	74	7	1	6	265	150	115	Tikhori	211677	
47	13	34	12	6	6	352	174	178	Semari Magarda	211678	
-	-	-	-	-	-	22	9	13	Kusiyara	211679	
-	-	-	2	2	-	130	44	86	Patkhauli	211680	
-	-	-	-	-	-	40	10	30	Bhauraha	211681	
2	1	1	3	3	-	950	387	563	Kamapur Kalan	211682	
-	-	-	-	-	-	164	64	100	Son Barasa	211683	
10	7	3	1	1	-	452	239	213	Leharia	211684	
-	-	-	-	-	-	649	281	368	Setuhar	211685	

VILLAGE PRIMARY
C D Block -

Location code number	Name of Village	Area of Village in hectares	Number of households	Total population (including institutional and houseless population)			Population in the age-group 0-6		
				Persons	Males	Females	Persons	Males	Females
1	2	3	4	5	6	7	8	9	10
0788	Kon (Total)	9,895.80	17,403	1,21,712	64,663	57,049	20,030	10,590	9,440
0788	Kon (Rural)	9,488.80	15,681	1,09,479	58,141	51,338	18,120	9,581	8,539
0788	Kon (Urban)	407.00	1,722	12,233	6,522	5,711	1,910	1,009	901
RURAL									
211227	Jaga Patti	87.07	311	2,178	1,128	1,050	347	174	173
211228	Chak Jagapatti	8.73	4	29	16	13	5	2	3
211229	Semara	515.64	353	3,040	1,623	1,417	479	251	228
211230	Kholua	91.41	388	2,564	1,366	1,198	441	228	213
211231	Majhali Patti	98.01	298	2,160	1,195	965	330	173	157
211232	Dhaurahara	47.76	251	1,664	868	796	319	178	141
211233	Chak Majhali Patti	9.69	25	171	94	77	32	11	21
211234	Chak Anurudhpur	13.60	28	190	96	94	29	17	12
211235	Merhara	55.85	98	610	325	285	132	74	58
211236	Gobraha	36.96	118	1,038	564	474	195	107	88
211237	Anurudhpur Pashchami Patti	40.93	254	1,670	859	811	282	138	144
211238	Chak Semara	8.73							
211239	Majhara	2,350.00							
211240	Visundasapur	31.39	44	397	197	200	66	36	30
211241	Manauwa	34.92	186	1,260	675	585	187	102	85
211242	Damodar Patti	43.73	81	485	259	226	92	49	43
211243	Husenipur	81.55	342	2,148	1,158	990	359	207	152
211244	Mahangipur	46.36	310	2,568	1,356	1,212	493	259	234
211245	Pakhwaiya	10.96	186	1,222	655	567	182	104	78
211246	Majhali Patti Chak	6.27							
211247	Mishra Dhap	38.58	143	1,015	532	483	116	64	52
211248	Mallepur	8.76	208	1,901	1,033	868	297	157	140
211249	Dharam Dhar Pur	1.87							
211250	Harsingpur	29.16	409	2,438	1,291	1,147	367	217	150
211251	Rakka Bhual	132.82							
211252	Vishnu Patti	43.19	266	1,572	854	718	279	138	141
211253	Basthan	11.03	39	193	103	90	42	23	19
211254	Shree Patti	103.84	264	2,058	1,093	965	314	176	138
211255	Arjunpur	39.05	44	430	227	203	66	36	30
211256	Pandey Patti	32.60	30	199	109	90	31	19	12
211257	Harbanspatti	5.20							
211258	Mawaiya	598.26	488	3,324	1,788	1,536	557	303	254
211259	Jagdishpur	63.46	456	2,774	1,488	1,286	403	221	182
211260	Lakhanpur	160.83	517	3,447	1,859	1,588	424	232	192
211261	Sonbarsa	28.81	13	81	36	45	18	7	11
211262	Majhgawan	149.13	739	4,701	2,483	2,218	761	390	371
211263	Durgapur	16.42	47	325	179	146	53	34	19
211264	Newarhia	89.82	125	938	486	452	167	81	86
211265	Arjunpur	22.55	6	66	30	36	13	7	6
211266	Kaderua	55.38	134	1,142	593	549	178	98	80
211267	Bhogaon	629.51	758	5,252	2,804	2,448	957	493	464
211268	Maniharpur	20.02							
211269	Akabarpatti	232.68	15	114	60	54	20	9	11
211270	Ahopur	53.16	20	108	66	42	14	9	5
211271	Mujehara Khurd	95.31	88	607	319	288	86	41	45
211272	Gohani	74.41	47	277	149	128	47	27	20
211273	Chaumukh	2.05							
211274	Chindlikh	240.25	159	1,100	598	502	181	109	72
211275	Patehara	38.22	82	575	313	262	74	44	30
211276	Sahabpur	72.38							

PRIMARY CENSUS ABSTRACT

CENSUS ABSTRACT

Kon

Scheduled Castes population			Scheduled Tribes population			Literates			Name of Village
Persons	Males	Females	Persons	Males	Females	Persons	Males	Females	
11	12	13	14	15	16	17	18	19	2
33,635	17,925	15,710	857	436	421	72,074	45,020	27,054	Kon (Total)
30,249	16,103	14,146	852	434	418	64,859	40,433	24,426	Kon (Rural)
3,386	1,822	1,564	5	2	3	7,215	4,587	2,628	Kon (Urban)
RURAL									
-	-	-	-	-	-	1,391	832	559	Jaga Patti
-	-	-	-	-	-	21	14	7	Chak Jagapatti
815	438	377	-	-	-	1,960	1,238	722	Semara
780	408	372	-	-	-	1,590	998	592	Kholua
239	140	99	-	-	-	1,379	901	478	Majhali Patti
750	383	367	1	1	-	888	544	344	Dhaurahara
171	94	77	-	-	-	81	56	25	Chak Majhali Patti
11	5	6	4	1	3	110	67	43	Chak Anurudhpur
430	232	198	21	12	9	296	198	98	Merhara
125	66	59	-	-	-	540	369	171	Gobraha
935	496	439	15	6	9	1,102	650	452	Anurudhpur Pashchami Patti
-----Un-inhabited-----									
-----Un-inhabited-----									
65	33	32	-	-	-	251	149	102	Chak Semara
309	164	145	-	-	-	846	523	323	Majhara
-	-	-	-	-	-	293	198	95	Visundaspur
416	232	184	99	54	45	1,288	840	448	Manauwa
464	246	218	-	-	-	1,453	926	527	Damodar Patti
-	-	-	-	-	-	884	530	354	Husenipur
-----Un-inhabited-----									
8	5	3	-	-	-	720	413	307	Mahangipur
14	7	7	-	-	-	1,247	795	452	Majhali Patti Chak
-----Un-inhabited-----									
856	461	395	70	39	31	1,563	942	621	Mishra Dhap
-----Un-inhabited-----									
932	504	428	-	-	-	871	567	304	Mallepur
173	91	82	-	-	-	77	55	22	Dharam Dhar Pur
391	215	176	-	-	-	1,447	837	610	Harsingpur
53	30	23	-	-	-	261	163	98	Rakka Bhual
48	23	25	-	-	-	103	72	31	Vishnu Patti
-----Un-inhabited-----									
1,216	657	559	-	-	-	1,785	1,139	646	Basthan
1,333	721	612	54	31	23	1,627	979	648	Shree Patti
723	367	356	-	-	-	1,884	1,155	729	Arjunpur
59	26	33	-	-	-	49	28	21	Pandey Patti
1,860	980	880	105	49	56	2,549	1,605	944	Harbanspatti
64	36	28	-	-	-	208	121	87	Mawaiya
341	179	162	-	-	-	468	302	166	Jagdishpur
-	-	-	-	-	-	28	15	13	Lakhanpur
36	15	21	-	-	-	785	448	337	Sonbarsa
1,718	946	772	-	-	-	2,908	1,772	1,136	Majhgawan
-----Un-inhabited-----									
-	-	-	-	-	-	51	38	13	Durgapur
-	-	-	-	-	-	49	36	13	Newarhia
205	109	96	-	-	-	362	234	128	Arjunpur
11	6	5	-	-	-	135	88	47	Kaderua
-----Un-inhabited-----									
-	-	-	-	-	-	675	430	245	Bhogaon
78	44	34	-	-	-	425	255	170	Maniharpur
-----Un-inhabited-----									
-	-	-	-	-	-	-	-	-	Akabarhatti
-	-	-	-	-	-	-	-	-	Ahopur
205	109	96	-	-	-	362	234	128	Mujehara Khurd
11	6	5	-	-	-	135	88	47	Gohani
-----Un-inhabited-----									
-	-	-	-	-	-	675	430	245	Chaumukh
78	44	34	-	-	-	425	255	170	Chindlikh
-----Un-inhabited-----									
-	-	-	-	-	-	-	-	-	Patehara
-	-	-	-	-	-	-	-	-	Sahabpur

VILLAGE PRIMARY
C D Block -

Location code number	Name of Village	Illiterates			Total workers			Main workers		
		Persons	Males	Females	Persons	Males	Females	Persons	Males	Females
1	2	20	21	22	23	24	25	26	27	28
0788	Kon (Total)	49,638	19,643	29,995	36,648	28,790	7,858	24,999	21,339	3,660
0788	Kon (Rural)	44,620	17,708	26,912	33,222	25,709	7,513	22,467	18,998	3,469
0788	Kon (Urban)	5,018	1,935	3,083	3,426	3,081	345	2,532	2,341	191
	RURAL									
211227	Jaga Patti	787	296	491	676	507	169	599	473	126
211228	Chak Jagapatti	8	2	6	6	6	-	6	6	-
211229	Semara	1,080	385	695	944	747	197	592	547	45
211230	Kholua	974	368	606	681	597	84	603	564	39
211231	Majhali Patti	781	294	487	763	558	205	698	515	183
211232	Dhaurahara	776	324	452	421	377	44	379	360	19
211233	Chak Majhali Patti	90	38	52	67	51	16	47	40	7
211234	Chak Anurudhpur	80	29	51	72	44	28	43	43	-
211235	Merhara	314	127	187	241	145	96	237	144	93
211236	Gobraha	498	195	303	278	242	36	224	190	34
211237	Anurudhpur Pashchami Patti	568	209	359	462	355	107	254	248	6
211238	Chak Semara									
211239	Majhara									
211240	Visundasapur	146	48	98	87	80	7	71	67	4
211241	Manauwa	414	152	262	365	302	63	316	281	35
211242	Damodar Patti	192	61	131	118	117	1	11	10	1
211243	Husenipur	860	318	542	568	499	69	244	214	30
211244	Mahangipur	1,115	430	685	593	467	126	316	301	15
211245	Pakhwaiya	338	125	213	498	307	191	351	222	129
211246	Majhali Patti Chak									
211247	Mishra Dhap	295	119	176	210	189	21	189	175	14
211248	Mallepur	654	238	416	640	487	153	387	336	51
211249	Dharam Dhar Pur									
211250	Harsingpur	875	349	526	867	536	331	305	206	99
211251	Rakka Bhual									
211252	Vishnu Patti	701	287	414	513	402	111	308	280	28
211253	Basthan	116	48	68	50	43	7	4	4	-
211254	Shree Patti	611	256	355	511	456	55	382	341	41
211255	Arjunpur	169	64	105	206	113	93	18	17	1
211256	Pandey Patti	96	37	59	83	51	32	83	51	32
211257	Harbanspatti									
211258	Mawaiya	1,539	649	890	1,390	914	476	638	525	113
211259	Jagdishpur	1,147	509	638	776	664	112	636	551	85
211260	Lakhanpur	1,563	704	859	1,056	854	202	756	642	114
211261	Sonbarsa	32	8	24	23	16	7	21	15	6
211262	Majhgawan	2,152	878	1,274	1,220	1,052	168	731	666	65
211263	Durgapur	117	58	59	91	66	25	55	49	6
211264	Newarhia	470	184	286	323	240	83	261	227	34
211265	Arjunpur	38	15	23	17	13	4	16	12	4
211266	Kaderua	357	145	212	296	236	60	259	224	35
211267	Bhogaon	2,344	1,032	1,312	2,453	1,378	1,075	1,010	742	268
211268	Maniharpur									
211269	Akabarpatti	63	22	41	35	34	1	35	34	1
211270	Ahopur	59	30	29	32	32	-	32	32	-
211271	Mujehara Khurd	245	85	160	146	140	6	75	75	-
211272	Gohani	142	61	81	64	61	3	61	60	1
211273	Chaumukh									
211274	Chindlikh	425	168	257	281	261	20	221	212	9
211275	Patehara	150	58	92	155	151	4	147	144	3
211276	Sahabpur									

PRIMARY CENSUS ABSTRACT

CENSUS ABSTRACT

Kon

Industrial category of main workers													Name of Village 2
Household industry									Other workers				
Cultivators			Agricultural labourers			workers							
Persons	Males	Females	Persons	Males	Females	Persons	Males	Females	Persons	Males	Females		
29	30	31	32	33	34	35	36	37	38	39	40		
3,679	3,164	515	4,072	2,935	1,137	2,306	1,855	451	14,942	13,385	1,557	Kon (Total)	
3,371	2,893	478	3,864	2,744	1,120	2,158	1,719	439	13,074	11,642	1,432	Kon (Rural)	
308	271	37	208	191	17	148	136	12	1,868	1,743	125	Kon (Urban)	
RURAL													
47	31	16	36	23	13	284	225	59	232	194	38	Jaga Patti	
2	2	-	-	-	-	-	-	-	4	4	-	Chak Jagapatti	
298	286	12	30	22	8	156	141	15	108	98	10	Semara	
88	77	11	143	135	8	6	3	3	366	349	17	Kholua	
123	118	5	355	191	164	16	14	2	204	192	12	Majhali Patti	
127	124	3	129	126	3	57	56	1	66	54	12	Dhaurahara	
-	-	-	1	1	-	15	8	7	31	31	-	Chak Majhali Patti	
-	-	-	1	1	-	1	1	-	41	41	-	Chak Anurudhpur	
11	7	4	93	17	76	63	58	5	70	62	8	Merhara	
1	1	-	-	-	-	65	40	25	158	149	9	Gobraha	
35	35	-	3	2	1	85	83	2	131	128	3	Anurudhpur Pashchami Patti	
-----Un-inhabited-----													
-----Un-inhabited-----													
15	15	-	19	17	2	-	-	-	37	35	2	Chak Semara	
18	16	2	25	12	13	2	2	-	271	251	20	Majhara	
-	-	-	-	-	-	-	-	-	11	10	1	Visundaspur	
10	7	3	8	7	1	30	24	6	196	176	20	Manauwa	
20	20	-	5	4	1	7	5	2	284	272	12	Damodar Patti	
35	34	1	71	69	2	9	9	-	236	110	126	Husenipur	
-----Un-inhabited-----													
68	63	5	14	11	3	34	31	3	73	70	3	Mahangipur	
84	64	20	27	24	3	61	49	12	215	199	16	Majhali Patti Chak	
-----Un-inhabited-----													
67	52	15	95	39	56	26	22	4	117	93	24	Mishra Dhap	
-----Un-inhabited-----													
43	43	-	193	173	20	14	11	3	58	53	5	Mallepur	
1	1	-	2	2	-	-	-	-	1	1	-	Dharam Dhar Pur	
66	65	1	112	87	25	46	42	4	158	147	11	Harsingpur	
2	1	1	1	1	-	2	2	-	13	13	-	Rakka Bhual	
12	10	2	48	19	29	1	-	1	22	22	-	Vishnu Patti	
-----Un-inhabited-----													
61	38	23	351	312	39	34	24	10	192	151	41	Basthan	
178	155	23	259	219	40	22	20	2	177	157	20	Shree Patti	
126	107	19	67	48	19	68	57	11	495	430	65	Arjunpur	
-	-	-	5	3	2	8	7	1	8	5	3	Pandey Patti	
53	41	12	24	21	3	43	38	5	611	566	45	Harbanspatti	
7	6	1	-	-	-	2	2	-	46	41	5	Mawaiya	
5	5	-	66	38	28	8	7	1	182	177	5	Jagdishpur	
-	-	-	14	10	4	-	-	-	2	2	-	Lakhanpur	
132	119	13	54	39	15	10	8	2	63	58	5	Sonbarsa	
188	153	35	189	113	76	159	116	43	474	360	114	Majhgawan	
-----Un-inhabited-----													
11	10	1	-	-	-	-	-	-	24	24	-	Durgapur	
7	7	-	1	1	-	-	-	-	24	24	-	Newarhia	
22	22	-	1	1	-	47	47	-	5	5	-	Arjunpur	
17	17	-	11	10	1	-	-	-	33	33	-	Chandik	
-----Un-inhabited-----													
84	83	1	7	5	2	12	12	-	118	112	6	Chindikh	
79	79	-	1	1	-	6	6	-	61	58	3	Patehara	
-----Un-inhabited-----													
Sahabpur													

VILLAGE PRIMARY
C D Block -

Location code		Industrial category								
		Marginal workers			Cultivators			Agricultural labourers		
		Persons	Males	Females	Persons	Males	Females	Persons	Males	Females
1	2	41	42	43	44	45	46	47	48	49
0788	Kon (Total)	11,649	7,451	4,198	866	567	299	3,748	2,004	1,744
0788	Kon (Rural)	10,755	6,711	4,044	780	487	293	3,641	1,918	1,723
0788	Kon (Urban)	894	740	154	86	80	6	107	86	21
RURAL										
211227	Jaga Patti	77	34	43	5	3	2	7	3	4
211228	Chak Jagapatti	-	-	-	-	-	-	-	-	-
211229	Semara	352	200	152	56	53	3	181	57	124
211230	Kholua	78	33	45	4	3	1	23	4	19
211231	Majhali Patti	65	43	22	3	3	-	45	29	16
211232	Dhaurahara	42	17	25	-	-	-	5	2	3
211233	Chak Majhali Patti	20	11	9	-	-	-	14	6	8
211234	Chak Anurudhpur	29	1	28	-	-	-	26	1	25
211235	Merhara	4	1	3	-	-	-	4	1	3
211236	Gobraha	54	52	2	-	-	-	2	2	-
211237	Anurudhpur Pashchami Patti	208	107	101	10	7	3	178	82	96
211238	Chak Semara	-----Un-inhabited-----								
211239	Majhara	-----Un-inhabited-----								
211240	Visundasapur	16	13	3	-	-	-	16	13	3
211241	Manauwa	49	21	28	3	2	1	45	18	27
211242	Damodar Patti	107	107	-	-	-	-	2	2	-
211243	Husenipur	324	285	39	5	5	-	37	23	14
211244	Mahangipur	277	166	111	3	3	-	85	27	58
211245	Pakhwaiya	147	85	62	12	12	-	130	69	61
211246	Majhali Patti Chak	-----Un-inhabited-----								
211247	Mishra Dhap	21	14	7	1	1	-	11	6	5
211248	Mallepur	253	151	102	13	10	3	75	50	25
211249	Dharam Dhar Pur	-----Un-inhabited-----								
211250	Harsingpur	562	330	232	129	64	65	354	206	148
211251	Rakka Bhual	-----Un-inhabited-----								
211252	Vishnu Patti	205	122	83	11	3	8	180	110	70
211253	Basthan	46	39	7	-	-	-	35	32	3
211254	Shree Patti	129	115	14	5	5	-	41	37	4
211255	Arjunpur	188	96	92	123	67	56	36	12	24
211256	Pandey Patti	-	-	-	-	-	-	-	-	-
211257	Harbanspatti	-----Un-inhabited-----								
211258	Mawaiya	752	389	363	48	21	27	216	119	97
211259	Jagdishpur	140	113	27	15	9	6	97	80	17
211260	Lakhanpur	300	212	88	13	4	9	141	119	22
211261	Sonbarsa	2	1	1	-	-	-	2	1	1
211262	Majhgawan	489	386	103	25	14	11	103	80	23
211263	Durgapur	36	17	19	-	-	-	33	16	17
211264	Newarhia	62	13	49	1	1	-	53	6	47
211265	Arjunpur	1	1	-	-	-	-	1	1	-
211266	Kaderua	37	12	25	3	1	2	26	9	17
211267	Bhogaon	1,443	636	807	53	29	24	98	38	60
211268	Maniharpur	-----Un-inhabited-----								
211269	Akabarpatti	-	-	-	-	-	-	-	-	-
211270	Ahopur	-	-	-	-	-	-	-	-	-
211271	Mujehara Khurd	71	65	6	18	18	-	22	18	4
211272	Gohani	3	1	2	-	-	-	-	-	-
211273	Chaumukh	-----Un-inhabited-----								
211274	Chindlikh	60	49	11	4	3	1	8	1	7
211275	Patehara	8	7	1	2	2	-	4	3	1
211276	Sahabpur	-----Un-inhabited-----								

PRIMARY CENSUS ABSTRACT

CENSUS ABSTRACT

Kon

of marginal workers

Household industry workers									Name of Village	Location code number
Household industry workers			Other workers			Non-workers				
Persons	Males	Females	Persons	Males	Females	Persons	Males	Females	2	1
50	51	52	53	54	55	56	57	58		
2,078	1,232	846	4,957	3,648	1,309	85,064	35,873	49,191	Kon (Total)	0788
2,034	1,214	820	4,300	3,092	1,208	76,257	32,432	43,825	Kon (Rural)	0788
44	18	26	657	556	101	8,807	3,441	5,366	Kon (Urban)	0788
RURAL										
26	9	17	39	19	20	1,502	621	881	Jaga Patti	211227
-	-	-	-	-	-	23	10	13	Chak Jagapatti	211228
7	6	1	108	84	24	2,096	876	1,220	Semara	211229
-	-	-	51	26	25	1,883	769	1,114	Kholua	211230
-	-	-	17	11	6	1,397	637	760	Majhali Patti	211231
11	7	4	26	8	18	1,243	491	752	Dhaurahara	211232
2	1	1	4	4	-	104	43	61	Chak Majhali Patti	211233
-	-	-	3	-	3	118	52	66	Chak Anurudhpur	211234
-	-	-	-	-	-	369	180	189	Merhara	211235
1	-	1	51	50	1	760	322	438	Gobraha	211236
11	10	1	9	8	1	1,208	504	704	Anurudhpur Pashchami Patti	211237
									Chak Semara	211238
									Majhara	211239
-	-	-	-	-	-	310	117	193	Visundaspur	211240
-	-	-	1	1	-	895	373	522	Manauwa	211241
105	105	-	-	-	-	367	142	225	Damodar Patti	211242
259	242	17	23	15	8	1,580	659	921	Husenipur	211243
44	19	25	145	117	28	1,975	889	1,086	Mahangipur	211244
1	1	-	4	3	1	724	348	376	Pakhwaiya	211245
									Majhali Patti Chak	211246
3	1	2	6	6	-	805	343	462	Mishra Dhap	211247
85	31	54	80	60	20	1,261	546	715	Mallepur	211248
									Dharam Dhar Pur	211249
22	14	8	57	46	11	1,571	755	816	Harsingpur	211250
									Rakka Bhual	211251
2	2	-	12	7	5	1,059	452	607	Vishnu Patti	211252
10	6	4	1	1	-	143	60	83	Basthan	211253
21	19	2	62	54	8	1,547	637	910	Shree Patti	211254
-	-	-	29	17	12	224	114	110	Arjunpur	211255
-	-	-	-	-	-	116	58	58	Pandey Patti	211256
									Harbanspatti	211257
56	30	26	432	219	213	1,934	874	1,060	Mawaiya	211258
3	3	-	25	21	4	1,998	824	1,174	Jagdishpur	211259
75	46	29	71	43	28	2,391	1,005	1,386	Lakhanpur	211260
-	-	-	-	-	-	58	20	38	Sonbarsa	211261
13	10	3	348	282	66	3,481	1,431	2,050	Majhgawan	211262
-	-	-	3	1	2	234	113	121	Durgapur	211263
-	-	-	8	6	2	615	246	369	Newarhia	211264
-	-	-	-	-	-	49	17	32	Arjunpur	211265
6	1	5	2	1	1	846	357	489	Kaderua	211266
686	195	491	606	374	232	2,799	1,426	1,373	Bhogaon	211267
									Maniharpur	211268
-	-	-	-	-	-	79	26	53	Akabarpatti	211269
-	-	-	-	-	-	76	34	42	Ahopur	211270
30	28	2	1	1	-	461	179	282	Mujehara Khurd	211271
2	-	2	1	1	-	213	88	125	Gohani	211272
									Chaumukh	211273
-	-	-	48	45	3	819	337	482	Chindlikh	211274
-	-	-	2	2	-	420	162	258	Patehara	211275
									Sahabpur	211276

VILLAGE PRIMARY
C D Block -

Location code number	Name of Village	Area of Village in hectares	Number of households	Total population (including institutional and houseless population)			Population in the age-group 0-6		
				Persons	Males	Females	Persons	Males	Females
1	2	3	4	5	6	7	8	9	10
211277	Akorhi	91.50	18	135	83	52	30	21	9
211278	Mujehara Kalan	243.84	771	5,960	3,156	2,804	1,064	558	506
211279	Sagarpur	52.34	130	1,255	639	616	241	127	114
211280	Kathar	30.65		-----Un-inhabited-----					
211281	Prajapatipur	22.77	58	563	313	250	104	60	44
211282	Sari Patti	45.52	207	2,090	1,120	970	326	165	161
211283	Dullah Patti	149.50	42	256	147	109	41	22	19
211284	Chaksari	375.47	796	6,159	3,290	2,869	962	495	467
211285	Dev Parwa	90.09	122	848	452	396	103	52	51
211286	Purjagir Mujehara	40.29	176	1,107	578	529	222	117	105
211287	Jinno Darhi	34.99	43	207	106	101	52	25	27
211288	Purjagir Mawaiya	43.57	211	1,582	812	770	298	174	124
211289	Balli Parwa	241.23	524	3,566	1,867	1,699	613	328	285
211290	Rampur	98.56	223	1,500	798	702	227	110	117
211291	Jiutia Patti	27.37		-----Un-inhabited-----					
211292	Kolhua Bhoj	48.67	46	276	144	132	37	17	20
211293	Kolhua Sahu	100.98	166	1,362	725	637	244	120	124
211294	Gahia	123.06	209	1,385	745	640	220	116	104
211295	Pradhan Dadiya	39.13	119	732	384	348	161	88	73
211296	Chandel Dadia	52.96	261	1,492	788	704	318	162	156
211297	Tiwari Dadia	10.00		-----Un-inhabited-----					
211298	Shekh Dadia	23.24	22	173	79	94	33	14	19
211299	Maksudan Patti	16.57	32	181	95	86	37	20	17
211300	Maladharpur	92.38	543	3,726	1,923	1,803	583	286	297
211301	Chilh	126.80	682	4,693	2,489	2,204	744	397	347
211302	Bhatewara	69.14	274	1,471	798	673	247	127	120
211303	Dalapatti	86.50	443	2,934	1,555	1,379	495	252	243
211304	Digur Patti	68.02	239	1,683	900	783	302	159	143
211305	Madan Patti	55.18	186	1,137	606	531	197	103	94
211306	Mugal Patti	47.59	135	856	448	408	135	78	57
211307	Garger	85.17	248	1,597	849	748	260	132	128
211308	Kamasin	147.41	381	2,522	1,325	1,197	389	211	178
URBAN									
211672	Anurudhpur Purab Patti (CT)	156.00	651	4,568	2,445	2,123	790	413	377
211673	Tilthi (CT)	251.00	1,071	7,665	4,077	3,588	1,120	596	524

PRIMARY CENSUS ABSTRACT

CENSUS ABSTRACT

Kon

Scheduled Castes population			Scheduled Tribes population			Literates			Name of Village
Persons	Males	Females	Persons	Males	Females	Persons	Males	Females	
11	12	13	14	15	16	17	18	19	2
14	10	4	-	-	-	68	47	21	Akorhi
2,543	1,356	1,187	1	-	1	3,504	2,206	1,298	Mujehara Kalan
-	-	-	-	-	-	678	433	245	Sagarpur
-----Un-inhabited-----									
51	30	21	-	-	-	209	147	62	Prajapatipur
92	47	45	-	-	-	1,559	903	656	Sari Patti
1	1	-	5	3	2	135	105	30	Dullah Patti
2,083	1,122	961	118	54	64	3,897	2,414	1,483	Chaksari
125	67	58	-	-	-	618	375	243	Dev Parwa
-	-	-	-	-	-	583	389	194	Purjagir Mujehara
166	85	81	-	-	-	93	59	34	Jinno Darhi
916	472	444	2	1	1	879	537	342	Purjagir Mawaiya
732	372	360	38	19	19	2,031	1,266	765	Balli Parwa
702	370	332	-	-	-	916	602	314	Rampur
-----Un-inhabited-----									
110	58	52	-	-	-	213	118	95	Jiutia Patti
216	115	101	-	-	-	776	520	256	Kolhua Bhoj
432	239	193	-	-	-	849	535	314	Kolhua Sahu
-	-	-	-	-	-	427	255	172	Gahia
18	8	10	4	2	2	711	485	226	Pradhan Dadiya
-----Un-inhabited-----									
56	23	33	-	-	-	52	32	20	Chandel Dadia
38	19	19	-	-	-	71	47	24	Tiwari Dadia
343	175	168	-	-	-	2,217	1,336	881	Maksudan Patti
1,120	593	527	-	-	-	2,744	1,689	1,055	Maladharpur
553	293	260	-	-	-	798	518	280	Chilh
1,115	600	515	46	24	22	1,662	1,049	613	Bhatewara
1,009	560	449	-	-	-	933	600	333	Dalapatti
399	203	196	-	-	-	627	416	211	Digur Patti
256	139	117	120	66	54	479	298	181	Madan Patti
753	387	366	-	-	-	866	574	292	Mugal Patti
777	400	377	149	72	77	1,614	956	658	Garger
-----Un-inhabited-----									
1,507	817	690	-	-	-	2,548	1,728	820	Kamasin
1,879	1,005	874	5	2	3	4,667	2,859	1,808	URBAN
Anurudhpur Purab Patti									
(CT)									
Tilthi (CT)									

VILLAGE PRIMARY
C D Block -

Location code number	Name of Village	Illiterates			Total workers			Main workers		
		Persons	Males	Females	Persons	Males	Females	Persons	Males	Females
1	2	20	21	22	23	24	25	26	27	28
211277	Akorhi	67	36	31	39	38	1	33	32	1
211278	Mujehara Kalan	2,456	950	1,506	1,740	1,418	322	999	907	92
211279	Sagarpur	577	206	371	300	258	42	248	221	27
211280	Kathar	-----Un-inhabited-----								
211281	Prajapatipur	354	166	188	124	122	2	118	116	2
211282	Sari Patti	531	217	314	286	218	68	197	165	32
211283	Dullah Patti	121	42	79	59	59	-	59	59	-
211284	Chaksari	2,262	876	1,386	1,505	1,319	186	846	737	109
211285	Dev Parwa	230	77	153	454	242	212	412	223	189
211286	Purjagir Mujehara	524	189	335	425	268	157	417	265	152
211287	Jinno Darhi	114	47	67	98	48	50	58	25	33
211288	Purjagir Mawaiya	703	275	428	638	370	268	429	241	188
211289	Balli Parwa	1,535	601	934	937	792	145	509	481	28
211290	Rampur	584	196	388	431	355	76	398	337	61
211291	Jiutia Patti	-----Un-inhabited-----								
211292	Kolhua Bhoj	63	26	37	111	81	30	85	72	13
211293	Kolhua Sahu	586	205	381	410	323	87	285	267	18
211294	Gahia	536	210	326	609	372	237	510	352	158
211295	Pradhan Dadiya	305	129	176	292	191	101	187	173	14
211296	Chandel Dadia	781	303	478	432	377	55	362	339	23
211297	Tiwari Dadia	-----Un-inhabited-----								
211298	Shekh Dadia	121	47	74	99	54	45	46	42	4
211299	Maksudan Patti	110	48	62	98	49	49	50	43	7
211300	Maladharpur	1,509	587	922	1,099	899	200	892	777	115
211301	Chilh	1,949	800	1,149	1,167	1,053	114	1,040	971	69
211302	Bhatewara	673	280	393	424	376	48	378	348	30
211303	Dalapatti	1,272	506	766	776	686	90	694	641	53
211304	Digur Patti	750	300	450	448	418	30	283	275	8
211305	Madan Patti	510	190	320	311	291	20	50	43	7
211306	Mugal Patti	377	150	227	191	176	15	84	76	8
211307	Garger	731	275	456	449	397	52	329	311	18
211308	Kamasin	908	369	539	992	669	323	848	614	234
URBAN										
Anurudhpur Purab Patti										
211672	(CT)	2,020	717	1,303	1,248	1,098	150	1,004	919	85
211673	Tilthi (CT)	2,998	1,218	1,780	2,178	1,983	195	1,528	1,422	106

PRIMARY CENSUS ABSTRACT

CENSUS ABSTRACT

Kon

Industrial category of main workers													Name of Village
Household industry									Other workers				
Cultivators			Agricultural labourers			workers							
Persons	Males	Females	Persons	Males	Females	Persons	Males	Females	Persons	Males	Females	2	
29	30	31	32	33	34	35	36	37	38	39	40		
14	14	-	-	-	-	4	4	-	15	14	1	Akorhi	
167	149	18	65	43	22	138	133	5	629	582	47	Mujehara Kalan	
75	61	14	-	-	-	14	13	1	159	147	12	Sagarpur	
-----Un-inhabited-----												Kathar	
2	-	2	-	-	-	1	1	-	115	115	-	Prajapatipur	
24	16	8	49	37	12	14	12	2	110	100	10	Sari Patti	
-	-	-	8	8	-	-	-	-	51	51	-	Dullah Patti	
145	121	24	31	27	4	68	64	4	602	525	77	Chaksari	
136	69	67	88	49	39	27	11	16	161	94	67	Dev Parwa	
54	30	24	33	8	25	13	5	8	317	222	95	Purjagir Mujehara	
-	-	-	6	5	1	49	18	31	3	2	1	Jinno Darhi	
17	15	2	59	10	49	134	22	112	219	194	25	Purjagir Mawaiya	
49	45	4	26	23	3	40	34	6	394	379	15	Balli Parwa	
11	5	6	62	18	44	8	7	1	317	307	10	Rampur	
-----Un-inhabited-----												Jiutia Patti	
28	26	2	42	34	8	-	-	-	15	12	3	Kolhua Bhoj	
49	48	1	135	130	5	10	8	2	91	81	10	Kolhua Sahu	
75	46	29	105	69	36	20	15	5	310	222	88	Gahia	
26	22	4	83	75	8	1	1	-	77	75	2	Pradhan Dadiya	
28	23	5	6	4	2	10	9	1	318	303	15	Chandel Dadia	
-----Un-inhabited-----												Tiwari Dadia	
6	6	-	3	3	-	2	2	-	35	31	4	Shekh Dadia	
2	2	-	-	-	-	-	-	-	48	41	7	Maksudan Patti	
16	8	8	100	92	8	25	19	6	751	658	93	Maladharpur	
23	15	8	45	43	2	15	13	2	957	900	57	Chilh	
5	3	2	1	1	-	5	5	-	367	339	28	Bhatewara	
17	14	3	3	3	-	4	3	1	670	621	49	Dalapatti	
8	7	1	4	2	2	25	24	1	246	242	4	Digur Patti	
8	6	2	2	1	1	-	-	-	40	36	4	Madan Patti	
31	28	3	1	1	-	4	4	-	48	43	5	Mugal Patti	
57	48	9	15	13	2	45	44	1	212	206	6	Garger	
155	152	3	431	241	190	83	78	5	179	143	36	Kamasin	
												URBAN	
												Anurudhpur Purab Patti	
65	61	4	82	71	11	73	62	11	784	725	59	(CT)	
243	210	33	126	120	6	75	74	1	1,084	1,018	66	Tilthi (CT)	

VILLAGE PRIMARY
C D Block -

		Industrial category								
Location code number	Name of Village	Marginal workers			Cultivators			Agricultural labourers		
		Persons	Males	Females	Persons	Males	Females	Persons	Males	Females
1	2	41	42	43	44	45	46	47	48	49
211277	Akorhi	6	6	-	-	-	-	1	1	-
211278	Mujehara Kalan	741	511	230	52	48	4	477	290	187
211279	Sagarpur	52	37	15	2	1	1	3	3	-
211280	Kathar	-----Un-inhabited-----								
211281	Prajapatipur	6	6	-	-	-	-	2	2	-
211282	Sari Patti	89	53	36	18	11	7	18	10	8
211283	Dullah Patti	-	-	-	-	-	-	-	-	-
211284	Chaksari	659	582	77	36	20	16	58	49	9
211285	Dev Parwa	42	19	23	1	-	1	17	8	9
211286	Purjagir Mujehara	8	3	5	2	1	1	1	1	-
211287	Jinno Darhi	40	23	17	-	-	-	5	3	2
211288	Purjagir Mawaiya	209	129	80	8	2	6	131	83	48
211289	Balli Parwa	428	311	117	3	3	-	150	63	87
211290	Rampur	33	18	15	5	5	-	22	8	14
211291	Jitua Patti	-----Un-inhabited-----								
211292	Kolhua Bhoj	26	9	17	2	2	-	23	7	16
211293	Kolhua Sahu	125	56	69	21	13	8	94	37	57
211294	Gahia	99	20	79	2	-	2	59	7	52
211295	Pradhan Dadiya	105	18	87	-	-	-	96	9	87
211296	Chandel Dadia	70	38	32	2	2	-	15	1	14
211297	Tiwari Dadia	-----Un-inhabited-----								
211298	Shekh Dadia	53	12	41	9	2	7	3	-	3
211299	Maksudan Patti	48	6	42	2	1	1	1	-	1
211300	Maladharpur	207	122	85	7	3	4	6	5	1
211301	Chilh	127	82	45	5	3	2	34	18	16
211302	Bhatewara	46	28	18	-	-	-	2	2	-
211303	Dalapatti	82	45	37	2	1	1	1	-	1
211304	Digur Patti	165	143	22	5	4	1	4	3	1
211305	Madan Patti	261	248	13	7	5	2	3	3	-
211306	Mugal Patti	107	100	7	8	8	-	-	-	-
211307	Garger	120	86	34	1	1	-	16	7	9
211308	Kamasin	144	55	89	15	8	7	63	15	48
URBAN										
Anurudhpur Purab Patti										
211672	(CT)	244	179	65	10	10	-	66	57	9
211673	Tilthi (CT)	650	561	89	76	70	6	41	29	12

PRIMARY CENSUS ABSTRACT

CENSUS ABSTRACT

Kon

of marginal workers

Household industry workers			Other workers			Non-workers			Name of Village	Location code number
Persons	Males	Females	Persons	Males	Females	Persons	Males	Females		
50	51	52	53	54	55	56	57	58	2	1
1	1	-	4	4	-	96	45	51	Akorhi	211277
128	109	19	84	64	20	4,220	1,738	2,482	Mujehara Kalan	211278
9	5	4	38	28	10	955	381	574	Sagarpur	211279
-----Un-inhabited-----										
-	-	-	4	4	-	439	191	248	Kathar	211280
-	-	-	53	32	21	1,804	902	902	Prajapatipur	211281
-	-	-	-	-	-	197	88	109	Sari Patti	211282
88	82	6	477	431	46	4,654	1,971	2,683	Dullah Patti	211283
6	3	3	18	8	10	394	210	184	Chaksari	211284
-	-	-	5	1	4	682	310	372	Dev Parwa	211285
29	14	15	6	6	-	109	58	51	Purjagir Mujehara	211286
31	12	19	39	32	7	944	442	502	Jinno Darhi	211287
17	13	4	258	232	26	2,629	1,075	1,554	Purjagir Mawaiya	211288
1	1	-	5	4	1	1,069	443	626	Balli Parwa	211289
-----Un-inhabited-----										
-	-	-	1	-	1	165	63	102	Rampur	211290
1	1	-	9	5	4	952	402	550	Jiutia Patti	211291
-	-	-	38	13	25	776	373	403	Kolhua Bhoj	211292
-	-	-	9	9	-	440	193	247	Kolhua Sahu	211293
2	1	1	51	34	17	1,060	411	649	Gahia	211294
-----Un-inhabited-----										
3	-	3	38	10	28	74	25	49	Pradhan Dadiya	211295
-	-	-	45	5	40	83	46	37	Chandel Dadia	211296
24	11	13	170	103	67	2,627	1,024	1,603	Tiwari Dadia	211297
-	-	-	88	61	27	3,526	1,436	2,090	Shekh Dadia	211298
-	-	-	44	26	18	1,047	422	625	Maksudan Patti	211299
-	-	-	79	44	35	2,158	869	1,289	Maladharpur	211300
118	117	1	38	19	19	1,235	482	753	Chilh	211301
-	-	-	251	240	11	826	315	511	Bhatewara	211302
7	7	-	92	85	7	665	272	393	Dalapatti	211303
59	39	20	44	39	5	1,148	452	696	Digur Patti	211304
29	12	17	37	20	17	1,530	656	874	Madan Patti	211305
-----Un-inhabited-----										
39	15	24	129	97	32	3,320	1,347	1,973	Mugal Patti	211306
5	3	2	528	459	69	5,487	2,094	3,393	Garger	211307
URBAN										
Anurudhpur Purab Patti										
(CT)										
Tilthi (CT)										
211672										
211673										

VILLAGE PRIMARY
C D Block -

Location code number	Name of Village	Area of Village in hectares	Number of households	Total population (including institutional and houseless population)			Population in the age-group 0-6		
				Persons	Males	Females	Persons	Males	Females
1	2	3	4	5	6	7	8	9	10
0789	Majhawa (Total)	11,845.23	21,697	1,52,306	78,636	73,670	23,114	12,140	10,974
0789	Majhawa (Rural)	11,695.23	20,977	1,47,380	76,131	71,249	22,235	11,673	10,562
0789	Majhawa (Urban)	150.00	720	4,926	2,505	2,421	879	467	412
RURAL									
211309	Matiyari	114.24	156	1,160	570	590	190	101	89
211310	Gegaraw	257.52	179	1,374	686	688	232	124	108
211311	Mahanandpur	35.24	111	857	435	422	135	78	57
211312	Shivrani	64.25	128	876	448	428	179	94	85
211313	Tulsi Patti	110.90	102	808	430	378	115	62	53
211314	Gaharwari	122.21	158	994	467	527	169	89	80
211315	Garauli	856.00	1,151	8,565	4,281	4,284	1,512	790	722
211316	Mahamalpur	544.56	887	6,114	3,106	3,008	875	463	412
211317	Semari	346.00	925	7,012	3,553	3,459	1,179	603	576
211318	Ramchandarpur	81.28	210	1,476	750	726	246	108	138
211319	Kewatabir	927.62	553	3,772	2,006	1,766	544	301	243
211320	Baraini	724.85	1,287	8,948	4,653	4,295	1,431	757	674
211321	Bhainsa	489.86	722	4,994	2,568	2,426	757	407	350
211322	Karsara	203.65	586	3,789	1,948	1,841	608	323	285
211323	Jamuari	193.84	233	2,071	1,044	1,027	368	198	170
211324	Chaknanda	19.31	1	19	8	11	6	2	4
211325	Tiwaripur	208.30	364	2,516	1,331	1,185	305	164	141
211326	Rama Pur	211.00	470	3,107	1,593	1,514	432	216	216
211327	Pareri	62.45	205	1,169	592	577	161	80	81
211328	Gobardhanpur	64.71	225	1,530	810	720	281	138	143
211329	Kanaksarai	144.02	461	3,242	1,692	1,550	456	241	215
211330	Barapur	94.77	269	2,000	1,087	913	238	149	89
211331	Sarawan	99.00	417	3,216	1,718	1,498	464	244	220
211332	Kachhawan	-	-	-	-	-	-	-	-
211333	Bajaha	944.96	1,326	9,133	4,801	4,332	1,397	743	654
211334	Majhawa	343.83	1,135	8,947	4,780	4,167	1,277	681	596
211335	Chakcharia	29.00	49	465	230	235	62	26	36
211336	Damodarpur	152.99	246	1,590	815	775	257	136	121
211337	Sabesar	209.23	369	2,520	1,247	1,273	388	198	190
211338	Jalalpur	155.37	427	3,359	1,769	1,590	536	291	245
211339	Anantpur	114.34	123	763	406	357	101	62	39
211340	Mitai	547.02	471	3,732	1,889	1,843	531	273	258
211341	Hardara	48.41	157	995	547	448	141	82	59
211342	Godhana	362.13	805	5,433	2,868	2,565	822	441	381
211343	Larbak	237.03	386	2,423	1,191	1,232	380	209	171
211344	Nigatpur	122.53	134	928	475	453	191	97	94
211345	Kalyanpur	141.66	357	2,473	1,236	1,237	404	188	216
211346	Byaspur	80.30	328	2,070	1,088	982	308	163	145
211347	Chakia	77.78	359	2,513	1,287	1,226	433	240	193
211348	Narottampur	61.70	32	222	120	102	34	19	15
211349	Diyawn	231.47	438	3,307	1,722	1,585	506	260	246
211350	Charia	109.35	251	1,519	740	779	174	75	99
211351	Badhawa	160.21	284	2,419	1,254	1,165	312	160	152
211352	Sauli	53.32	87	572	288	284	67	28	39
211353	Narayanpur	263.99	529	3,525	1,865	1,660	445	238	207
211354	Koharia	146.10	144	870	460	410	132	64	68
211355	Jamalpur	87.57	81	441	234	207	46	27	19
211356	Gorahi	54.02	263	1,666	839	827	226	102	124
211357	Jamua	77.15	628	4,198	2,205	1,993	578	308	270
211358	Heerapur	19.41	62	519	271	248	62	31	31
211359	Lachhampur	87.16	83	740	378	362	101	54	47
211360	Ahi	455.60	741	4,936	2,516	2,420	651	325	326
211361	Dunai	93.06	283	1,717	914	803	267	139	128
211362	Gotawa	252.96	599	3,776	1,920	1,856	523	281	242
URBAN									
211674	Kataka (CT)	150.00	720	4,926	2,505	2,421	879	467	412

PRIMARY CENSUS ABSTRACT

CENSUS ABSTRACT

Majhawa

Scheduled Castes population			Scheduled Tribes population			Literates			Name of Village
Persons	Males	Females	Persons	Males	Females	Persons	Males	Females	
11	12	13	14	15	16	17	18	19	2
35,155	18,351	16,804	1,265	667	598	93,236	56,320	36,916	Majhawa (Total)
34,231	17,874	16,357	1,265	667	598	90,189	54,478	35,711	Majhawa (Rural)
924	477	447	-	-	-	3,047	1,842	1,205	Majhawa (Urban)
RURAL									
292	145	147	-	-	-	709	416	293	Matiyari
-	-	-	-	-	-	812	477	335	Gegaraw
459	227	232	-	-	-	564	317	247	Mahanandpur
672	344	328	-	-	-	404	244	160	Shivrani
252	133	119	-	-	-	506	321	185	Tulsi Patti
276	149	127	-	-	-	553	307	246	Gaharwari
2,512	1,288	1,224	162	82	80	4,733	2,885	1,848	Garauli
1,413	707	706	2	1	1	3,646	2,197	1,449	Mahamalpur
2,263	1,165	1,098	-	-	-	3,941	2,432	1,509	Semari
133	66	67	10	5	5	842	549	293	Ramchandarpur
461	237	224	-	-	-	2,117	1,348	769	Kewatabir
1,417	748	669	18	8	10	5,105	3,130	1,975	Baraini
1,882	965	917	100	53	47	3,055	1,798	1,257	Bhainsa
1,005	520	485	430	230	200	2,081	1,315	766	Karsara
605	309	296	-	-	-	1,287	725	562	Jamuari
19	8	11	-	-	-	1	1	-	Chaknanda
367	204	163	-	-	-	1,614	1,042	572	Tiwaripur
1,185	612	573	-	-	-	1,877	1,163	714	Rama Pur
60	30	30	63	39	24	835	463	372	Parei
806	428	378	-	-	-	856	569	287	Gobardhanpur
475	258	217	-	-	-	2,160	1,318	842	Kanaksarai
707	391	316	44	20	24	1,399	822	577	Barapur
549	299	250	-	-	-	1,991	1,262	729	Sarawan
-	-	-	-	-	-	-	-	-	Kachhawan
2,535	1,377	1,158	56	30	26	5,754	3,563	2,191	Bajaha
2,382	1,251	1,131	18	10	8	5,841	3,505	2,336	Majhawa
16	8	8	-	-	-	287	159	128	Chakcharia
431	228	203	-	-	-	1,077	615	462	Damodarpur
393	212	181	3	-	3	1,566	872	694	Sabesar
518	280	238	16	9	7	2,033	1,225	808	Jalalpur
481	261	220	-	-	-	521	300	221	Anantpur
833	427	406	96	50	46	2,410	1,370	1,040	Mitai
265	153	112	-	-	-	665	413	252	Hardara
1,255	668	587	2	2	-	3,231	1,983	1,248	Godhana
723	380	343	-	-	-	1,435	823	612	Larbak
401	206	195	8	5	3	440	262	178	Nigatpur
475	232	243	-	-	-	1,526	918	608	Kalyanpur
430	254	176	-	-	-	1,304	769	535	Byaspur
1	1	-	7	3	4	1,519	885	634	Chakia
124	69	55	-	-	-	121	81	40	Narottampur
838	425	413	5	3	2	1,846	1,137	709	Diyawn
626	300	326	30	14	16	1,044	574	470	Charia
370	180	190	-	-	-	1,591	963	628	Badhawa
137	73	64	-	-	-	409	243	166	Sauli
553	300	253	-	-	-	2,200	1,383	817	Narayanpur
214	117	97	-	-	-	554	353	201	Koharia
36	19	17	-	-	-	279	173	106	Jamalpur
430	219	211	50	27	23	1,097	667	430	Gorahi
105	58	47	75	39	36	2,823	1,684	1,139	Jamua
-	-	-	-	-	-	382	230	152	Heerapur
-	-	-	-	-	-	479	279	200	Lachhampur
978	503	475	48	25	23	3,184	1,906	1,278	Ahi
555	293	262	-	-	-	1,049	639	410	Dunai
316	147	169	22	12	10	2,434	1,403	1,031	Gotawa
URBAN									
924	477	447	-	-	-	3,047	1,842	1,205	Kataka (CT)

**VILLAGE PRIMARY
C D Block -**

Location code number	Name of Village	Illiterates			Total workers			Main workers		
		Persons	Males	Females	Persons	Males	Females	Persons	Males	Females
1	2	20	21	22	23	24	25	26	27	28
0789	Majhawa (Total)	59,070	22,316	36,754	46,306	34,542	11,764	29,209	24,546	4,663
0789	Majhawa (Rural)	57,191	21,653	35,538	45,111	33,469	11,642	28,369	23,753	4,616
0789	Majhawa (Urban)	1,879	663	1,216	1,195	1,073	122	840	793	47
RURAL										
211309	Matiyari	451	154	297	190	168	22	125	110	15
211310	Gegaraw	562	209	353	486	289	197	199	187	12
211311	Mahanandpur	293	118	175	160	138	22	12	11	1
211312	Shivrani	472	204	268	287	196	91	114	106	8
211313	Tulsi Patti	302	109	193	313	198	115	173	165	8
211314	Gaharwari	441	160	281	170	150	20	132	117	15
211315	Garauli	3,832	1,396	2,436	2,806	1,743	1,063	1,681	1,363	318
211316	Mahamalpur	2,468	909	1,559	1,996	1,408	588	1,350	1,165	185
211317	Semari	3,071	1,121	1,950	2,227	1,532	695	1,221	1,064	157
211318	Ramchandarpur	634	201	433	636	379	257	580	342	238
211319	Kewatabir	1,655	658	997	983	830	153	489	442	47
211320	Baraini	3,843	1,523	2,320	2,290	2,071	219	1,096	1,033	63
211321	Bhainsa	1,939	770	1,169	1,132	965	167	1,029	900	129
211322	Karsara	1,708	633	1,075	1,430	898	532	735	529	206
211323	Jamuari	784	319	465	514	446	68	363	341	22
211324	Chaknanda	18	7	11	6	5	1	1	-	1
211325	Tiwaripur	902	289	613	629	572	57	588	549	39
211326	Rama Pur	1,230	430	800	1,231	717	514	793	524	269
211327	Pareri	334	129	205	419	286	133	373	265	108
211328	Gobardhanpur	674	241	433	624	414	210	195	179	16
211329	Kanaksarai	1,082	374	708	869	816	53	636	606	30
211330	Barapur	601	265	336	452	410	42	391	357	34
211331	Sarawan	1,225	456	769	947	750	197	868	703	165
211332	Kachhawan	-	-	-	-	-	-	-	-	-
211333	Bajaha	3,379	1,238	2,141	2,481	2,102	379	2,128	1,906	222
211334	Majhawa	3,106	1,275	1,831	3,108	2,188	920	1,997	1,673	324
211335	Chakcharia	178	71	107	51	48	3	42	41	1
211336	Damodarpur	513	200	313	339	310	29	291	267	24
211337	Sabesar	954	375	579	540	459	81	344	313	31
211338	Jalalpur	1,326	544	782	1,341	849	492	596	458	138
211339	Anantpur	242	106	136	364	200	164	44	36	8
211340	Mitai	1,322	519	803	1,188	836	352	748	574	174
211341	Hardara	330	134	196	312	265	47	162	153	9
211342	Godhana	2,202	885	1,317	1,609	1,279	330	1,033	776	257
211343	Larbak	988	368	620	636	462	174	174	157	17
211344	Nigatpur	488	213	275	233	227	6	232	226	6
211345	Kalyanpur	947	318	629	765	523	242	516	426	90
211346	Byaspur	766	319	447	803	536	267	435	405	30
211347	Chakia	994	402	592	811	572	239	723	524	199
211348	Narottampur	101	39	62	96	57	39	38	31	7
211349	Diyawn	1,461	585	876	862	797	65	637	599	38
211350	Charia	475	166	309	710	368	342	275	148	127
211351	Badhawa	828	291	537	763	572	191	649	499	150
211352	Sauli	163	45	118	138	115	23	77	72	5
211353	Narayanpur	1,325	482	843	1,576	848	728	284	203	81
211354	Koharia	316	107	209	399	201	198	45	42	3
211355	Jamalpur	162	61	101	145	118	27	131	104	27
211356	Gorahi	569	172	397	566	387	179	432	285	147
211357	Jamua	1,375	521	854	1,105	1,002	103	816	739	77
211358	Heerapur	137	41	96	160	129	31	147	123	24
211359	Lachhampur	261	99	162	245	206	39	160	153	7
211360	Ahi	1,752	610	1,142	1,396	1,144	252	756	645	111
211361	Dunai	668	275	393	533	334	199	434	307	127
211362	Gotawa	1,342	517	825	1,039	954	85	879	810	69
URBAN										
211674	Kataka (CT)	1,879	663	1,216	1,195	1,073	122	840	793	47

PRIMARY CENSUS ABSTRACT

CENSUS ABSTRACT

Majhawa

Industrial category of main workers													Name of Village 2
Household industry													
Cultivators			Agricultural labourers			workers			Other workers				
Persons	Males	Females	Persons	Males	Females	Persons	Males	Female	Persons	Males	Females		
29	30	31	32	33	34	35	36	37	38	39	40		
8,387	7,110	1,277	5,851	4,488	1,363	4,809	4,135	674	10,162	8,813	1,349	Majhawa (Total)	
8,348	7,074	1,274	5,812	4,455	1,357	4,476	3,812	664	9,733	8,412	1,321	Majhawa (Rural)	
39	36	3	39	33	6	333	323	10	429	401	28	Majhawa (Urban)	
RURAL													
30	21	9	2	2	-	13	13	-	80	74	6	Matiyari	
80	72	8	3	3	-	15	15	-	101	97	4	Gegaraw	
1	-	1	-	-	-	-	-	-	11	11	-	Mahanandpur	
28	25	3	11	8	3	2	2	-	73	71	2	Shivrani	
13	13	-	8	8	-	4	4	-	148	140	8	Tulsi Patti	
29	29	-	22	18	4	9	9	-	72	61	11	Gaharwari	
383	317	66	283	162	121	102	74	28	913	810	103	Garauli	
323	304	19	177	109	68	278	263	15	572	489	83	Mahamalpur	
231	206	25	161	126	35	364	336	28	465	396	69	Semari	
416	217	199	66	42	24	2	1	1	96	82	14	Ramchandarpur	
102	98	4	102	94	8	158	148	10	127	102	25	Kewatabir	
379	359	20	204	197	7	143	142	1	370	335	35	Baraini	
295	278	17	318	243	75	96	93	3	320	286	34	Bhainsa	
51	45	6	127	71	56	136	77	59	421	336	85	Karsara	
97	90	7	119	113	6	99	95	4	48	43	5	Jamuari	
-	-	-	-	-	-	-	-	-	1	-	1	Chaknanda	
155	142	13	252	238	14	73	66	7	108	103	5	Tiwaripur	
420	218	202	32	20	12	204	176	28	137	110	27	Rama Pur	
148	128	20	46	33	13	19	17	2	160	87	73	Pareri	
17	16	1	-	-	-	15	13	2	163	150	13	Gobardhanpur	
255	251	4	156	150	6	142	140	2	83	65	18	Kanaksarai	
24	22	2	190	179	11	20	18	2	157	138	19	Barapur	
104	91	13	216	120	96	35	28	7	513	464	49	Sarawan	
-	-	-	-	-	-	-	-	-	-	-	-	Kachhawan	
472	443	29	830	738	92	213	192	21	613	533	80	Bajaha	
289	237	52	363	315	48	669	545	124	676	576	100	Majhawa	
8	8	-	15	15	-	19	18	1	-	-	-	Chakcharia	
122	117	5	36	31	5	29	28	1	104	91	13	Damodarpur	
163	145	18	64	62	2	54	51	3	63	55	8	Sabesar	
16	11	5	70	55	15	399	326	73	111	66	45	Jalalpur	
5	4	1	6	4	2	3	1	2	30	27	3	Anantpur	
237	226	11	183	153	30	145	47	98	183	148	35	Mitai	
140	138	2	6	5	1	6	-	6	10	10	-	Hardara	
330	307	23	548	336	212	55	51	4	100	82	18	Godhana	
30	28	2	12	11	1	20	19	1	112	99	13	Larbak	
215	214	1	4	4	-	-	-	-	13	8	5	Nigatpur	
175	172	3	89	71	18	106	61	45	146	122	24	Kalyanpur	
204	197	7	30	21	9	89	87	2	112	100	12	Byaspur	
543	370	173	21	14	7	8	7	1	151	133	18	Chakia	
17	12	5	2	1	1	-	-	-	19	18	1	Narottampur	
213	204	9	67	56	11	268	263	5	89	76	13	Diyawn	
55	38	17	80	38	42	46	21	25	94	51	43	Charia	
137	136	1	284	164	120	112	105	7	116	94	22	Badhawa	
41	41	-	-	-	-	14	14	-	22	17	5	Sauli	
132	96	36	51	32	19	25	13	12	76	62	14	Narayanpur	
5	5	-	1	1	-	-	-	-	39	36	3	Koharia	
96	75	21	-	-	-	-	-	-	35	29	6	Jamalpur	
249	126	123	1	-	1	8	5	3	174	154	20	Gorahi	
159	151	8	69	58	11	71	53	18	517	477	40	Jamua	
68	56	12	1	1	-	9	5	4	69	61	8	Heerapur	
16	14	2	89	85	4	8	8	-	47	46	1	Lachhirampur	
220	172	48	92	83	9	96	92	4	348	298	50	Ahi	
93	92	1	176	61	115	4	4	-	161	150	11	Dunai	
317	297	20	127	104	23	71	66	5	364	343	21	Gotawa	
URBAN													
39	36	3	39	33	6	333	323	10	429	401	28	Kataka (CT)	

**VILLAGE PRIMARY
C D Block -**

Location code		Industrial category								
		Marginal workers			Cultivators			Agricultural labourers		
		Persons	Males	Females	Persons	Males	Females	Persons	Males	Females
number	Name of Village	41	42	43	44	45	46	47	48	49
1	2	41	42	43	44	45	46	47	48	49
0789	Majhawa (Total)	17,097	9,996	7,101	1,555	878	677	8,976	5,076	3,900
0789	Majhawa (Rural)	16,742	9,716	7,026	1,533	857	676	8,893	5,000	3,893
0789	Majhawa (Urban)	355	280	75	22	21	1	83	76	7
RURAL										
211309	Matiyari	65	58	7	23	22	1	20	15	5
211310	Gegaraw	287	102	185	249	70	179	2	2	-
211311	Mahanandpur	148	127	21	32	30	2	106	91	15
211312	Shivrani	173	90	83	-	-	-	170	89	81
211313	Tulsi Patti	140	33	107	2	1	1	114	14	100
211314	Gaharwari	38	33	5	2	2	-	8	8	-
211315	Garauli	1,125	380	745	228	79	149	609	113	496
211316	Mahamalpur	646	243	403	18	14	4	133	80	53
211317	Semari	1,006	468	538	61	42	19	720	300	420
211318	Ramchandarpur	56	37	19	30	16	14	15	11	4
211319	Kewatabir	494	388	106	99	48	51	292	274	18
211320	Baraini	1,194	1,038	156	116	101	15	544	443	101
211321	Bhainsa	103	65	38	2	2	-	70	35	35
211322	Karsara	695	369	326	18	15	3	128	83	45
211323	Jamuari	151	105	46	4	4	-	10	10	-
211324	Chaknanda	5	5	-	-	-	-	-	-	-
211325	Tiwaripur	41	23	18	1	1	-	21	9	12
211326	Rama Pur	438	193	245	56	14	42	289	117	172
211327	Parei	46	21	25	2	-	2	12	8	4
211328	Gobardhanpur	429	235	194	-	-	-	399	212	187
211329	Kanaksarai	233	210	23	14	10	4	140	130	10
211330	Barapur	61	53	8	2	2	-	27	22	5
211331	Sarawan	79	47	32	2	2	-	34	19	15
211332	Kachhawan	-	-	-	-	-	-	-	-	-
211333	Bajaha	353	196	157	7	4	3	164	83	81
211334	Majhawa	1,111	515	596	24	16	8	259	95	164
211335	Chakcharia	9	7	2	-	-	-	-	-	-
211336	Damodarpur	48	43	5	4	2	2	17	14	3
211337	Sabesar	196	146	50	15	12	3	70	55	15
211338	Jalalpur	745	391	354	44	18	26	224	141	83
211339	Anantpur	320	164	156	25	24	1	183	102	81
211340	Mitai	440	262	178	28	22	6	323	181	142
211341	Hardara	150	112	38	1	1	-	125	98	27
211342	Godhana	576	503	73	13	8	5	464	411	53
211343	Larbak	462	305	157	47	47	-	280	129	151
211344	Nigatpur	1	1	-	-	-	-	-	-	-
211345	Kalyanpur	249	97	152	2	2	-	49	37	12
211346	Byaspur	368	131	237	3	1	2	336	106	230
211347	Chakia	88	48	40	13	8	5	65	37	28
211348	Narottampur	58	26	32	-	-	-	58	26	32
211349	Diyawn	225	198	27	4	4	-	106	90	16
211350	Charia	435	220	215	41	27	14	69	36	33
211351	Badhawa	114	73	41	28	23	5	57	32	25
211352	Sauli	61	43	18	1	-	1	34	25	9
211353	Narayanpur	1,292	645	647	112	71	41	1,141	553	588
211354	Koharia	354	159	195	36	32	4	260	76	184
211355	Jamalpur	14	14	-	-	-	-	-	-	-
211356	Gorahi	134	102	32	1	-	1	24	3	21
211357	Jamua	289	263	26	17	13	4	207	192	15
211358	Heerapur	13	6	7	-	-	-	8	3	5
211359	Lachhirampur	85	53	32	1	1	-	60	39	21
211360	Ahi	640	499	141	51	36	15	350	277	73
211361	Dunai	99	27	72	51	8	43	29	9	20
211362	Gotawa	160	144	16	3	2	1	68	65	3
URBAN										
211674	Kataka (CT)	355	280	75	22	21	1	83	76	7

PRIMARY CENSUS ABSTRACT

CENSUS ABSTRACT
Majhawa

of marginal workers

									Location	
Household industry workers			Other workers			Non-workers			Name of Village	code
Persons	Males	Females	Persons	Males	Females	Persons	Males	Females	2	number
50	51	52	53	54	55	56	57	58		1
2,390	1,350	1,040	4,176	2,692	1,484	1,06,000	44,094	61,906	Majhawa (Total)	0789
2,257	1,269	988	4,059	2,590	1,469	1,02,269	42,662	59,607	Majhawa (Rural)	0789
133	81	52	117	102	15	3,731	1,432	2,299	Majhawa (Urban)	0789
RURAL										
7	6	1	15	15	-	970	402	568	Matiyari	211309
19	19	-	17	11	6	888	397	491	Gegaraw	211310
4	4	-	6	2	4	697	297	400	Mahanandpur	211311
-	-	-	3	1	2	589	252	337	Shivrani	211312
3	2	1	21	16	5	495	232	263	Tulsi Patti	211313
8	4	4	20	19	1	824	317	507	Gaharwari	211314
53	24	29	235	164	71	5,759	2,538	3,221	Garauli	211315
310	74	236	185	75	110	4,118	1,698	2,420	Mahamalpur	211316
65	39	26	160	87	73	4,785	2,021	2,764	Semari	211317
-	-	-	11	10	1	840	371	469	Ramchandarpur	211318
21	16	5	82	50	32	2,789	1,176	1,613	Kewatabir	211319
125	113	12	409	381	28	6,658	2,582	4,076	Baraini	211320
4	3	1	27	25	2	3,862	1,603	2,259	Bhainsa	211321
162	139	23	387	132	255	2,359	1,050	1,309	Karsara	211322
57	56	1	80	35	45	1,557	598	959	Jamuari	211323
-	-	-	5	5	-	13	3	10	Chaknanda	211324
6	5	1	13	8	5	1,887	759	1,128	Tiwaripur	211325
69	52	17	24	10	14	1,876	876	1,000	Rama Pur	211326
5	3	2	27	10	17	750	306	444	Pareri	211327
3	3	-	27	20	7	906	396	510	Gobardhanpur	211328
54	49	5	25	21	4	2,373	876	1,497	Kanaksarai	211329
16	15	1	16	14	2	1,548	677	871	Barapur	211330
16	6	10	27	20	7	2,269	968	1,301	Sarawan	211331
-	-	-	-	-	-	-	-	-	Kachhawan	211332
16	10	6	166	99	67	6,652	2,699	3,953	Bajaha	211333
338	73	265	490	331	159	5,839	2,592	3,247	Majhawa	211334
9	7	2	-	-	-	414	182	232	Chakcharia	211335
14	14	-	13	13	-	1,251	505	746	Damodarpur	211336
69	46	23	42	33	9	1,980	788	1,192	Sabesar	211337
161	129	32	316	103	213	2,018	920	1,098	Jalalpur	211338
102	33	69	10	5	5	399	206	193	Anantpur	211339
33	19	14	56	40	16	2,544	1,053	1,491	Mitai	211340
1	-	1	23	13	10	683	282	401	Hardara	211341
12	12	-	87	72	15	3,824	1,589	2,235	Godhana	211342
14	12	2	121	117	4	1,787	729	1,058	Larbak	211343
-	-	-	1	1	-	695	248	447	Nigatpur	211344
134	23	111	64	35	29	1,708	713	995	Kalyanpur	211345
9	6	3	20	18	2	1,267	552	715	Byaspur	211346
1	-	1	9	3	6	1,702	715	987	Chakia	211347
-	-	-	-	-	-	126	63	63	Narottampur	211348
74	66	8	41	38	3	2,445	925	1,520	Diyawn	211349
33	11	22	292	146	146	809	372	437	Charia	211350
17	10	7	12	8	4	1,656	682	974	Badhawa	211351
26	18	8	-	-	-	434	173	261	Sauli	211352
19	10	9	20	11	9	1,949	1,017	932	Narayanpur	211353
21	16	5	37	35	2	471	259	212	Koharia	211354
-	-	-	14	14	-	296	116	180	Jamalpur	211355
2	-	2	107	99	8	1,100	452	648	Gorahi	211356
12	7	5	53	51	2	3,093	1,203	1,890	Jamua	211357
2	-	2	3	3	-	359	142	217	Heerapur	211358
16	9	7	8	4	4	495	172	323	Lachhirampur	211359
104	95	9	135	91	44	3,540	1,372	2,168	Ahi	211360
-	-	-	19	10	9	1,184	580	604	Dunai	211361
11	11	-	78	66	12	2,737	966	1,771	Gotawa	211362
URBAN										
133	81	52	117	102	15	3,731	1,432	2,299	Kataka (CT)	211674

VILLAGE PRIMARY
C D Block -

Location code number	Name of Village	Area of Village in hectares	Number of households	Total population (including institutional and houseless population)			Population in the age-group 0-6			
				Persons	Males	Females	Persons	Males	Females	
1	2	3	4	5	6	7	8	9	10	
0790	Nagar (City) (Total)	28,493.21	39,123	2,48,431	1,32,211	1,16,220	43,146	22,824	20,322	
0790	Nagar (City) (Rural)	28,169.21	37,135	2,36,382	1,25,757	1,10,625	41,276	21,816	19,460	
0790	Nagar (City) (Urban)	324.00	1,988	12,049	6,454	5,595	1,870	1,008	862	
RURAL										
211363	Rajabari	6.94		-----Un-inhabited-----						
211364	Mahuarikalan	1,103.14	731	4,819	2,598	2,221	872	450	422	
211365	Bhagui	9.80	2	21	10	11	4	2	2	
211366	Charkhai	95.68	16	131	72	59	17	9	8	
211367	Magarda Kalan	232.30	135	1,209	640	569	244	120	124	
211368	Magarda Khurd	140.62	69	554	299	255	97	49	48	
211369	Argaja Pandepur	4,993.66	326	2,196	1,121	1,075	447	227	220	
211370	Dubey Patti	46.74	22	154	82	72	50	29	21	
211371	Bhawanipur	143.68	142	865	466	399	155	86	69	
211372	Amrawati	103.04	129	755	421	334	136	66	70	
211373	Gahira	157.15	22	142	72	70	18	9	9	
211374	Dubara Pahari	556.04	580	3,594	1,961	1,633	588	318	270	
211375	Karanpura	532.43	212	1,417	747	670	243	123	120	
211376	Harai	203.90	170	1,223	652	571	246	126	120	
211377	Samogara	138.65	294	1,690	884	806	276	145	131	
211378	Ahamalpur	56.34	186	1,465	798	667	258	139	119	
211379	Sobhopur	67.95	124	762	403	359	145	79	66	
211380	Kantit	503.57	543	3,064	1,568	1,496	601	288	313	
211381	Ranibari	133.59	147	928	484	444	155	77	78	
211382	Rajapur	85.98	156	866	460	406	162	87	75	
211383	Baraipur	75.25	51	323	178	145	64	40	24	
211384	Chintamanpur	487.05	509	3,116	1,729	1,387	483	264	219	
211385	Parasia	71.00	5	56	23	33	6	4	2	
211386	Duhauva	238.85	136	882	460	422	179	84	95	
211387	Batas Dandi	69.76		-----Un-inhabited-----						
211388	Sadi Bankat	105.83	249	1,437	769	668	265	147	118	
211389	Gopalpur	164.49	240	1,706	902	804	272	129	143	
211390	Chandaipur	605.13	533	3,420	1,841	1,579	541	289	252	
211391	Lohdi Kalan	168.53	585	3,436	1,781	1,655	519	251	268	
211392	Lohdi Khurd	60.05	178	1,173	619	554	272	142	130	
211393	Sirsi Gaharwar	322.05	370	2,328	1,250	1,078	412	226	186	
211394	Sirsi Baghel	178.02	325	1,837	984	853	346	191	155	
211395	Nakahara	104.59	299	1,987	1,054	933	384	203	181	
211396	Padara Raghunath	21.90	39	205	106	99	39	18	21	
211397	Tikara	36.39	82	452	245	207	84	48	36	
211398	Birmaua	65.53	332	1,915	1,044	871	323	174	149	
211399	Padara Hanuman	219.01	540	3,020	1,619	1,401	576	323	253	
211400	Baraudha	20.40	349	1,800	1,005	795	252	144	108	
211401	Asmanpatti	1.95		-----Un-inhabited-----						
211402	Padara Maunas	42.51	115	646	344	302	151	77	74	
211403	Padara Kangal	45.86	129	598	318	280	162	85	77	
211404	Anantpur	35.26	30	198	111	87	33	19	14	
211405	Itwa	45.81	173	966	513	453	164	90	74	
211406	Bhorsar	169.35	508	2,832	1,518	1,314	524	284	240	
211407	Amoi	181.96	423	2,190	1,162	1,028	305	161	144	
211408	Bariyar Patti	17.65	32	214	128	86	33	19	14	
211409	Bikana	98.90	456	2,977	1,563	1,414	427	235	192	
211410	Tand	487.01	434	3,140	1,670	1,470	576	303	273	
211411	Terhwa	53.17	222	1,364	707	657	215	106	109	
211412	Birpur	240.69	428	2,512	1,313	1,199	493	261	232	
211413	Bahmandeva	271.00		-----Un-inhabited-----						
211414	Bhokawa	139.98	7	37	17	20	7	-	7	
211415	Chhitpur	258.34	138	836	436	400	137	70	67	
211416	Visesharpur	145.44	80	536	295	241	92	50	42	
211417	Lauria	60.44	108	704	380	324	133	70	63	
211418	Mahuarua	8.37	20	99	52	47	18	11	7	
211419	Devkhara	123.35	131	756	397	359	170	104	66	
211420	Bhiskuri	245.13	226	1,580	841	739	314	185	129	
211421	Atari	32.20	104	744	410	334	145	84	61	

PRIMARY CENSUS ABSTRACT

CENSUS ABSTRACT

Nagar (City)

Scheduled Castes population			Scheduled Tribes population			Literates			Name of Village
Persons	Males	Females	Persons	Males	Females	Persons	Males	Females	
11	12	13	14	15	16	17	18	19	2
64,538	34,390	30,148	2,504	1,348	1,156	1,33,370	83,919	49,451	Nagar (City) (Total)
61,380	32,691	28,689	2,116	1,136	980	1,26,854	79,891	46,963	Nagar (City) (Rural)
3,158	1,699	1,459	388	212	176	6,516	4,028	2,488	Nagar (City) (Urban)
RURAL									
-----Un-inhabited-----									
									Rajabari
1,160	616	544	14	8	6	2,549	1,646	903	Mahuarikalan
-	-	-	-	-	-	10	7	3	Bhagui
-	-	-	-	-	-	81	55	26	Charkhai
311	164	147	-	-	-	566	374	192	Magarda Kalan
125	61	64	46	25	21	296	185	111	Magarda Khurd
540	286	254	7	4	3	973	587	386	Argaja Pandepur
154	82	72	-	-	-	69	45	24	Dubey Patti
-	-	-	-	-	-	411	266	145	Bhawanipur
10	3	7	-	-	-	381	253	128	Amrawati
-	-	-	142	72	70	87	54	33	Gahira
853	477	376	19	12	7	1,681	1,082	599	Dubara Pahari
87	48	39	-	-	-	738	483	255	Karanpura
301	161	140	-	-	-	533	346	187	Harai
534	287	247	17	7	10	888	536	352	Samogara
681	370	311	50	27	23	851	527	324	Ahamalpur
362	192	170	-	-	-	387	239	148	Sobhopur
355	164	191	-	-	-	1,399	850	549	Kantit
553	290	263	-	-	-	519	321	198	Ranibari
521	276	245	-	-	-	282	167	115	Rajapur
20	9	11	7	3	4	170	101	69	Baraipur
777	408	369	-	-	-	1,391	967	424	Chintamanpur
-	-	-	-	-	-	35	16	19	Parasia
170	86	84	-	-	-	384	244	140	Duhauva
-----Un-inhabited-----									
									Batas Dandi
264	140	124	-	-	-	813	499	314	Sadi Bankat
428	222	206	-	-	-	948	593	355	Gopalpur
784	440	344	28	18	10	2,088	1,273	815	Chandaipur
413	224	189	-	-	-	2,106	1,245	861	Lohdi Kalan
181	95	86	-	-	-	539	368	171	Lohdi Khurd
911	502	409	2	1	1	1,176	734	442	Sirsi Gaharwar
503	265	238	-	-	-	942	604	338	Sirsi Baghel
400	220	180	-	-	-	1,047	652	395	Nakahara
51	29	22	-	-	-	117	78	39	Padara Raghunath
7	5	2	-	-	-	257	160	97	Tikara
198	111	87	9	7	2	963	594	369	Birmaua
1,701	903	798	22	13	9	1,528	929	599	Padara Hanuman
357	204	153	19	12	7	1,279	788	491	Baraudha
-----Un-inhabited-----									
									Asmanpatti
436	224	212	-	-	-	315	206	109	Padara Maunas
360	192	168	-	-	-	259	153	106	Padara Kangal
-	-	-	-	-	-	76	56	20	Anantpur
88	46	42	-	-	-	411	287	124	Itwa
1,294	712	582	-	-	-	1,557	972	585	Bhorsar
780	417	363	142	82	60	1,271	791	480	Amoi
71	43	28	-	-	-	106	73	33	Bariyar Patti
100	44	56	-	-	-	1,661	1,015	646	Bikana
525	272	253	-	-	-	1,587	1,008	579	Tand
550	287	263	-	-	-	608	378	230	Terhwa
930	473	457	-	-	-	1,176	751	425	Birpur
-----Un-inhabited-----									
									Bahmandeva
-	-	-	-	-	-	15	12	3	Bhokawa
150	78	72	48	23	25	466	284	182	Chhitpur
181	102	79	-	-	-	219	147	72	Visesharpur
285	157	128	-	-	-	335	222	113	Lauria
97	51	46	-	-	-	38	24	14	Mahuaria
314	166	148	-	-	-	287	167	120	Devkhara
440	235	205	-	-	-	823	491	332	Bhiskuri
78	43	35	-	-	-	461	276	185	Atari

VILLAGE PRIMARY

C D Block -

Location code number	Name of Village	Illiterates			Total workers			Main workers		
		Persons	Males	Females	Persons	Males	Females	Persons	Males	Females
1	2	20	21	22	23	24	25	26	27	28
0790	Nagar (City) (Total)	1,15,061	48,292	66,769	79,411	60,038	19,373	44,580	37,484	7,096
0790	Nagar (City) (Rural)	1,09,528	45,866	63,662	75,593	56,957	18,636	42,222	35,412	6,810
0790	Nagar (City) (Urban)	5,533	2,426	3,107	3,818	3,081	737	2,358	2,072	286
RURAL										
211363	Rajabari	-----Un-inhabited-----								
211364	Mahuarikalan	2,270	952	1,318	1,427	1,179	248	882	786	96
211365	Bhagui	11	3	8	6	3	3	3	3	-
211366	Charkhai	50	17	33	47	35	12	20	20	-
211367	Magarda Kalan	643	266	377	226	188	38	137	129	8
211368	Magarda Khurd	258	114	144	182	138	44	7	5	2
211369	Argaja Pandepur	1,223	534	689	673	469	204	281	237	44
211370	Dubey Patti	85	37	48	60	30	30	4	4	-
211371	Bhawanipur	454	200	254	306	207	99	205	167	38
211372	Amrawati	374	168	206	181	160	21	143	137	6
211373	Gahira	55	18	37	59	33	26	19	19	-
211374	Dubara Pahari	1,913	879	1,034	1,561	940	621	649	472	177
211375	Karanpura	679	264	415	609	355	254	174	143	31
211376	Harai	690	306	384	266	243	23	46	42	4
211377	Samogara	802	348	454	470	412	58	269	245	24
211378	Ahamalpur	614	271	343	349	267	82	227	201	26
211379	Sobhopur	375	164	211	228	182	46	137	115	22
211380	Kantit	1,665	718	947	1,061	692	369	772	640	132
211381	Ranibari	409	163	246	311	218	93	93	88	5
211382	Rajapur	584	293	291	201	142	59	104	84	20
211383	Baraipur	153	77	76	62	58	4	4	4	-
211384	Chintamanpur	1,725	762	963	931	761	170	402	289	113
211385	Parasia	21	7	14	9	7	2	-	-	-
211386	Duhauva	498	216	282	237	193	44	98	85	13
211387	Batas Dandi	-----Un-inhabited-----								
211388	Sadi Bankat	624	270	354	378	318	60	187	169	18
211389	Gopalpur	758	309	449	419	368	51	212	195	17
211390	Chandaipur	1,332	568	764	879	803	76	606	561	45
211391	Lohdi Kalan	1,330	536	794	948	864	84	891	827	64
211392	Lohdi Khurd	634	251	383	353	303	50	224	218	6
211393	Sirsi Gaharwar	1,152	516	636	899	598	301	405	286	119
211394	Sirsi Baghel	895	380	515	605	425	180	165	33	132
211395	Nakahara	940	402	538	497	472	25	367	352	15
211396	Padara Raghunath	88	28	60	85	38	47	41	32	9
211397	Tikara	195	85	110	143	116	27	131	108	23
211398	Birmaua	952	450	502	494	461	33	441	414	27
211399	Padara Hanuman	1,492	690	802	696	635	61	619	576	43
211400	Baraudha	521	217	304	578	450	128	421	379	42
211401	Asmanpatti	-----Un-inhabited-----								
211402	Padara Maunas	331	138	193	168	157	11	168	157	11
211403	Padara Kangal	339	165	174	234	168	66	137	116	21
211404	Anantpur	122	55	67	63	55	8	53	48	5
211405	Itwa	555	226	329	248	222	26	76	68	8
211406	Bhorsar	1,275	546	729	822	694	128	287	270	17
211407	Amoi	919	371	548	681	553	128	204	175	29
211408	Bariyar Patti	108	55	53	68	54	14	61	51	10
211409	Bikana	1,316	548	768	859	714	145	260	216	44
211410	Tand	1,553	662	891	1,301	798	503	645	514	131
211411	Terhwa	756	329	427	342	332	10	102	101	1
211412	Birpur	1,336	562	774	792	561	231	55	36	19
211413	Bahmandeva	-----Un-inhabited-----								
211414	Bhokawa	22	5	17	17	9	8	-	-	-
211415	Chhitpur	370	152	218	203	181	22	176	158	18
211416	Visesharpur	317	148	169	161	130	31	113	102	11
211417	Lauria	369	158	211	264	187	77	62	55	7
211418	Mahuarua	61	28	33	50	26	24	2	2	-
211419	Devkhara	469	230	239	224	170	54	155	144	11
211420	Bhiskuri	757	350	407	429	338	91	261	207	54
211421	Atari	283	134	149	285	175	110	282	172	110

PRIMARY CENSUS ABSTRACT

CENSUS ABSTRACT

Nagar (City)

Industrial category of main workers													Name of Village 2
Cultivators			Household industry workers						Other workers				
Persons	Males	Females	Persons	Males	Females	Persons	Males	Females	Persons	Males	Females		
29	30	31	32	33	34	35	36	37	38	39	40		
8,527	7,264	1,263	9,450	6,909	2,541	3,918	3,127	791	22,685	20,184	2,501	Nagar (City) (Total)	
8,396	7,136	1,260	9,240	6,787	2,453	3,779	3,001	778	20,807	18,488	2,319	Nagar (City) (Rural)	
131	128	3	210	122	88	139	126	13	1,878	1,696	182	Nagar (City) (Urban)	
-----Un-inhabited-----												RURAL	
-----Un-inhabited-----												Rajabari	
441	408	33	220	209	11	33	15	18	188	154	34	Mahuarikalan	
3	3	-	-	-	-	-	-	-	-	-	-	Bhagui	
20	20	-	-	-	-	-	-	-	-	-	-	Charkhai	
76	76	-	43	37	6	1	1	-	17	15	2	Magarda Kalan	
-	-	-	-	-	-	-	-	-	7	5	2	Magarda Khurd	
76	67	9	133	113	20	28	24	4	44	33	11	Argaja Pandepur	
1	1	-	-	-	-	-	-	-	3	3	-	Dubey Patti	
45	38	7	25	13	12	9	7	2	126	109	17	Bhawanipur	
42	40	2	37	36	1	1	1	-	63	60	3	Amrawati	
-	-	-	1	1	-	-	-	-	18	18	-	Gahira	
286	225	61	261	157	104	51	49	2	51	41	10	Dubara Pahari	
92	76	16	28	18	10	10	10	-	44	39	5	Karanpura	
33	30	3	-	-	-	-	-	-	13	12	1	Harai	
41	37	4	27	24	3	15	14	1	186	170	16	Samogara	
80	70	10	91	83	8	8	8	-	48	40	8	Ahamalpur	
48	35	13	3	1	2	3	3	-	83	76	7	Sobhopur	
53	43	10	321	237	84	60	44	16	338	316	22	Kantit	
60	60	-	21	19	2	-	-	-	12	9	3	Ranibari	
24	19	5	15	12	3	6	4	2	59	49	10	Rajapur	
3	3	-	1	1	-	-	-	-	-	-	-	Baraipur	
92	56	36	227	176	51	32	22	10	51	35	16	Chintamanpur	
-	-	-	-	-	-	-	-	-	-	-	-	Parasia	
17	14	3	1	1	-	15	13	2	65	57	8	Duhauva	
-----Un-inhabited-----												Batas Dandi	
5	4	1	12	9	3	25	21	4	145	135	10	Sadi Bankat	
63	55	8	28	27	1	3	3	-	118	110	8	Gopalpur	
61	51	10	73	70	3	38	27	11	434	413	21	Chandaipur	
23	17	6	21	17	4	98	88	10	749	705	44	Lohdi Kalan	
30	30	-	21	19	2	13	12	1	160	157	3	Lohdi Khurd	
253	150	103	8	6	2	25	19	6	119	111	8	Sirsi Gaharwar	
13	7	6	9	7	2	1	1	-	142	18	124	Sirsi Baghel	
69	69	-	24	23	1	52	51	1	222	209	13	Nakahara	
17	17	-	10	6	4	5	2	3	9	7	2	Padara Raghunath	
6	4	2	21	8	13	13	11	2	91	85	6	Tikara	
14	13	1	80	78	2	137	131	6	210	192	18	Birmaua	
32	27	5	21	19	2	58	57	1	508	473	35	Padara Hanuman	
15	13	2	37	14	23	1	1	-	368	351	17	Baraudha	
-----Un-inhabited-----												Asmanpatti	
8	8	-	60	51	9	74	73	1	26	25	1	Padara Maunas	
3	3	-	46	42	4	7	4	3	81	67	14	Padara Kangal	
9	7	2	17	15	2	3	3	-	24	23	1	Anantpur	
4	4	-	51	45	6	15	14	1	6	5	1	Itwa	
124	122	2	17	15	2	13	13	-	133	120	13	Bhorsar	
46	42	4	32	29	3	39	37	2	87	67	20	Amoi	
4	2	2	9	7	2	10	9	1	38	33	5	Bariyar Patti	
12	5	7	22	14	8	160	140	20	66	57	9	Bikana	
165	155	10	301	213	88	106	76	30	73	70	3	Tand	
16	16	-	38	37	1	26	26	-	22	22	-	Terhwa	
7	3	4	8	6	2	10	5	5	30	22	8	Birpur	
-----Un-inhabited-----												Bahmandeva	
-	-	-	-	-	-	-	-	-	-	-	-	Bhokawa	
15	13	2	28	20	8	6	6	-	127	119	8	Chhitpur	
14	14	-	13	13	-	11	10	1	75	65	10	Visesharpur	
18	16	2	26	25	1	-	-	-	18	14	4	Lauria	
2	2	-	-	-	-	-	-	-	-	-	-	Mahuaria	
20	17	3	2	2	-	-	-	-	133	125	8	Devkhara	
18	10	8	31	22	9	106	88	18	106	87	19	Bhiskuri	
43	42	1	39	24	15	124	41	83	76	65	11	Atari	

VILLAGE PRIMARY
C D Block -

Industrial category

Location code number	Name of Village	Marginal workers			Cultivators			Agricultural labourers		
		Persons	Males	Females	Persons	Males	Females	Persons	Males	Females
1	2	41	42	43	44	45	46	47	48	49
0790	Nagar (City) (Total)	34,831	22,554	12,277	3,369	2,187	1,182	13,666	8,107	5,559
0790	Nagar (City) (Rural)	33,371	21,545	11,826	3,351	2,177	1,174	13,419	7,925	5,494
0790	Nagar (City) (Urban)	1,460	1,009	451	18	10	8	247	182	65
	RURAL									
211363	Rajabari				-----Un-inhabited-----					
211364	Mahuarikalan	545	393	152	64	52	12	209	174	35
211365	Bhagui	3	-	3	-	-	-	2	-	2
211366	Charkhai	27	15	12	4	4	-	18	7	11
211367	Magarda Kalan	89	59	30	19	13	6	50	34	16
211368	Magarda Khurd	175	133	42	66	64	2	108	68	40
211369	Argaja Pandepur	392	232	160	85	74	11	192	84	108
211370	Dubey Patti	56	26	30	5	5	-	43	13	30
211371	Bhawanipur	101	40	61	5	3	2	29	8	21
211372	Amrawati	38	23	15	5	1	4	8	6	2
211373	Gahira	40	14	26	-	-	-	38	12	26
211374	Dubara Pahari	912	468	444	45	15	30	494	258	236
211375	Karanpura	435	212	223	14	12	2	313	127	186
211376	Harai	220	201	19	95	86	9	6	6	-
211377	Samogara	201	167	34	5	2	3	88	78	10
211378	Ahamalpur	122	66	56	7	3	4	62	18	44
211379	Sobhopur	91	67	24	-	-	-	11	5	6
211380	Kantit	289	52	237	8	-	8	122	23	99
211381	Ranibari	218	130	88	4	3	1	213	126	87
211382	Rajapur	97	58	39	28	18	10	52	27	25
211383	Baraipur	58	54	4	9	8	1	14	13	1
211384	Chintamanpur	529	472	57	169	156	13	54	46	8
211385	Parasia	9	7	2	8	6	2	-	-	-
211386	Duhauva	139	108	31	30	30	-	4	3	1
211387	Batas Dandi				-----Un-inhabited-----					
211388	Sadi Bankat	191	149	42	1	-	1	25	16	9
211389	Gopalpur	207	173	34	81	73	8	112	88	24
211390	Chandaipur	273	242	31	6	4	2	141	131	10
211391	Lohdi Kalan	57	37	20	6	2	4	19	13	6
211392	Lohdi Khurd	129	85	44	21	3	18	10	7	3
211393	Sirsi Gaharwar	494	312	182	19	11	8	297	170	127
211394	Sirsi Baghel	440	392	48	19	13	6	182	169	13
211395	Nakahara	130	120	10	3	3	-	25	24	1
211396	Padara Raghunath	44	6	38	3	2	1	11	1	10
211397	Tikara	12	8	4	-	-	-	-	-	-
211398	Birmaua	53	47	6	3	3	-	18	15	3
211399	Padara Hanuman	77	59	18	2	1	1	6	3	3
211400	Baraudha	157	71	86	2	1	1	9	5	4
211401	Asmanpatti				-----Un-inhabited-----					
211402	Padara Maunas	-	-	-	-	-	-	-	-	-
211403	Padara Kangal	97	52	45	2	1	1	30	15	15
211404	Anantpur	10	7	3	-	-	-	7	4	3
211405	Itwa	172	154	18	6	3	3	32	26	6
211406	Bhorsar	535	424	111	35	21	14	229	206	23
211407	Amoi	477	378	99	82	75	7	170	100	70
211408	Bariyar Patti	7	3	4	1	1	-	5	2	3
211409	Bikana	599	498	101	39	35	4	322	292	30
211410	Tand	656	284	372	16	14	2	327	177	150
211411	Terhwa	240	231	9	3	3	-	210	201	9
211412	Birpur	737	525	212	71	68	3	313	227	86
211413	Bahmandeva				-----Un-inhabited-----					
211414	Bhokawa	17	9	8	3	3	-	3	2	1
211415	Chhitpur	27	23	4	-	-	-	3	3	-
211416	Visesharpur	48	28	20	22	14	8	3	-	3
211417	Lauria	202	132	70	28	15	13	157	102	55
211418	Mahuarua	48	24	24	-	-	-	47	23	24
211419	Devkhara	69	26	43	-	-	-	2	-	2
211420	Bhiskuri	168	131	37	13	5	8	18	11	7
211421	Atari	3	3	-	1	1	-	-	-	-

PRIMARY CENSUS ABSTRACT

CENSUS ABSTRACT

Nagar (City)

of marginal workers

Household industry workers									Other workers			Non-workers			Name of Village	Location code number
Persons	Males	Females	Persons	Males	Females	Persons	Males	Females								
50	51	52	53	54	55	56	57	58	2			1				
5,232	2,873	2,359	12,564	9,387	3,177	1,69,020	72,173	96,847	Nagar (City) (Total)			0790				
5,099	2,786	2,313	11,502	8,657	2,845	1,60,789	68,800	91,989	Nagar (City) (Rural)			0790				
133	87	46	1,062	730	332	8,231	3,373	4,858	Nagar (City) (Urban)			0790				
RURAL																
-----Un-inhabited-----																
											Rajabari	211363				
19	11	8	253	156	97	3,392	1,419	1,973	Mahuarikalan			211364				
-	-	-	1	-	1	15	7	8	Bhagui			211365				
1	-	1	4	4	-	84	37	47	Charkhai			211366				
6	3	3	14	9	5	983	452	531	Magarda Kalan			211367				
-	-	-	1	1	-	372	161	211	Magarda Khurd			211368				
22	17	5	93	57	36	1,523	652	871	Argaja Pandepur			211369				
1	1	-	7	7	-	94	52	42	Dubey Patti			211370				
9	3	6	58	26	32	559	259	300	Bhawanipur			211371				
2	1	1	23	15	8	574	261	313	Amrawati			211372				
-	-	-	2	2	-	83	39	44	Gahira			211373				
240	110	130	133	85	48	2,033	1,021	1,012	Dubara Pahari			211374				
26	20	6	82	53	29	808	392	416	Karanpura			211375				
11	8	3	108	101	7	957	409	548	Harai			211376				
14	12	2	94	75	19	1,220	472	748	Samogara			211377				
4	3	1	49	42	7	1,116	531	585	Ahmalpur			211378				
-	-	-	80	62	18	534	221	313	Sobhopur			211379				
58	4	54	101	25	76	2,003	876	1,127	Kantit			211380				
-	-	-	1	1	-	617	266	351	Ranibari			211381				
3	2	1	14	11	3	665	318	347	Rajapur			211382				
8	8	-	27	25	2	261	120	141	Baraipur			211383				
28	25	3	278	245	33	2,185	968	1,217	Chintamanpur			211384				
-	-	-	1	1	-	47	16	31	Parasia			211385				
1	1	-	104	74	30	645	267	378	Duhauva			211386				
-----Un-inhabited-----																
											Batas Dandi	211387				
25	13	12	140	120	20	1,059	451	608	Sadi Bankat			211388				
-	-	-	14	12	2	1,287	534	753	Gopalpur			211389				
15	7	8	111	100	11	2,541	1,038	1,503	Chandaipur			211390				
4	2	2	28	20	8	2,488	917	1,571	Lohdi Kalan			211391				
50	28	22	48	47	1	820	316	504	Lohdi Khurd			211392				
9	4	5	169	127	42	1,429	652	777	Sirsi Gaharwar			211393				
15	14	1	224	196	28	1,232	559	673	Sirsi Baghel			211394				
32	28	4	70	65	5	1,490	582	908	Nakahara			211395				
24	2	22	6	1	5	120	68	52	Padara Raghunath			211396				
2	-	2	10	8	2	309	129	180	Tikara			211397				
8	7	1	24	22	2	1,421	583	838	Birmaua			211398				
7	5	2	62	50	12	2,324	984	1,340	Padara Hanuman			211399				
44	16	28	102	49	53	1,222	555	667	Baraudha			211400				
-----Un-inhabited-----																
											Asmanpatti	211401				
-	-	-	-	-	-	478	187	291	Padara Maunas			211402				
6	2	4	59	34	25	364	150	214	Padara Kangal			211403				
-	-	-	3	3	-	135	56	79	Anantpur			211404				
111	103	8	23	22	1	718	291	427	Itwa			211405				
16	10	6	255	187	68	2,010	824	1,186	Bhorsar			211406				
113	99	14	112	104	8	1,509	609	900	Amoi			211407				
-	-	-	1	-	1	146	74	72	Bariyar Patti			211408				
89	58	31	149	113	36	2,118	849	1,269	Bikana			211409				
293	84	209	20	9	11	1,839	872	967	Tand			211410				
24	24	-	3	3	-	1,022	375	647	Terhwa			211411				
256	169	87	97	61	36	1,720	752	968	Birpur			211412				
-----Un-inhabited-----																
											Bahmandeva	211413				
11	4	7	-	-	-	20	8	12	Bhokawa			211414				
1	-	1	23	20	3	633	255	378	Chhitpur			211415				
-	-	-	23	14	9	375	165	210	Visesharpur			211416				
6	4	2	11	11	-	440	193	247	Lauria			211417				
-	-	-	1	1	-	49	26	23	Mahuaria			211418				
-	-	-	67	26	41	532	227	305	Devkhara			211419				
19	8	11	118	107	11	1,151	503	648	Bhiskuri			211420				
-	-	-	2	2	-	459	235	224	Atari			211421				

VILLAGE PRIMARY
C D Block -

Location code number	Name of Village	Area of Village in hectares	Number of households	Total population (including institutional and houseless population)			Population in the age-group 0-6		
				Persons	Males	Females	Persons	Males	Females
				5	6	7	8	9	10
211422	Barkachhakhurd	538.14	271	1,230	667	563	205	122	83
211423	Barkachhakalan	2,381.98	859	4,600	2,447	2,153	759	391	368
211424	Shahpur Chausa	131.68	551	3,422	1,810	1,612	588	313	275
211425	Indarpur	65.23	176	1,147	607	540	199	99	100
211426	Chindlikh Gaharwar	62.52	132	783	423	360	135	73	62
211427	Chindlikh Dubey	31.68	66	574	307	267	102	58	44
211428	Jasowar	45.77	520	3,410	1,802	1,608	631	339	292
211429	Pahari	174.99	669	4,100	2,185	1,915	733	395	338
211430	Sarauli	8.46	22	116	55	61	25	13	12
211431	Kataran	55.04	217	1,333	721	612	217	119	98
211432	Jayapur	33.17	148	947	517	430	170	107	63
211433	Dhauru Pur	46.57	310	1,984	1,057	927	383	206	177
	Pandeypur Mu.								
211434	Tarakapur	182.00	381	2,587	1,383	1,204	387	224	163
211435	Misra Lahauli	43.30	309	1,826	980	846	299	156	143
211436	Barbaspur	23.07	46	277	151	126	58	33	25
211437	Lahauli Gautam	29.50	142	819	437	382	145	83	62
211438	Devapur Pachawal	99.26	355	1,971	1,006	965	380	174	206
211439	Rajpur	118.00	434	2,713	1,452	1,261	433	248	185
211440	Aghauli	122.47	447	3,297	1,803	1,494	507	274	233
211441	Arjunpur	158.02	709	4,525	2,367	2,158	834	429	405
211442	Hariharpur	58.71	167	1,007	551	456	179	96	83
211443	Cheruiram	94.00	542	3,001	1,603	1,398	442	218	224
211444	Bedauli	78.45	222	1,287	644	643	232	117	115
211445	Kekrahi	70.16	154	821	437	384	142	70	72
211446	Khajuri	124.85	238	1,947	1,033	914	314	164	150
211447	Anantram Patti	67.43	299	1,714	921	793	321	169	152
211448	Pathanpatti	33.07	113	562	295	267	82	40	42
211449	Majhiyar	17.79	37	194	103	91	40	24	16
211450	Jalalpur	21.60	100	576	297	279	88	45	43
211451	Dhani Patti	41.75	186	1,166	626	540	227	123	104
211452	Durgapur	20.88	76	458	246	212	87	50	37
211453	Parmanpatti	11.49	119	677	359	318	133	76	57
211454	Gango	11.16	3	20	11	9	5	3	2
211455	Kirtartara	55.08	233	1,403	755	648	230	127	103
211456	Lachhapatti	158.02	481	2,965	1,572	1,393	518	273	245
211457	Saripur	29.42	207	1,201	626	575	221	95	126
211458	Visundarpur	78.00							
211459	Batauti	19.31							
211460	Gagaut	109.32	196	1,334	736	598	225	121	104
211461	Semara Belauha	116.85	220	1,672	889	783	265	144	121
211462	Baisukhia	321.99	169	1,376	731	645	205	109	96
211463	Digur Patti	38.63	72	431	225	206	91	48	43
211464	Newadiya Ghat	275.13	419	3,411	1,818	1,593	558	304	254
211465	Lapsi	48.85	36	255	140	115	38	20	18
211466	Lakhauli	25.00	71	459	253	206	82	53	29
211467	Bihari	180.68	228	1,822	969	853	289	162	127
211468	Siura	55.64	113	773	373	400	175	92	83
211469	Lakhanpura	47.67	68	584	317	267	111	61	50
211470	Kolhar	56.60	201	1,318	678	640	233	109	124
211471	Bharpatti	19.27	72	300	149	151	67	29	38
211472	Jiganauri	58.85	234	1,407	766	641	180	89	91
211473	Nauha	237.99	321	2,504	1,316	1,188	425	226	199
211474	Khutaha Maunas	144.04	377	2,196	1,163	1,033	376	198	178
211475	Heera Patti	132.78	64	488	267	221	58	34	24
211476	Sinhar Kalan	174.55	166	1,354	708	646	213	108	105
211477	Parwa Rajdhar	175.22	315	1,994	1,066	928	344	178	166
211478	Mahdeva	60.31	43	275	146	129	58	31	27
211479	Ledoo	110.04	303	2,083	1,122	961	399	201	198
211480	Saraiya	24.89	191	1,205	628	577	201	101	100
211481	Pacher Dubey	41.10	24	189	103	86	45	27	18
211482	Sinhar Dikshit	65.75	70	652	347	305	92	50	42
211483	Rampur	19.40	66	432	236	196	83	47	36

PRIMARY CENSUS ABSTRACT

CENSUS ABSTRACT

Nagar (City)

Scheduled Castes population			Scheduled Tribes population			Literates			Name of Village
Persons	Males	Females	Persons	Males	Females	Persons	Males	Females	
11	12	13	14	15	16	17	18	19	2
252	139	113	-	-	-	657	410	247	Barkachhakhurd
1,564	821	743	105	51	54	2,554	1,604	950	Barkachhakalan
1,536	804	732	42	28	14	1,673	1,056	617	Shahpur Chausa
685	358	327	-	-	-	728	444	284	Indarpur
446	235	211	-	-	-	446	282	164	Chindlikh Gaharwar
173	89	84	-	-	-	384	232	152	Chindlikh Dubey
593	313	280	-	-	-	1,855	1,130	725	Jasowar
877	466	411	-	-	-	2,264	1,410	854	Pahari
98	48	50	-	-	-	48	27	21	Sarauli
405	219	186	10	3	7	772	481	291	Kataran
263	150	113	-	-	-	456	289	167	Jayapur
173	103	70	-	-	-	1,081	665	416	Dhauru Pur
									Pandeypur Mu.
334	177	157	2	1	1	1,660	996	664	Tarakapur
267	150	117	-	-	-	981	644	337	Misra Lahauli
264	143	121	-	-	-	70	56	14	Barbaspur
112	57	55	-	-	-	422	266	156	Lahauli Gautam
470	245	225	56	29	27	1,115	680	435	Devapur Pachawal
1,052	554	498	-	-	-	1,562	969	593	Rajpur
679	373	306	-	-	-	1,546	1,111	435	Aghauli
795	440	355	35	20	15	2,337	1,460	877	Arjunpur
325	181	144	-	-	-	575	361	214	Hariharpur
1,276	665	611	7	4	3	1,504	999	505	Cheruiram
186	86	100	-	-	-	596	367	229	Bedauli
445	243	202	-	-	-	399	267	132	Kekrahi
62	34	28	-	-	-	1,269	772	497	Khajuri
1,121	604	517	77	42	35	927	582	345	Anantram Patti
171	92	79	-	-	-	323	203	120	Pathanpatti
-	-	-	-	-	-	94	57	37	Majhiyar
11	7	4	-	-	-	322	201	121	Jalalpur
441	240	201	-	-	-	644	413	231	Dhani Patti
1	1	-	-	-	-	228	152	76	Durgapur
-	-	-	-	-	-	264	180	84	Parmanpatti
-	-	-	-	-	-	6	6	-	Gango
460	246	214	112	59	53	737	433	304	Kirtartara
127	68	59	17	10	7	1,532	973	559	Lachhapatti
442	226	216	-	-	-	570	378	192	Saripur
			-----Un-inhabited-----						Visundarpur
			-----Un-inhabited-----						Batauti
493	272	221	-	-	-	670	452	218	Gagaut
269	153	116	14	9	5	815	530	285	Semara Belauha
402	211	191	-	-	-	906	559	347	Baisukhia
322	173	149	-	-	-	246	158	88	Digur Patti
769	397	372	61	36	25	1,969	1,257	712	Newadiya Ghat
5	2	3	-	-	-	175	109	66	Lapsi
89	53	36	153	83	70	268	166	102	Lakhauli
388	211	177	60	32	28	1,220	743	477	Bihari
501	249	252	-	-	-	397	217	180	Siura
20	11	9	-	-	-	329	209	120	Lakhanpura
422	221	201	-	-	-	739	469	270	Kolhar
76	40	36	9	5	4	50	36	14	Bharpatti
20	12	8	-	-	-	872	555	317	Jiganauri
992	535	457	38	15	23	1,367	843	524	Nauha
1,106	568	538	21	12	9	1,331	826	505	Khutaha Maunas
300	169	131	17	8	9	339	207	132	Heera Patti
373	200	173	27	11	16	870	534	336	Sinhar Kalan
1,383	727	656	-	-	-	1,149	713	436	Parwa Rajdhar
128	73	55	-	-	-	159	99	60	Mahdeva
629	336	293	8	6	2	965	656	309	Ledoo
625	336	289	-	-	-	700	416	284	Saraiya
-	-	-	-	-	-	119	70	49	Pacher Dubey
62	32	30	-	-	-	187	137	50	Sinhar Dikshit
-	-	-	-	-	-	180	119	61	Rampur

VILLAGE PRIMARY

C D Block -

Location code number	Name of Village	Illiterates			Total workers			Main workers		
		Persons	Males	Females	Persons	Males	Females	Persons	Males	Females
1	2	20	21	22	23	24	25	26	27	28
211422	Barkachhakhurd	573	257	316	286	250	36	76	61	15
211423	Barkachhakalan	2,046	843	1,203	1,287	1,097	190	853	784	69
211424	Shahpur Chausa	1,749	754	995	1,079	808	271	683	637	46
211425	Indarpur	419	163	256	481	293	188	114	85	29
211426	Chindlikh Gaharwar	337	141	196	218	188	30	137	120	17
211427	Chindlikh Dubey	190	75	115	258	143	115	164	80	84
211428	Jasowar	1,555	672	883	1,169	820	349	785	619	166
211429	Pahari	1,836	775	1,061	1,412	1,059	353	899	794	105
211430	Sarauli	68	28	40	51	24	27	20	19	1
211431	Kataran	561	240	321	342	302	40	153	140	13
211432	Jayapur	491	228	263	521	291	230	125	117	8
211433	Dhauru Pur	903	392	511	670	536	134	498	422	76
	Pandeypur Mu.									
211434	Tarakapur	927	387	540	754	654	100	571	509	62
211435	Misra Lahauli	845	336	509	691	515	176	428	342	86
211436	Barbaspur	207	95	112	110	78	32	96	67	29
211437	Lahauli Gautam	397	171	226	256	206	50	213	187	26
211438	Devapur Pachawal	856	326	530	516	437	79	233	202	31
211439	Rajpur	1,151	483	668	813	653	160	477	430	47
211440	Aghauli	1,751	692	1,059	899	754	145	543	461	82
211441	Arjunpur	2,188	907	1,281	1,209	1,037	172	814	769	45
211442	Hariharpur	432	190	242	427	273	154	250	219	31
211443	Cheruiram	1,497	604	893	923	749	174	580	472	108
211444	Bedauli	691	277	414	563	370	193	361	259	102
211445	Kekrahi	422	170	252	193	179	14	21	18	3
211446	Khajuri	678	261	417	689	512	177	326	312	14
211447	Anantram Patti	787	339	448	686	449	237	168	146	22
211448	Pathanpatti	239	92	147	163	152	11	149	139	10
211449	Majhiyar	100	46	54	47	43	4	41	38	3
211450	Jalalpur	254	96	158	152	145	7	143	140	3
211451	Dhani Patti	522	213	309	241	207	34	206	178	28
211452	Durgapur	230	94	136	101	88	13	83	75	8
211453	Parmanpatti	413	179	234	282	175	107	64	3	61
211454	Gango	14	5	9	11	6	5	6	2	4
211455	Kirtartara	666	322	344	429	376	53	408	363	45
211456	Lachhapatti	1,433	599	834	891	649	242	111	102	9
211457	Saripur	631	248	383	441	311	130	406	293	113
211458	Visundarpur				-----Un-inhabited-----					
211459	Batauti				-----Un-inhabited-----					
211460	Gagaut	664	284	380	655	390	265	401	278	123
211461	Semara Belauha	857	359	498	690	445	245	452	290	162
211462	Baisukhia	470	172	298	325	296	29	143	135	8
211463	Digur Patti	185	67	118	115	106	9	46	40	6
211464	Newadiya Ghat	1,442	561	881	990	857	133	501	461	40
211465	Lapsi	80	31	49	64	61	3	60	59	1
211466	Lakhauli	191	87	104	107	104	3	94	92	2
211467	Bihari	602	226	376	490	408	82	214	193	21
211468	Siura	376	156	220	167	155	12	158	151	7
211469	Lakhanpura	255	108	147	170	144	26	123	112	11
211470	Kolhar	579	209	370	334	305	29	132	124	8
211471	Bharpatti	250	113	137	144	86	58	5	5	-
211472	Jiganauri	535	211	324	366	241	125	286	197	89
211473	Nauha	1,137	473	664	715	542	173	511	383	128
211474	Khutaha Maunas	865	337	528	678	552	126	354	306	48
211475	Heera Patti	149	60	89	123	114	9	116	107	9
211476	Sinhar Kalan	484	174	310	460	294	166	123	106	17
211477	Parwa Rajdhar	845	353	492	942	573	369	468	419	49
211478	Mahdeva	116	47	69	80	70	10	67	65	2
211479	Ledoo	1,118	466	652	801	578	223	138	120	18
211480	Saraiya	505	212	293	442	316	126	184	174	10
211481	Pacher Dubey	70	33	37	43	41	2	43	41	2
211482	Sinhar Dikshit	465	210	255	110	104	6	103	98	5
211483	Rampur	252	117	135	139	98	41	87	66	21

PRIMARY CENSUS ABSTRACT

CENSUS ABSTRACT

Nagar (City)

Industrial category of main workers													Name of Village 2
Cultivators			Household industry						Other workers				
Agricultural labourers			workers										
Persons	Males	Females	Persons	Males	Females	Persons	Males	Females	Persons	Males	Females		
29	30	31	32	33	34	35	36	37	38	39	40		
1	-	1	39	30	9	1	1	-	35	30	5	Barkachhakhurd	
89	85	4	305	280	25	96	86	10	363	333	30	Barkachhakalan	
81	73	8	159	146	13	48	48	-	395	370	25	Shahpur Chausa	
8	5	3	26	20	6	58	38	20	22	22	-	Indarpur	
31	27	4	23	16	7	4	4	-	79	73	6	Chindlikh Gaharwar	
77	36	41	51	29	22	22	6	16	14	9	5	Chindlikh Dubey	
12	8	4	23	18	5	306	183	123	444	410	34	Jasowar	
65	50	15	132	123	9	106	99	7	596	522	74	Pahari	
1	1	-	1	1	-	-	-	-	18	17	1	Sarauli	
22	15	7	25	24	1	28	27	1	78	74	4	Kataran	
6	6	-	21	20	1	33	28	5	65	63	2	Jayapur	
60	44	16	6	5	1	12	11	1	420	362	58	Dhauru Pur	
												Pandeypur Mu.	
52	45	7	14	9	5	49	41	8	456	414	42	Tarakapur	
28	21	7	105	88	17	27	18	9	268	215	53	Misra Lahauli	
3	2	1	-	-	-	-	-	-	93	65	28	Barbaspur	
30	17	13	8	5	3	-	-	-	175	165	10	Lahauli Gautam	
35	32	3	44	35	9	3	2	1	151	133	18	Devapur Pachawal	
67	53	14	26	22	4	40	36	4	344	319	25	Rajpur	
77	58	19	13	8	5	20	16	4	433	379	54	Aghauli	
98	89	9	10	10	-	83	78	5	623	592	31	Arjunpur	
23	20	3	130	110	20	14	12	2	83	77	6	Hariharpur	
82	74	8	214	135	79	16	13	3	268	250	18	Cheruiram	
57	53	4	142	115	27	23	19	4	139	72	67	Bedauli	
2	1	1	2	2	-	-	-	-	17	15	2	Kekrahi	
92	86	6	5	3	2	48	48	-	181	175	6	Khajuri	
56	46	10	1	-	1	5	5	-	106	95	11	Anantram Patti	
10	7	3	-	-	-	3	3	-	136	129	7	Pathanpatti	
2	1	1	-	-	-	-	-	-	39	37	2	Majhiyar	
7	6	1	-	-	-	3	3	-	133	131	2	Jalalpur	
52	38	14	39	29	10	29	26	3	86	85	1	Dhani Patti	
11	11	-	60	54	6	2	2	-	10	8	2	Durgapur	
-	-	-	1	-	1	-	-	-	63	3	60	Parmanpatti	
-	-	-	-	-	-	5	1	4	1	1	-	Gango	
149	131	18	29	22	7	52	51	1	178	159	19	Kirtartara	
13	9	4	25	23	2	32	32	-	41	38	3	Lachhapatti	
18	14	4	155	63	92	11	9	2	222	207	15	Saripur	
												-----Un-inhabited-----	
												-----Un-inhabited-----	
												Visundarpur	
												Batauti	
27	9	18	205	121	84	27	18	9	142	130	12	Gagaut	
192	107	85	204	150	54	14	7	7	42	26	16	Semara Belauha	
35	33	2	4	3	1	28	26	2	76	73	3	Baisukhia	
21	21	-	-	-	-	-	-	-	25	19	6	Digur Patti	
93	89	4	25	18	7	24	21	3	359	333	26	Newadiya Ghat	
14	14	-	-	-	-	4	4	-	42	41	1	Lapsi	
3	3	-	48	48	-	7	7	-	36	34	2	Lakhauli	
55	48	7	4	2	2	13	12	1	142	131	11	Bihari	
11	11	-	-	-	-	1	1	-	146	139	7	Siura	
42	40	2	-	-	-	-	-	-	81	72	9	Lakhanpura	
13	13	-	2	2	-	11	11	-	106	98	8	Kolhar	
-	-	-	-	-	-	3	3	-	2	2	-	Bharpatti	
69	44	25	118	66	52	36	31	5	63	56	7	Jiganauri	
42	41	1	38	32	6	95	44	51	336	266	70	Nauha	
91	84	7	171	138	33	15	15	-	77	69	8	Khutaha Maunas	
53	49	4	19	17	2	5	5	-	39	36	3	Heera Patti	
29	24	5	26	20	6	24	23	1	44	39	5	Sinhar Kalan	
57	55	2	278	246	32	9	9	-	124	109	15	Parwa Rajdhar	
23	22	1	2	1	1	1	1	-	41	41	-	Mahdeva	
79	74	5	15	10	5	3	2	1	41	34	7	Ledoo	
15	14	1	16	14	2	4	4	-	149	142	7	Saraiya	
9	9	-	8	8	-	-	-	-	26	24	2	Pacher Dubey	
1	1	-	4	4	-	-	-	-	98	93	5	Sinhar Dikshit	
7	5	2	45	40	5	2	2	-	33	19	14	Rampur	

VILLAGE PRIMARY
C D Block -

Location code number	Name of Village	Industrial category								
		Marginal workers			Cultivators			Agricultural labourers		
		Persons	Males	Females	Persons	Males	Females	Persons	Males	Females
1	2	41	42	43	44	45	46	47	48	49
211422	Barkachhakhurd	210	189	21	-	-	-	98	89	9
211423	Barkachhakalan	434	313	121	12	5	7	214	146	68
211424	Shahpur Chausa	396	171	225	22	13	9	82	42	40
211425	Indarpur	367	208	159	4	4	-	310	185	125
211426	Chindlikh Gaharwar	81	68	13	2	2	-	14	10	4
211427	Chindlikh Dubey	94	63	31	32	22	10	19	17	2
211428	Jasowar	384	201	183	-	-	-	5	3	2
211429	Pahari	513	265	248	25	6	19	19	11	8
211430	Sarauli	31	5	26	1	1	-	28	2	26
211431	Kataran	189	162	27	1	1	-	108	91	17
211432	Jayapur	396	174	222	144	56	88	152	62	90
211433	Dhauru Pur	172	114	58	2	2	-	12	1	11
	Pandeypur Mu.									
211434	Tarakapur	183	145	38	12	8	4	29	21	8
211435	Misra Lahauli	263	173	90	6	3	3	88	40	48
211436	Barbaspur	14	11	3	-	-	-	-	-	-
211437	Lahauli Gautam	43	19	24	1	1	-	5	2	3
211438	Devapur Pachawal	283	235	48	32	12	20	17	11	6
211439	Rajpur	336	223	113	26	4	22	35	16	19
211440	Aghauli	356	293	63	38	33	5	105	102	3
211441	Arjunpur	395	268	127	11	7	4	35	25	10
211442	Hariharpur	177	54	123	19	6	13	72	23	49
211443	Cheruiram	343	277	66	34	31	3	191	149	42
211444	Bedauli	202	111	91	12	7	5	60	31	29
211445	Kekrahi	172	161	11	3	3	-	80	78	2
211446	Khajuri	363	200	163	8	8	-	13	4	9
211447	Anantram Patti	518	303	215	22	10	12	195	25	170
211448	Pathanpatti	14	13	1	3	3	-	7	7	-
211449	Majhiyar	6	5	1	-	-	-	-	-	-
211450	Jalalpur	9	5	4	-	-	-	-	-	-
211451	Dhani Patti	35	29	6	6	4	2	11	10	1
211452	Durgapur	18	13	5	-	-	-	14	10	4
211453	Parmanpatti	218	172	46	1	1	-	47	42	5
211454	Gango	5	4	1	-	-	-	1	1	-
211455	Kirtartara	21	13	8	3	2	1	8	5	3
211456	Lachhapatti	780	547	233	182	63	119	192	148	44
211457	Saripur	35	18	17	-	-	-	11	1	10
211458	Visundarpur									
211459	Batauti									
211460	Gagaut	254	112	142	99	40	59	82	18	64
211461	Semara Belauha	238	155	83	26	13	13	42	28	14
211462	Baisukhia	182	161	21	5	4	1	48	37	11
211463	Digur Patti	69	66	3	1	1	-	2	1	1
211464	Newadiya Ghat	489	396	93	56	52	4	242	176	66
211465	Lapsi	4	2	2	3	2	1	-	-	-
211466	Lakhauli	13	12	1	-	-	-	1	1	-
211467	Bihari	276	215	61	20	20	-	97	65	32
211468	Siura	9	4	5	1	1	-	6	3	3
211469	Lakhanpura	47	32	15	8	1	7	-	-	-
211470	Kolhar	202	181	21	3	3	-	88	77	11
211471	Bharpatti	139	81	58	1	-	1	17	14	3
211472	Jiganauri	80	44	36	11	6	5	36	14	22
211473	Nauha	204	159	45	35	33	2	61	48	13
211474	Khutaha Maunas	324	246	78	102	87	15	195	137	58
211475	Heera Patti	7	7	-	1	1	-	1	1	-
211476	Sinhar Kalan	337	188	149	6	3	3	228	136	92
211477	Parwa Rajdhar	474	154	320	8	3	5	397	107	290
211478	Mahdeva	13	5	8	-	-	-	9	1	8
211479	Ledoo	663	458	205	81	76	5	527	334	193
211480	Saraiya	258	142	116	36	20	16	113	24	89
211481	Pacher Dubey	-	-	-	-	-	-	-	-	-
211482	Sinhar Dikshit	7	6	1	-	-	-	7	6	1
211483	Rampur	52	32	20	-	-	-	19	18	1

PRIMARY CENSUS ABSTRACT

CENSUS ABSTRACT

Nagar (City)

of marginal workers

									Location	
									code	
Household industry workers			Other workers			Non-workers			Name of Village	number
Persons	Males	Females	Persons	Males	Females	Persons	Males	Females		
50	51	52	53	54	55	56	57	58	2	1
4	3	1	108	97	11	944	417	527	Barkachhakhurd	211422
59	42	17	149	120	29	3,313	1,350	1,963	Barkachhakalan	211423
49	7	42	243	109	134	2,343	1,002	1,341	Shahpur Chausa	211424
37	17	20	16	2	14	666	314	352	Indarpur	211425
1	1	-	64	55	9	565	235	330	Chindlikh Gaharwar	211426
3	2	1	40	22	18	316	164	152	Chindlikh Dubey	211427
151	21	130	228	177	51	2,241	982	1,259	Jasowar	211428
318	144	174	151	104	47	2,688	1,126	1,562	Pahari	211429
-	-	-	2	2	-	65	31	34	Sarauli	211430
16	12	4	64	58	6	991	419	572	Kataran	211431
29	9	20	71	47	24	426	226	200	Jayapur	211432
8	1	7	150	110	40	1,314	521	793	Dhauru Pur	211433
6	4	2	136	112	24	1,833	729	1,104	Pandeypur Mu.	211434
21	7	14	148	123	25	1,135	465	670	Tarakapur	211435
-	-	-	14	11	3	167	73	94	Barbaspur	211436
5	2	3	32	14	18	563	231	332	Lahauli Gautam	211437
3	2	1	231	210	21	1,455	569	886	Devapur Pachawal	211438
47	14	33	228	189	39	1,900	799	1,101	Rajpur	211439
93	70	23	120	88	32	2,398	1,049	1,349	Aghauli	211440
175	85	90	174	151	23	3,316	1,330	1,986	Arjunpur	211441
8	3	5	78	22	56	580	278	302	Hariharpur	211442
21	17	4	97	80	17	2,078	854	1,224	Cheruiram	211443
11	5	6	119	68	51	724	274	450	Bedauli	211444
11	9	2	78	71	7	628	258	370	Kekrahi	211445
280	132	148	62	56	6	1,258	521	737	Khajuri	211446
41	34	7	260	234	26	1,028	472	556	Anantram Patti	211447
1	1	-	3	2	1	399	143	256	Pathanpatti	211448
-	-	-	6	5	1	147	60	87	Majhiyar	211449
-	-	-	9	5	4	424	152	272	Jalalpur	211450
10	8	2	8	7	1	925	419	506	Dhani Patti	211451
-	-	-	4	3	1	357	158	199	Durgapur	211452
-	-	-	170	129	41	395	184	211	Parmnappatti	211453
1	-	1	3	3	-	9	5	4	Gango	211454
1	1	-	9	5	4	974	379	595	Kirtartara	211455
167	153	14	239	183	56	2,074	923	1,151	Lachhapatti	211456
2	1	1	22	16	6	760	315	445	Saripur	211457
-----Un-inhabited-----									Visundarpur	211458
-----Un-inhabited-----									Batauti	211459
19	9	10	54	45	9	679	346	333	Gagaut	211460
46	34	12	124	80	44	982	444	538	Semara Belauha	211461
47	42	5	82	78	4	1,051	435	616	Baisukhia	211462
1	1	-	65	63	2	316	119	197	Digur Patti	211463
28	25	3	163	143	20	2,421	961	1,460	Newadiya Ghat	211464
-	-	-	1	-	1	191	79	112	Lapsi	211465
-	-	-	12	11	1	352	149	203	Lakhauli	211466
116	87	29	43	43	-	1,332	561	771	Bihari	211467
-	-	-	2	-	2	606	218	388	Siura	211468
-	-	-	39	31	8	414	173	241	Lakhanpura	211469
69	65	4	42	36	6	984	373	611	Kolhar	211470
1	1	-	120	66	54	156	63	93	Bharpatti	211471
9	6	3	24	18	6	1,041	525	516	Jiganauri	211472
35	17	18	73	61	12	1,789	774	1,015	Nauha	211473
6	5	1	21	17	4	1,518	611	907	Khutaha Maunas	211474
2	2	-	3	3	-	365	153	212	Heera Patti	211475
71	34	37	32	15	17	894	414	480	Sinhar Kalan	211476
5	2	3	64	42	22	1,052	493	559	Parwa Rajdhar	211477
-	-	-	4	4	-	195	76	119	Mahdeva	211478
10	9	1	45	39	6	1,282	544	738	Ledoo	211479
12	10	2	97	88	9	763	312	451	Saraiya	211480
-	-	-	-	-	-	146	62	84	Pacher Dubey	211481
-	-	-	-	-	-	542	243	299	Sinhar Dikshit	211482
-	-	-	33	14	19	293	138	155	Rampur	211483

VILLAGE PRIMARY

C D Block -

Location code number	Name of Village	Area of Village in hectares	Number of households	Total population (including institutional and houseless population)			Population in the age-group 0-6		
				Persons	Males	Females	Persons	Males	Females
1	2	3	4	5	6	7	8	9	10
211484	Turakapar	11.36	56	285	153	132	54	27	27
211485	Meuli	79.86	290	1,871	1,004	867	307	174	133
211486	Kushaha	50.35	118	778	399	379	151	79	72
211487	Kutui	15.67	11	72	39	33	14	8	6
211488	Bahraicha	7.59	40	300	157	143	44	27	17
211489	Dubani	34.84	65	595	328	267	91	54	37
211490	Masari	160.31	429	2,939	1,582	1,357	583	322	261
211491	Pacher Mishir	29.72	53	464	239	225	85	41	44
211492	Gursandi	83.71	182	1,489	785	704	269	153	116
211493	Patulikiya	55.83	49	382	209	173	76	40	36
211494	Pathra Dasaudhi	87.35	184	1,103	597	506	196	98	98
211495	Bahorana	16.94	24	232	124	108	40	22	18
211496	Vijaipur	79.56	235	1,518	827	691	245	129	116
211497	Nuwao	104.23	243	1,838	989	849	347	192	155
211498	Majhagawa	41.75	90	684	367	317	119	65	54
211499	Chapaurkalan	232.65	243	1,494	806	688	232	126	106
211500	Bhatauli	149.57	246	1,628	897	731	274	155	119
211501	Dewaria Dilman	47.92	113	865	468	397	138	69	69
211502	Baiya Dand	42.75	72	557	296	261	108	64	44
211503	Mawaiya	91.53	152	973	531	442	162	91	71
211504	Bhatewara	56.01	159	963	481	482	177	80	97
211505	Jiuti	88.96	337	2,439	1,322	1,117	483	241	242
211506	Damodar Pathara	30.21	32	435	227	208	68	29	39
211507	Palpur	72.23	8	65	35	30	14	8	6
211508	Bedauli Khurd	140.31	212	1,394	744	650	286	162	124
211509	Bedauli Kalan	212.60	489	3,204	1,705	1,499	530	276	254
211510	Ramchandra Pur	26.85	132	866	443	423	136	68	68
211511	Pahara	34.76	2	5	2	3	-	-	-
211512	Sadawa	52.60	200	1,435	784	651	189	99	90
211513	Vishwanathpur	22.99	67	512	275	237	103	55	48
211514	Kharhara	54.60	416	2,813	1,486	1,327	492	243	249
211515	Kurkuthiya Pandey	58.70	306	1,756	955	801	314	168	146
211516	Kurkuthiya Dubey	77.73	130	876	468	408	152	84	68
211517	Indi Parwatpur	192.00	129	973	511	462	168	86	82
211518	Dunaiyan Pandey	28.10	43	349	199	150	38	25	13
211519	Dunaiyan Dubey	35.60	2	21	13	8	4	2	2
211520	Birshahpur	166.90	263	1,998	1,036	962	285	148	137
211521	Bhuili Pandey	87.28	149	1,107	589	518	175	95	80
211522	Mahewa	154.77	387	2,373	1,228	1,145	563	278	285
211523	Dubeypur	24.73	67	552	279	273	105	50	55
211524	Dulhapur	78.13	129	870	464	406	169	92	77
211525	Hurua	265.94	502	3,009	1,583	1,426	500	250	250
211526	Dewari	413.03	746	4,438	2,325	2,113	806	422	384
211527	Mulhawa	202.31	313	1,895	953	942	317	168	149
211528	Khairahi	83.99	10	76	39	37	17	10	7
211529	Rakaura	87.19	8	51	27	24	13	6	7
211530	Chapaur Khurd	48.48	105	588	312	276	103	47	56
211531	Aghwar	210.77	404	2,503	1,309	1,194	449	211	238
211532	Chaura	23.96	33	293	154	139	55	29	26
211533	Arjunpur Pathak	52.22	257	1,455	768	687	214	110	104
211534	Raipur Kham	41.80	60	312	165	147	65	39	26
211535	Bhewar Karmanpur	146.27	377	2,395	1,257	1,138	382	200	182
211536	Raipur Parokhta	52.80	133	767	408	359	127	74	53
211537	Dhobahi	34.50	173	794	449	345	155	85	70
211538	Tegarahi	83.76	105	571	310	261	93	56	37
211539	Barji Mukundpur	232.76	444	2,837	1,491	1,346	505	255	250
211540	Halka	66.20	111	773	422	351	123	63	60
211541	Pura Indi	14.40	25	158	87	71	27	17	10
211542	Baurai	77.31	203	1,343	731	612	245	141	104
URBAN									
211675	Pipara Dand (CT)	250.00	888	5,420	2,923	2,497	877	469	408
211676	Bharuhana (CT)	74.00	1,100	6,629	3,531	3,098	993	539	454

PRIMARY CENSUS ABSTRACT

CENSUS ABSTRACT

Nagar (City)

Scheduled Castes population			Scheduled Tribes population			Literates			Name of Village
Persons	Males	Females	Persons	Males	Females	Persons	Males	Females	
11	12	13	14	15	16	17	18	19	2
-	-	-	-	-	-	114	86	28	Turakapar
209	112	97	-	-	-	1,104	715	389	Meuli
101	42	59	-	-	-	433	264	169	Kushaha
-	-	-	-	-	-	40	28	12	Kutui
13	7	6	-	-	-	174	111	63	Bahraicha
-	-	-	-	-	-	361	235	126	Dubani
542	276	266	112	69	43	1,418	908	510	Masari
-	-	-	-	-	-	261	164	97	Pacher Mishir
312	165	147	33	15	18	944	561	383	Gursandi
61	38	23	-	-	-	202	119	83	Patulikiya
225	120	105	-	-	-	497	319	178	Pathra Dasaudhi
-	-	-	-	-	-	87	62	25	Bahorana
683	369	314	-	-	-	902	575	327	Vijaipur
599	310	289	25	14	11	1,051	655	396	Nuwao
524	282	242	-	-	-	352	231	121	Majhagawa
685	367	318	1	1	-	837	551	286	Chapaurkalan
332	173	159	-	-	-	864	570	294	Bhatauli
-	-	-	-	-	-	476	331	145	Dewaria Dilman
-	-	-	-	-	-	309	196	113	Baiya Dand
116	64	52	3	2	1	564	356	208	Mawaiya
23	12	11	-	-	-	483	306	177	Bhatewara
295	153	142	76	45	31	1,213	837	376	Jiuti
-	-	-	-	-	-	304	184	120	Damodar Pathara
20	11	9	-	-	-	31	20	11	Palpur
302	160	142	-	-	-	697	467	230	Bedauli Khurd
1,042	568	474	9	4	5	1,836	1,161	675	Bedauli Kalan
257	145	112	-	-	-	526	324	202	Ramchandra Pur
1	1	-	-	-	-	3	1	2	Pahara
442	240	202	-	-	-	944	586	358	Sadawa
404	220	184	-	-	-	263	175	88	Vishwanathpur
995	531	464	10	2	8	1,400	922	478	Kharhara
-	-	-	-	-	-	942	640	302	Kurkuthiya Pandey
420	221	199	-	-	-	462	298	164	Kurkuthiya Dubey
200	104	96	31	13	18	610	371	239	Indi Parwatpur
110	66	44	-	-	-	280	167	113	Dunaiyan Pandey
2	1	1	-	-	-	12	10	2	Dunaiyan Dubey
380	198	182	14	9	5	1,278	773	505	Birshahpur
439	239	200	-	-	-	602	363	239	Bhuiii Pandey
657	348	309	20	10	10	1,129	740	389	Mahewa
-	-	-	-	-	-	250	160	90	Dubeypur
85	37	48	-	-	-	451	281	170	Dulhapur
661	357	304	-	-	-	1,733	1,061	672	Hurua
1,032	544	488	24	12	12	2,384	1,499	885	Dewari
536	282	254	56	26	30	1,054	617	437	Mulhawa
-	-	-	-	-	-	37	22	15	Khairahi
-	-	-	-	-	-	18	14	4	Rakaura
-	-	-	10	5	5	191	128	63	Chapaur Khurd
651	331	320	-	-	-	1,376	842	534	Aghwar
129	67	62	-	-	-	151	98	53	Chaura
343	180	163	171	91	80	910	562	348	Arjunpur Pathak
1	1	-	-	-	-	148	91	57	Raipur Kham
374	196	178	37	16	21	1,539	917	622	Bhewar Karmanpur
261	133	128	-	-	-	519	303	216	Raipur Parokhta
43	23	20	-	-	-	419	284	135	Dhobahi
197	99	98	-	-	-	345	228	117	Tegarahi
271	156	115	30	18	12	1,395	869	526	Barji Mukundpur
48	29	19	3	1	2	428	257	171	Halka
51	27	24	-	-	-	89	52	37	Pura Indi
435	246	189	8	5	3	634	407	227	Baurai
URBAN									
1,971	1,066	905	357	200	157	2,605	1,719	886	Pipara Dand (CT)
1,187	633	554	31	12	19	3,911	2,309	1,602	Bharuhana (CT)

VILLAGE PRIMARY

C D Block -

Location code number	Name of Village	Illiterates			Total workers			Main workers		
		Persons	Males	Females	Persons	Males	Females	Persons	Males	Females
1	2	20	21	22	23	24	25	26	27	28
211484	Turakapar	171	67	104	123	74	49	68	56	12
211485	Meuli	767	289	478	763	487	276	300	223	77
211486	Kushaha	345	135	210	193	161	32	146	135	11
211487	Kutui	32	11	21	26	15	11	23	15	8
211488	Bahraicha	126	46	80	136	78	58	134	77	57
211489	Dubani	234	93	141	225	138	87	148	121	27
211490	Masari	1,521	674	847	984	729	255	698	534	164
211491	Pacher Mishir	203	75	128	105	104	1	63	62	1
211492	Gursandi	545	224	321	375	332	43	225	209	16
211493	Patulikiya	180	90	90	182	100	82	118	77	41
211494	Pathra Dasaudhi	606	278	328	512	304	208	414	266	148
211495	Bahorana	145	62	83	119	64	55	64	63	1
211496	Vijaipur	616	252	364	525	380	145	238	227	11
211497	Nuwao	787	334	453	561	449	112	255	243	12
211498	Majhagawa	332	136	196	323	177	146	180	58	122
211499	Chapaurkalan	657	255	402	744	345	399	466	218	248
211500	Bhatauli	764	327	437	550	407	143	335	275	60
211501	Dewaria Dilman	389	137	252	208	199	9	146	138	8
211502	Baiya Dand	248	100	148	135	131	4	124	120	4
211503	Mawaiya	409	175	234	295	228	67	263	197	66
211504	Bhatewara	480	175	305	361	248	113	223	135	88
211505	Jiuti	1,226	485	741	755	529	226	219	106	113
211506	Damodar Pathara	131	43	88	105	104	1	86	85	1
211507	Palpur	34	15	19	12	12	-	4	4	-
211508	Bedauli Khurd	697	277	420	572	350	222	236	224	12
211509	Bedauli Kalan	1,368	544	824	1,296	836	460	623	475	148
211510	Ramchandra Pur	340	119	221	228	187	41	152	131	21
211511	Pahara	2	1	1	2	1	1	-	-	-
211512	Sadawa	491	198	293	491	353	138	241	195	46
211513	Vishwanathpur	249	100	149	181	128	53	4	4	-
211514	Kharhara	1,413	564	849	792	657	135	463	401	62
211515	Kurkuthiya Pandey	814	315	499	656	450	206	260	241	19
211516	Kurkuthiya Dubey	414	170	244	394	253	141	88	84	4
211517	Indi Parwatpur	363	140	223	233	226	7	111	107	4
211518	Dunaiyan Pandey	69	32	37	104	87	17	80	73	7
211519	Dunaiyan Dubey	9	3	6	4	4	-	4	4	-
211520	Birshahpur	720	263	457	916	582	334	524	426	98
211521	Bhuii Pandey	505	226	279	329	264	65	234	203	31
211522	Mahewa	1,244	488	756	726	594	132	615	552	63
211523	Dubeypur	302	119	183	136	133	3	133	131	2
211524	Dulhapur	419	183	236	280	195	85	75	62	13
211525	Hurua	1,276	522	754	965	711	254	490	457	33
211526	Dewari	2,054	826	1,228	1,374	993	381	960	739	221
211527	Mulhawa	841	336	505	491	457	34	430	406	24
211528	Khairahi	39	17	22	16	16	-	16	16	-
211529	Rakaura	33	13	20	14	14	-	14	14	-
211530	Chapaur Khurd	397	184	213	171	154	17	151	141	10
211531	Aghwar	1,127	467	660	731	500	231	442	340	102
211532	Chaura	142	56	86	61	54	7	61	54	7
211533	Arjunpur Pathak	545	206	339	398	380	18	390	373	17
211534	Raipur Kham	164	74	90	122	76	46	32	28	4
211535	Bhewar Karmanpur	856	340	516	798	590	208	777	577	200
211536	Raipur Parokhta	248	105	143	202	176	26	115	102	13
211537	Dhobahi	375	165	210	279	232	47	232	204	28
211538	Tegarahi	226	82	144	285	160	125	8	7	1
211539	Barji Mukundpur	1,442	622	820	1,310	777	533	213	176	37
211540	Halka	345	165	180	233	205	28	219	198	21
211541	Pura Indi	69	35	34	44	41	3	33	30	3
211542	Baurai	709	324	385	384	330	54	357	310	47
URBAN										
211675	Pipara Dand (CT)	2,815	1,204	1,611	2,018	1,528	490	916	778	138
211676	Bharuhana (CT)	2,718	1,222	1,496	1,800	1,553	247	1,442	1,294	148

PRIMARY CENSUS ABSTRACT

CENSUS ABSTRACT

Nagar (City)

Industrial category of main workers													Name of Village
Cultivators			Agricultural labourers			Household industry workers			Other workers				
Persons	Males	Females	Persons	Males	Females	Persons	Males	Females	Persons	Males	Females		
29	30	31	32	33	34	35	36	37	38	39	40	2	
2	-	2	46	42	4	1	1	-	19	13	6	Turakapar	
66	62	4	34	25	9	35	30	5	165	106	59	Meuli	
10	10	-	60	55	5	8	8	-	68	62	6	Kushaha	
7	4	3	7	4	3	-	-	-	9	7	2	Kutui	
48	44	4	2	1	1	53	5	48	31	27	4	Bahraicha	
54	50	4	7	2	5	9	2	7	78	67	11	Dubani	
67	65	2	249	157	92	50	49	1	332	263	69	Masari	
22	22	-	1	1	-	-	-	-	40	39	1	Pacher Mishir	
32	29	3	60	59	1	2	2	-	131	119	12	Gursandi	
28	22	6	42	23	19	16	13	3	32	19	13	Patulikiya	
149	104	45	129	73	56	40	25	15	96	64	32	Pathra Dasaudhi	
6	6	-	4	3	1	-	-	-	54	54	-	Bahorana	
15	15	-	118	111	7	23	23	-	82	78	4	Vijapur	
45	41	4	6	6	-	13	13	-	191	183	8	Nuwao	
28	25	3	103	2	101	-	-	-	49	31	18	Majhagawa	
16	10	6	388	182	206	47	15	32	15	11	4	Chapaurkalan	
36	32	4	127	98	29	14	9	5	158	136	22	Bhatauli	
107	101	6	1	1	-	2	2	-	36	34	2	Dewaria Dilman	
24	24	-	41	41	-	-	-	-	59	55	4	Baiya Dand	
51	48	3	34	10	24	8	3	5	170	136	34	Mawaiya	
38	35	3	140	63	77	2	1	1	43	36	7	Bhatewara	
12	10	2	111	18	93	10	2	8	86	76	10	Jiuti	
78	77	1	-	-	-	-	-	-	8	8	-	Damodar Pathara	
4	4	-	-	-	-	-	-	-	-	-	-	Palpur	
57	54	3	27	25	2	13	13	-	139	132	7	Bedauli Khurd	
367	254	113	32	24	8	7	7	-	217	190	27	Bedauli Kalan	
18	16	2	26	20	6	13	8	5	95	87	8	Ramchandra Pur	
-	-	-	-	-	-	-	-	-	-	-	-	Pahara	
26	24	2	57	38	19	17	12	5	141	121	20	Sadawa	
-	-	-	1	1	-	1	1	-	2	2	-	Vishwanathpur	
69	55	14	47	32	15	27	25	2	320	289	31	Kharhara	
12	7	5	5	4	1	44	42	2	199	188	11	Kurkuthiya Pandey	
20	19	1	5	4	1	19	18	1	44	43	1	Kurkuthiya Dubey	
25	25	-	45	44	1	1	1	-	40	37	3	Indi Parwatpur	
6	6	-	4	4	-	6	5	1	64	58	6	Dunaiyan Pandey	
1	1	-	-	-	-	-	-	-	3	3	-	Dunaiyan Dubey	
124	104	20	137	81	56	8	7	1	255	234	21	Birshahpur	
63	54	9	93	82	11	3	2	1	75	65	10	Bhuii Pandey	
236	209	27	80	64	16	26	25	1	273	254	19	Mahewa	
55	55	-	-	-	-	4	4	-	74	72	2	Dubeypur	
-	-	-	4	4	-	-	-	-	71	58	13	Dulhapur	
101	96	5	60	52	8	35	29	6	294	280	14	Hurua	
207	173	34	358	217	141	18	17	1	377	332	45	Dewari	
196	193	3	178	169	9	2	2	-	54	42	12	Mulhawa	
13	13	-	2	2	-	-	-	-	1	1	-	Khairahi	
12	12	-	-	-	-	-	-	-	2	2	-	Rakaura	
121	119	2	8	8	-	-	-	-	22	14	8	Chapaur Khurd	
94	85	9	134	103	31	53	31	22	161	121	40	Aghwar	
19	18	1	27	21	6	5	5	-	10	10	-	Chaura	
59	56	3	10	10	-	3	3	-	318	304	14	Arjunpur Pathak	
8	8	-	-	-	-	15	12	3	9	8	1	Raipur Kham	
219	184	35	395	257	138	55	42	13	108	94	14	Bhewar Karmanpur	
35	32	3	33	29	4	8	6	2	39	35	4	Raipur Parokhta	
22	21	1	92	69	23	99	97	2	19	17	2	Dhobahi	
5	5	-	-	-	-	-	-	-	3	2	1	Tegarahi	
25	21	4	10	9	1	7	7	-	171	139	32	Barji Mukundpur	
76	73	3	1	1	-	-	-	-	142	124	18	Halka	
15	12	3	-	-	-	-	-	-	18	18	-	Pura Indi	
85	59	26	33	30	3	1	1	-	238	220	18	Baurai	
URBAN													
106	104	2	171	87	84	54	47	7	585	540	45	Pipara Dand (CT)	
25	24	1	39	35	4	85	79	6	1,293	1,156	137	Bharuhana (CT)	

VILLAGE PRIMARY
C D Block -

Location		Industrial category								
		Marginal workers			Cultivators			Agricultural labourers		
code	Name of Village	Persons	Males	Females	Persons	Males	Females	Persons	Males	Females
1	2	41	42	43	44	45	46	47	48	49
211484	Turakapar	55	18	37	1	1	-	11	4	7
211485	Meuli	463	264	199	35	30	5	175	84	91
211486	Kushaha	47	26	21	11	6	5	22	9	13
211487	Kutui	3	-	3	1	-	1	2	-	2
211488	Bahraicha	2	1	1	-	-	-	1	-	1
211489	Dubani	77	17	60	65	6	59	-	-	-
211490	Masari	286	195	91	27	9	18	91	47	44
211491	Pacher Mishir	42	42	-	-	-	-	42	42	-
211492	Gursandi	150	123	27	2	1	1	58	47	11
211493	Patulikiya	64	23	41	35	14	21	22	6	16
211494	Pathra Dasaudhi	98	38	60	51	17	34	43	17	26
211495	Bahorana	55	1	54	-	-	-	55	1	54
211496	Vijaipur	287	153	134	4	2	2	268	142	126
211497	Nuwao	306	206	100	19	9	10	12	9	3
211498	Majhagawa	143	119	24	10	-	10	22	14	8
211499	Chapaurkalan	278	127	151	24	13	11	61	33	28
211500	Bhatauli	215	132	83	9	7	2	101	55	46
211501	Dewaria Dilman	62	61	1	3	2	1	-	-	-
211502	Baiya Dand	11	11	-	1	1	-	6	6	-
211503	Mawaiya	32	31	1	2	2	-	10	10	-
211504	Bhatewara	138	113	25	1	1	-	34	19	15
211505	Jiuti	536	423	113	7	3	4	117	48	69
211506	Damodar Pathara	19	19	-	2	2	-	-	-	-
211507	Palpur	8	8	-	-	-	-	8	8	-
211508	Bedauli Khurd	336	126	210	93	51	42	39	25	14
211509	Bedauli Kalan	673	361	312	38	13	25	463	211	252
211510	Ramchandra Pur	76	56	20	8	6	2	30	19	11
211511	Pahara	2	1	1	-	-	-	-	-	-
211512	Sadawa	250	158	92	7	6	1	82	62	20
211513	Vishwanathpur	177	124	53	3	3	-	137	85	52
211514	Kharhara	329	256	73	6	3	3	124	78	46
211515	Kurkuthiya Pandey	396	209	187	59	46	13	215	84	131
211516	Kurkuthiya Dubey	306	169	137	25	19	6	111	58	53
211517	Indi Parwatpur	122	119	3	57	57	-	38	36	2
211518	Dunaiyan Pandey	24	14	10	-	-	-	19	10	9
211519	Dunaiyan Dubey	-	-	-	-	-	-	-	-	-
211520	Birshahpur	392	156	236	213	86	127	142	51	91
211521	Bhuii Pandey	95	61	34	10	10	-	37	24	13
211522	Mahewa	111	42	69	4	4	-	82	24	58
211523	Dubeypur	3	2	1	3	2	1	-	-	-
211524	Dulhapur	205	133	72	10	6	4	117	62	55
211525	Hurua	475	254	221	27	24	3	350	168	182
211526	Dewari	414	254	160	7	6	1	219	130	89
211527	Mulhawa	61	51	10	-	-	-	16	8	8
211528	Khairahi	-	-	-	-	-	-	-	-	-
211529	Rakaura	-	-	-	-	-	-	-	-	-
211530	Chapaur Khurd	20	13	7	6	5	1	4	1	3
211531	Aghwar	289	160	129	23	16	7	171	89	82
211532	Chaura	-	-	-	-	-	-	-	-	-
211533	Arjunpur Pathak	8	7	1	-	-	-	-	-	-
211534	Raipur Kham	90	48	42	5	2	3	9	2	7
211535	Bhewar Karmanpur	21	13	8	1	1	-	11	6	5
211536	Raipur Parokhta	87	74	13	16	15	1	61	52	9
211537	Dhobahi	47	28	19	1	1	-	41	23	18
211538	Tegarahi	277	153	124	25	25	-	12	11	1
211539	Barji Mukundpur	1,097	601	496	62	28	34	366	178	188
211540	Halka	14	7	7	-	-	-	-	-	-
211541	Pura Indi	11	11	-	1	1	-	-	-	-
211542	Baurai	27	20	7	1	1	-	4	2	2
URBAN										
211675	Pipara Dand (CT)	1,102	750	352	13	7	6	173	147	26
211676	Bharuhana (CT)	358	259	99	5	3	2	74	35	39

PRIMARY CENSUS ABSTRACT

CENSUS ABSTRACT

Nagar (City)

of marginal workers

Household industry workers									Other workers			Non-workers			Name of Village	Location code number
Persons	Males	Females	Persons	Males	Females	Persons	Males	Females								
50	51	52	53	54	55	56	57	58	2		1					
1	1	-	42	12	30	162	79	83	Turakapar		211484					
113	35	78	140	115	25	1,108	517	591	Meuli		211485					
4	2	2	10	9	1	585	238	347	Kushaha		211486					
-	-	-	-	-	-	46	24	22	Kutui		211487					
-	-	-	1	1	-	164	79	85	Bahraicha		211488					
-	-	-	12	11	1	370	190	180	Dubani		211489					
14	8	6	154	131	23	1,955	853	1,102	Masari		211490					
-	-	-	-	-	-	359	135	224	Pacher Mishir		211491					
1	1	-	89	74	15	1,114	453	661	Gursandi		211492					
-	-	-	7	3	4	200	109	91	Patulikiya		211493					
-	-	-	4	4	-	591	293	298	Pathra Dasaudhi		211494					
-	-	-	-	-	-	113	60	53	Bahorana		211495					
9	5	4	6	4	2	993	447	546	Vijapur		211496					
3	2	1	272	186	86	1,277	540	737	Nuwao		211497					
1	1	-	110	104	6	361	190	171	Majhagawa		211498					
123	24	99	70	57	13	750	461	289	Chapaurkalan		211499					
4	3	1	101	67	34	1,078	490	588	Bhatauli		211500					
10	10	-	49	49	-	657	269	388	Dewaria Dilman		211501					
-	-	-	4	4	-	422	165	257	Baiya Dand		211502					
1	1	-	19	18	1	678	303	375	Mawaiya		211503					
19	11	8	84	82	2	602	233	369	Bhatewara		211504					
30	20	10	382	352	30	1,684	793	891	Jiuti		211505					
-	-	-	17	17	-	330	123	207	Damodar Pathara		211506					
-	-	-	-	-	-	53	23	30	Palpur		211507					
31	3	28	173	47	126	822	394	428	Bedauli Khurd		211508					
19	16	3	153	121	32	1,908	869	1,039	Bedauli Kalan		211509					
8	5	3	30	26	4	638	256	382	Ramchandra Pur		211510					
2	1	1	-	-	-	3	1	2	Pahara		211511					
40	24	16	121	66	55	944	431	513	Sadawa		211512					
4	4	-	33	32	1	331	147	184	Vishwanathpur		211513					
8	7	1	191	168	23	2,021	829	1,192	Kharhara		211514					
82	46	36	40	33	7	1,100	505	595	Kurkuthiya Pandey		211515					
153	76	77	17	16	1	482	215	267	Kurkuthiya Dubey		211516					
10	10	-	17	16	1	740	285	455	Indi Parwatpur		211517					
1	1	-	4	3	1	245	112	133	Dunaiyan Pandey		211518					
-	-	-	-	-	-	17	9	8	Dunaiyan Dubey		211519					
9	2	7	28	17	11	1,082	454	628	Birshahpur		211520					
8	2	6	40	25	15	778	325	453	Bhuli Pandey		211521					
3	2	1	22	12	10	1,647	634	1,013	Mahewa		211522					
-	-	-	-	-	-	416	146	270	Dubeypur		211523					
-	-	-	78	65	13	590	269	321	Dulhapur		211524					
29	14	15	69	48	21	2,044	872	1,172	Hurua		211525					
2	2	-	186	116	70	3,064	1,332	1,732	Dewari		211526					
-	-	-	45	43	2	1,404	496	908	Mulhawa		211527					
-	-	-	-	-	-	60	23	37	Khairahi		211528					
-	-	-	-	-	-	37	13	24	Rakaura		211529					
-	-	-	10	7	3	417	158	259	Chapaur Khurd		211530					
20	7	13	75	48	27	1,772	809	963	Aghwar		211531					
-	-	-	-	-	-	232	100	132	Chaura		211532					
-	-	-	8	7	1	1,057	388	669	Arjunpur Pathak		211533					
60	31	29	16	13	3	190	89	101	Raipur Kham		211534					
6	3	3	3	3	-	1,597	667	930	Bhewar Karmanpur		211535					
3	1	2	7	6	1	565	232	333	Raipur Parokhta		211536					
3	3	-	2	1	1	515	217	298	Dhobahi		211537					
-	-	-	240	117	123	286	150	136	Tegarahi		211538					
576	326	250	93	69	24	1,527	714	813	Barji Mukundpur		211539					
-	-	-	14	7	7	540	217	323	Halka		211540					
-	-	-	10	10	-	114	46	68	Pura Indi		211541					
-	-	-	22	17	5	959	401	558	Baurai		211542					
URBAN																
90	67	23	826	529	297	3,402	1,395	2,007	Pipara Dand (CT)		211675					
43	20	23	236	201	35	4,829	1,978	2,851	Bharuhana (CT)		211676					

VILLAGE PRIMARY
C D Block -

Location code number	Name of Village	Area of Village in hectares	Number of households	Total population (including institutional and houseless population)			Population in the age-group 0-6		
				Persons	Males	Females	Persons	Males	Females
1	2	3	4	5	6	7	8	9	10
0791	Pahari (Total)	32,692.05	20,645	1,31,249	68,799	62,450	23,858	12,526	11,332
0791	Pahari (Rural)	32,692.05	20,645	1,31,249	68,799	62,450	23,858	12,526	11,332
0791	Pahari (Urban)	0.00	-	-	-	-	-	-	-
RURAL									
211543	Jausara	293.59	251	1,521	783	738	298	148	150
211544	Mukta Patti	29.07							
211545	Tiwari Patti	47.25							
211546	Dharamdas Patti	68.22							
211547	Ratanbo	356.94							
211548	Bahalmo	33.14							
211549	Chhataha	63.01	199	1,243	659	584	173	91	82
211550	Keshavpatti	29.59	50	377	205	172	47	32	15
211551	Chauhanpatti	15.17	204	1,548	814	734	250	140	110
211552	Kakaraha	102.39	129	907	495	412	138	76	62
211553	Gautampatti	84.44							
211554	Chak Gautampatti	1.43							
211555	Shivmau	139.19	87	503	254	249	85	31	54
211556	Barhauli	114.52	122	721	352	369	124	60	64
211557	Darav Chaukia	31.08							
211558	Bhuili Dubey	61.00	7	40	23	17	-	-	-
211559	Madhopur	201.26	338	2,150	1,147	1,003	403	220	183
211560	Hathpera	70.49	48	365	194	171	56	34	22
211561	Dubey Patti	21.98							
211562	Chhitampatti	23.67	67	522	287	235	83	53	30
211563	Bhusraul	40.64	68	377	183	194	65	36	29
211564	Dharamdeva	74.64	335	1,973	1,017	956	297	145	152
211565	Rani Chaukiya	51.55	458	3,012	1,632	1,380	626	346	280
211566	Aksauli	674.74	725	5,088	2,676	2,412	808	426	382
211567	Sahapur	53.45	13	117	62	55	31	18	13
211568	Rasaura	33.51	18	127	75	52	15	8	7
211569	Ghaghrua	23.21	11	67	38	29	15	12	3
211570	Bhagesar	43.32	175	1,149	619	530	214	112	102
211571	Paidapur	27.41	56	363	192	171	69	39	30
211572	Bodawa	19.71	4	26	9	17	5	-	5
211573	Katopur	35.72	66	611	320	291	153	82	71
211574	Chapghahna	123.53	386	2,325	1,223	1,102	412	212	200
211575	Devpura Patkhauli	71.75	222	1,324	689	635	268	134	134
211576	Bhiti	14.26	54	293	141	152	30	14	16
211577	Kamhari	85.25	185	1,301	700	601	254	140	114
211578	Jhigura	174.51	144	898	455	443	162	74	88
211579	Mohanur Bhaurakh	487.75	442	2,633	1,362	1,271	498	275	223
211580	Bhilgon	169.79	166	1,236	665	571	226	136	90
211581	Tosawa Parsia	181.07	182	1,215	673	542	184	102	82
211582	Surywar	267.83	198	1,239	642	597	264	140	124
211583	Kotawa	171.93	281	1,793	979	814	368	203	165
211584	Newarhia	307.66	199	1,096	584	512	221	123	98
211585	Karanpur	189.81	16	78	41	37	19	10	9
211586	Gopalpur	235.95	143	1,180	610	570	233	108	125
211587	Madanpura	204.93	111	804	401	403	183	86	97
211588	Kharhara Tiwari	72.22	90	671	344	327	142	66	76
211589	Gaura Vishen	262.88	152	1,111	581	530	227	118	109
211590	Dayalpur Babu	55.78	35	207	104	103	46	21	25
211591	Dayalpur Raja	92.71	15	79	43	36	22	13	9
211592	Gaura Raja	564.12	118	835	444	391	169	91	78
211593	Belawa	34.00	72	513	272	241	101	54	47
211594	Kharhara Raja	60.97	35	298	160	138	63	39	24
211595	Araji Gaura Raja	0.76							

PRIMARY CENSUS ABSTRACT

CENSUS ABSTRACT

Pahari

Scheduled Castes population			Scheduled Tribes population			Literates			Name of Village	
Persons	Males	Females	Persons	Males	Females	Persons	Males	Females		
11	12	13	14	15	16	17	18	19	2	
40,751	21,392	19,359	1,640	833	807	70,641	43,653	26,988	Pahari (Total)	
40,751	21,392	19,359	1,640	833	807	70,641	43,653	26,988	Pahari (Rural)	
-	-	-	-	-	-	-	-	-	Pahari (Urban)	
RURAL										
513	256	257	-	-	-	824	519	305	Jausara	
			-----Un-inhabited-----							Mukta Patti
			-----Un-inhabited-----							Tiwari Patti
			-----Un-inhabited-----							Dharamdas Patti
			-----Un-inhabited-----							Ratanbo
			-----Un-inhabited-----							Bahalmo
241	135	106	-	-	-	813	506	307	Chhataha	
24	14	10	-	-	-	278	163	115	Keshavpatti	
241	135	106	8	6	2	905	565	340	Chauhanpatti	
403	212	191	12	5	7	664	378	286	Kakaraha	
			-----Un-inhabited-----							Gautampatti
			-----Un-inhabited-----							Chak Gautampatti
93	41	52	-	-	-	250	168	82	Shivmau	
27	15	12	-	-	-	474	270	204	Barhauili	
			-----Un-inhabited-----							Darav Chaukia
-	-	-	-	-	-	23	17	6	Bhuili Dubey	
256	131	125	-	-	-	1,068	721	347	Madhopur	
-	-	-	-	-	-	270	154	116	Hathpera	
			-----Un-inhabited-----							Dubey Patti
133	70	63	-	-	-	343	215	128	Chhitampatti	
-	-	-	-	-	-	244	135	109	Bhusraul	
593	311	282	21	11	10	1,173	729	444	Dharamdeva	
394	211	183	-	-	-	1,340	919	421	Rani Chaukiya	
1,132	600	532	5	3	2	2,901	1,794	1,107	Aksauli	
-	-	-	-	-	-	53	35	18	Sahopur	
-	-	-	-	-	-	79	58	21	Rasaura	
34	21	13	-	-	-	39	24	15	Ghaghrua	
52	26	26	78	40	38	662	426	236	Bhagesar	
18	11	7	-	-	-	237	141	96	Paidapur	
-	-	-	-	-	-	18	8	10	Bodawa	
129	67	62	-	-	-	253	164	89	Katopur	
223	119	104	-	-	-	1,240	779	461	Chapgahna	
365	184	181	19	9	10	711	457	254	Devpura Patkhauili	
-	-	-	-	-	-	156	94	62	Bhiti	
473	252	221	-	-	-	663	426	237	Kamhari	
469	248	221	-	-	-	504	318	186	Jhigura	
1,285	667	618	27	13	14	1,363	796	567	Mohanur Bhaurakh	
318	187	131	-	-	-	724	443	281	Bhilgon	
372	203	169	-	-	-	700	444	256	Tosawa Parsia	
35	18	17	29	12	17	601	376	225	Surywar	
393	214	179	325	171	154	967	621	346	Kotawa	
362	197	165	-	-	-	481	304	177	Newarhia	
76	39	37	-	-	-	16	9	7	Karanpur	
471	243	228	-	-	-	568	365	203	Gopalpur	
115	57	58	-	-	-	402	241	161	Madanpura	
190	100	90	-	-	-	360	229	131	Kharhara Tiwari	
446	229	217	2	1	1	543	322	221	Gaura Vishen	
95	47	48	-	-	-	89	56	33	Dayalpur Babu	
79	43	36	-	-	-	29	17	12	Dayalpur Raja	
285	158	127	22	9	13	420	276	144	Gaura Raja	
219	121	98	-	-	-	302	178	124	Belawa	
50	29	21	4	2	2	160	104	56	Kharhara Raja	
			-----Un-inhabited-----							Araji Gaura Raja

VILLAGE PRIMARY
C D Block -

Location		Illiterates			Total workers			Main workers		
code	Name of Village	Persons	Males	Females	Persons	Males	Females	Persons	Males	Females
number		20	21	22	23	24	25	26	27	28
1	2	20	21	22	23	24	25	26	27	28
0791	Pahari (Total)	60,608	25,146	35,462	47,868	32,206	15,662	29,062	22,273	6,789
0791	Pahari (Rural)	60,608	25,146	35,462	47,868	32,206	15,662	29,062	22,273	6,789
0791	Pahari (Urban)	-	-	-	-	-	-	-	-	-
	RURAL									
211543	Jausara	697	264	433	734	454	280	382	276	106
211544	Mukta Patti				-----Un-inhabited-----					
211545	Tiwari Patti				-----Un-inhabited-----					
211546	Dharamdas Patti				-----Un-inhabited-----					
211547	Ratanbo				-----Un-inhabited-----					
211548	Bahalmo				-----Un-inhabited-----					
211549	Chhataha	430	153	277	497	291	206	73	56	17
211550	Keshavpatti	99	42	57	86	79	7	69	64	5
211551	Chauhanpatti	643	249	394	450	357	93	363	295	68
211552	Kakaraha	243	117	126	279	217	62	124	110	14
211553	Gautampatti				-----Un-inhabited-----					
211554	Chak Gautampatti				-----Un-inhabited-----					
211555	Shivmau	253	86	167	167	127	40	127	105	22
211556	Barhaili	247	82	165	332	169	163	327	165	162
211557	Darav Chaukia				-----Un-inhabited-----					
211558	Bhuili Dubey	17	6	11	18	13	5	9	6	3
211559	Madhopur	1,082	426	656	709	512	197	277	257	20
211560	Hathpera	95	40	55	89	79	10	76	69	7
211561	Dubey Patti				-----Un-inhabited-----					
211562	Chhitampatti	179	72	107	214	169	45	141	117	24
211563	Bhusraul	133	48	85	152	93	59	93	76	17
211564	Dharamdeva	800	288	512	725	468	257	530	397	133
211565	Rani Chaukiya	1,672	713	959	1,136	719	417	698	515	183
211566	Aksauli	2,187	882	1,305	1,490	1,072	418	954	810	144
211567	Sahapur	64	27	37	26	25	1	22	21	1
211568	Rasaura	48	17	31	28	27	1	25	24	1
211569	Ghaghrua	28	14	14	19	12	7	13	11	2
211570	Bhagesar	487	193	294	232	210	22	194	185	9
211571	Paidapur	126	51	75	74	72	2	74	72	2
211572	Bodawa	8	1	7	4	4	-	2	2	-
211573	Katopur	358	156	202	174	149	25	152	133	19
211574	Chapgahna	1,085	444	641	1,231	736	495	337	313	24
211575	Devpura Patkhauli	613	232	381	621	329	292	401	239	162
211576	Bhiti	137	47	90	91	83	8	72	69	3
211577	Kamhari	638	274	364	645	371	274	290	159	131
211578	Jhigura	394	137	257	334	242	92	215	192	23
211579	Mohanur Bhaurakh	1,270	566	704	824	630	194	576	475	101
211580	Bhilgon	512	222	290	378	293	85	236	223	13
211581	Tosawa Parsia	515	229	286	617	366	251	221	206	15
211582	Surywar	638	266	372	489	336	153	163	152	11
211583	Kotawa	826	358	468	653	459	194	265	239	26
211584	Newarhia	615	280	335	277	270	7	102	100	2
211585	Karanpur	62	32	30	28	19	9	6	1	5
211586	Gopalpur	612	245	367	272	257	15	121	107	14
211587	Madanpura	402	160	242	241	191	50	140	134	6
211588	Kharhara Tiwari	311	115	196	277	156	121	255	138	117
211589	Gaura Vishen	568	259	309	381	250	131	176	127	49
211590	Dayalpur Babu	118	48	70	114	59	55	71	51	20
211591	Dayalpur Raja	50	26	24	16	13	3	1	-	1
211592	Gaura Raja	415	168	247	325	211	114	201	143	58
211593	Belawa	211	94	117	195	120	75	175	119	56
211594	Kharhara Raja	138	56	82	62	61	1	62	61	1
211595	Araji Gaura Raja				-----Un-inhabited-----					

PRIMARY CENSUS ABSTRACT

CENSUS ABSTRACT
Pahari

Industrial category of main workers													Name of Village
Household industry									Other workers			2	
Cultivators			Agricultural labourers			workers			Persons	Males	Females		
Persons	Males	Females	Persons	Males	Females	Persons	Males	Females	Persons	Males	Females		
29	30	31	32	33	34	35	36	37	38	39	40		
9,824	8,378	1,446	9,331	5,859	3,472	1,167	864	303	8,740	7,172	1,568	Pahari (Total)	
9,824	8,378	1,446	9,331	5,859	3,472	1,167	864	303	8,740	7,172	1,568	Pahari (Rural)	
-	-	-	-	-	-	-	-	-	-	-	-	Pahari (Urban)	
RURAL													
112	87	25	108	52	56	11	9	2	151	128	23	Jausara	
-----Un-inhabited-----												Mukta Patti	
-----Un-inhabited-----												Tiwari Patti	
-----Un-inhabited-----												Dharamdas Patti	
-----Un-inhabited-----												Ratanbo	
-----Un-inhabited-----												Bahalmo	
3	1	2	13	5	8	4	3	1	53	47	6	Chhataha	
24	22	2	1	-	1	-	-	-	44	42	2	Keshavpatti	
164	131	33	94	61	33	19	19	-	86	84	2	Chauhanpatti	
42	41	1	-	-	-	2	1	1	80	68	12	Kakarah	
-----Un-inhabited-----												Gautampatti	
-----Un-inhabited-----												Chak Gautampatti	
45	41	4	48	32	16	3	3	-	31	29	2	Shivmau	
19	15	4	18	16	2	2	2	-	288	132	156	Barhali	
-----Un-inhabited-----												Darav Chaukia	
9	6	3	-	-	-	-	-	-	-	-	-	Bhuii Dubey	
201	187	14	51	48	3	-	-	-	25	22	3	Madhopur	
72	66	6	-	-	-	2	1	1	2	2	-	Hathpera	
-----Un-inhabited-----												Dubey Patti	
93	87	6	32	16	16	-	-	-	16	14	2	Chhitampatti	
33	28	5	2	-	2	14	13	1	44	35	9	Bhusraul	
108	78	30	177	97	80	6	6	-	239	216	23	Dharamdeva	
374	320	54	158	38	120	11	11	-	155	146	9	Rani Chaukiya	
296	251	45	173	121	52	18	14	4	467	424	43	Aksauli	
22	21	1	-	-	-	-	-	-	-	-	-	Sahapur	
9	8	1	6	6	-	-	-	-	10	10	-	Rasaura	
4	4	-	-	-	-	-	-	-	9	7	2	Ghaghrua	
66	65	1	4	3	1	8	7	1	116	110	6	Bhagesar	
44	42	2	-	-	-	-	-	-	30	30	-	Paidapur	
1	1	-	-	-	-	-	-	-	1	1	-	Bodawa	
33	33	-	-	-	-	8	8	-	111	92	19	Katopur	
98	94	4	23	20	3	10	10	-	206	189	17	Chapgahna	
82	61	21	135	81	54	90	22	68	94	75	19	Devpura Patkhali	
20	18	2	6	6	-	1	1	-	45	44	1	Bhiti	
259	141	118	11	4	7	3	3	-	17	11	6	Kamhari	
38	38	-	101	82	19	-	-	-	76	72	4	Jhigura	
159	156	3	185	122	63	11	11	-	221	186	35	Mohanur Bhaurakh	
62	61	1	74	69	5	-	-	-	100	93	7	Bhilgon	
135	132	3	18	15	3	17	15	2	51	44	7	Tosawa Parsia	
146	140	6	3	2	1	3	3	-	11	7	4	Surywar	
83	70	13	77	73	4	2	1	1	103	95	8	Kotawa	
54	54	-	1	1	-	15	15	-	32	30	2	Newarhia	
-	-	-	6	1	5	-	-	-	-	-	-	Karanpur	
98	94	4	5	4	1	-	-	-	18	9	9	Gopalpur	
73	72	1	6	6	-	1	1	-	60	55	5	Madanpura	
103	48	55	130	80	50	12	4	8	10	6	4	Kharhara Tiwari	
108	81	27	53	36	17	5	3	2	10	7	3	Gaura Vishen	
37	31	6	22	8	14	-	-	-	12	12	-	Dayalpur Babu	
-	-	-	-	-	-	-	-	-	1	-	-	Dayalpur Raja	
71	65	6	107	60	47	-	-	-	23	18	5	Gaura Raja	
40	38	2	114	67	47	4	1	3	17	13	4	Belawa	
52	52	-	6	6	-	-	-	-	4	3	1	Kharhara Raja	
-----Un-inhabited-----												Araji Gaura Raja	

**VILLAGE PRIMARY
C D Block -**

Location		Industrial category								
		Marginal workers			Cultivators			Agricultural labourers		
code	Name of Village	Persons	Males	Females	Persons	Males	Females	Persons	Males	Females
number	2	41	42	43	44	45	46	47	48	49
0791	Pahari (Total)	18,806	9,933	8,873	1,706	937	769	11,052	5,511	5,541
0791	Pahari (Rural)	18,806	9,933	8,873	1,706	937	769	11,052	5,511	5,541
0791	Pahari (Urban)	-	-	-	-	-	-	-	-	-
RURAL										
211543	Jausara	352	178	174	19	8	11	120	49	71
211544	Mukta Patti	-----Un-inhabited-----								
211545	Tiwari Patti	-----Un-inhabited-----								
211546	Dharamdas Patti	-----Un-inhabited-----								
211547	Ratanbo	-----Un-inhabited-----								
211548	Bahalmo	-----Un-inhabited-----								
211549	Chhataha	424	235	189	7	6	1	338	160	178
211550	Keshavpatti	17	15	2	9	8	1	4	4	-
211551	Chauhanpatti	87	62	25	1	-	1	79	57	22
211552	Kakaraha	155	107	48	4	4	-	134	92	42
211553	Gautampatti	-----Un-inhabited-----								
211554	Chak Gautampatti	-----Un-inhabited-----								
211555	Shivmau	40	22	18	1	1	-	22	9	13
211556	Barhauli	5	4	1	-	-	-	-	-	-
211557	Darav Chaukia	-----Un-inhabited-----								
211558	Bhuili Dubey	9	7	2	1	-	1	7	6	1
211559	Madhopur	432	255	177	7	4	3	422	249	173
211560	Hathpera	13	10	3	11	8	3	1	1	-
211561	Dubey Patti	-----Un-inhabited-----								
211562	Chhitampatti	73	52	21	-	-	-	11	10	1
211563	Bhusraul	59	17	42	30	13	17	8	1	7
211564	Dharamdeva	195	71	124	30	11	19	79	20	59
211565	Rani Chaukiya	438	204	234	28	13	15	281	103	178
211566	Aksauli	536	262	274	91	34	57	333	163	170
211567	Sahapur	4	4	-	4	4	-	-	-	-
211568	Rasaura	3	3	-	-	-	-	1	1	-
211569	Ghaghrua	6	1	5	1	-	1	-	-	-
211570	Bhagesar	38	25	13	4	2	2	1	1	-
211571	Paidapur	-	-	-	-	-	-	-	-	-
211572	Bodawa	2	2	-	-	-	-	-	-	-
211573	Katopur	22	16	6	3	3	-	2	1	1
211574	Chapghahna	894	423	471	51	48	3	283	139	144
211575	Devpura Patkhauri	220	90	130	3	1	2	66	35	31
211576	Bhiti	19	14	5	2	2	-	8	4	4
211577	Kamhari	355	212	143	19	6	13	97	54	43
211578	Jhigura	119	50	69	1	1	-	93	27	66
211579	Mohanur Bhaurakh	248	155	93	1	1	-	161	81	80
211580	Bhilgon	142	70	72	3	2	1	105	36	69
211581	Tosawa Parsia	396	160	236	38	32	6	82	53	29
211582	Surywar	326	184	142	-	-	-	323	182	141
211583	Kotawa	388	220	168	3	2	1	356	192	164
211584	Newarhia	175	170	5	1	1	-	164	159	5
211585	Karanpur	22	18	4	-	-	-	10	9	1
211586	Gopalpur	151	150	1	-	-	-	113	112	1
211587	Madanpura	101	57	44	-	-	-	55	24	31
211588	Kharhara Tiwari	22	18	4	1	1	-	18	15	3
211589	Gaura Vishen	205	123	82	61	18	43	52	23	29
211590	Dayalpur Babu	43	8	35	25	3	22	16	3	13
211591	Dayalpur Raja	15	13	2	-	-	-	2	2	-
211592	Gaura Raja	124	68	56	1	1	-	109	55	54
211593	Belawa	20	1	19	3	1	2	4	-	4
211594	Kharhara Raja	-	-	-	-	-	-	-	-	-
211595	Araji Gaura Raja	-----Un-inhabited-----								

PRIMARY CENSUS ABSTRACT

CENSUS ABSTRACT

Pahari

of marginal workers										Location code number	
Household industry workers			Other workers			Non-workers			Name of Village 2		
Persons 50	Males 51	Females 52	Persons 53	Males 54	Females 55	Persons 56	Males 57	Females 58		1	
1,381	588	793	4,667	2,897	1,770	83,381	36,593	46,788	Pahari (Total)	0791	
1,381	588	793	4,667	2,897	1,770	83,381	36,593	46,788	Pahari (Rural)	0791	
-	-	-	-	-	-	-	-	-	Pahari (Urban)	0791	
RURAL											
10	5	5	203	116	87	787	329	458	Jausara	211543	
-----Un-inhabited-----										Mukta Patti	211544
-----Un-inhabited-----										Tiwari Patti	211545
-----Un-inhabited-----										Dharamdas Patti	211546
-----Un-inhabited-----										Ratanbo	211547
-----Un-inhabited-----										Bahalmo	211548
9	5	4	70	64	6	746	368	378	Chhataha	211549	
-	-	-	4	3	1	291	126	165	Keshavpatti	211550	
4	2	2	3	3	-	1,098	457	641	Chauhanpatti	211551	
7	4	3	10	7	3	628	278	350	Kakaraha	211552	
-----Un-inhabited-----										Gautampatti	211553
-----Un-inhabited-----										Chak Gautampatti	211554
7	2	5	10	10	-	336	127	209	Shivmau	211555	
-	-	-	5	4	1	389	183	206	Barhauri	211556	
-----Un-inhabited-----										Darav Chaukia	211557
1	1	-	-	-	-	22	10	12	Bhuili Dubey	211558	
-	-	-	3	2	1	1,441	635	806	Madhopur	211559	
-	-	-	1	1	-	276	115	161	Hathpera	211560	
-----Un-inhabited-----										Dubey Patti	211561
3	2	1	59	40	19	308	118	190	Chhitampatti	211562	
2	2	-	19	1	18	225	90	135	Bhusraul	211563	
25	8	17	61	32	29	1,248	549	699	Dharamdeva	211564	
95	57	38	34	31	3	1,876	913	963	Rani Chaukiya	211565	
14	9	5	98	56	42	3,598	1,604	1,994	Aksauli	211566	
-	-	-	-	-	-	91	37	54	Sahapur	211567	
-	-	-	2	2	-	99	48	51	Rasaura	211568	
-	-	-	5	1	4	48	26	22	Ghaghrua	211569	
2	2	-	31	20	11	917	409	508	Bhagesar	211570	
-	-	-	-	-	-	289	120	169	Paidapur	211571	
2	2	-	-	-	-	22	5	17	Bodawa	211572	
10	6	4	7	6	1	437	171	266	Katopur	211573	
27	13	14	533	223	310	1,094	487	607	Chapgahna	211574	
98	10	88	53	44	9	703	360	343	Devpura Patkhauri	211575	
4	3	1	5	5	-	202	58	144	Bhiti	211576	
186	121	65	53	31	22	656	329	327	Kamhari	211577	
-	-	-	25	22	3	564	213	351	Jhigura	211578	
-	-	-	86	73	13	1,809	732	1,077	Mohanur Bhaurakh	211579	
-	-	-	34	32	2	858	372	486	Bhilgon	211580	
20	7	13	256	68	188	598	307	291	Tosawa Parsia	211581	
3	2	1	-	-	-	750	306	444	Surywar	211582	
-	-	-	29	26	3	1,140	520	620	Kotawa	211583	
1	1	-	9	9	-	819	314	505	Newarhia	211584	
4	2	2	8	7	1	50	22	28	Karanpur	211585	
-	-	-	38	38	-	908	353	555	Gopalpur	211586	
-	-	-	46	33	13	563	210	353	Madanpura	211587	
1	1	-	2	1	1	394	188	206	Kharhara Tiwari	211588	
-	-	-	92	82	10	730	331	399	Gaura Vishen	211589	
-	-	-	2	2	-	93	45	48	Dayalpur Babu	211590	
-	-	-	13	11	2	63	30	33	Dayalpur Raja	211591	
1	-	1	13	12	1	510	233	277	Gaura Raja	211592	
1	-	1	12	-	12	318	152	166	Belawa	211593	
-	-	-	-	-	-	236	99	137	Kharhara Raja	211594	
-----Un-inhabited-----										Araji Gaura Raja	211595

VILLAGE PRIMARY
C D Block -

Location code number	Name of Village	Area of Village in hectares	Number of households	Total population (including institutional and houseless population)			Population in the age-group 0-6			
				Persons	Males	Females	Persons	Males	Females	
1	2	3	4	5	6	7	8	9	10	
211596	Chakgaura Vishen	6.07		-----Un-inhabited-----						
211597	Ramnagar Sikari	411.73	956	6,049	3,128	2,921	1,076	569	507	
211598	Babu Patali	36.06	34	237	129	108	36	20	16	
211599	Patari Tiwari	55.72		-----Un-inhabited-----						
211600	Kanaura	177.18	185	1,123	552	571	193	103	90	
211601	Nanhupur	253.00	314	1,949	1,017	932	292	163	129	
211602	Dewahi	733.00	572	3,198	1,696	1,502	610	336	274	
211603	Amiriti	128.32	265	1,815	978	837	319	169	150	
211604	Parsia	90.59	6	44	21	23	16	7	9	
211605	Bharuhia	73.35	24	158	75	83	35	13	22	
211606	Pahari Bhojpur	74.84	360	2,517	1,316	1,201	417	203	214	
211607	Pachokhara	458.79	61	329	166	163	52	32	20	
211608	Umariya	158.09	212	1,160	603	557	225	119	106	
211609	Rasaina	437.71	50	273	154	119	53	30	23	
211610	Basari	163.53	204	1,393	757	636	242	145	97	
211611	Lokapur	89.19	167	1,130	593	537	215	121	94	
211612	Tigora	34.96	124	758	378	380	139	72	67	
211613	Belwan	702.60	700	4,159	2,213	1,946	694	354	340	
211614	Chandika	59.57	72	757	389	368	108	58	50	
211615	Bargawan	36.72	2	44	23	21	4	3	1	
211616	Kathinai	349.72	307	1,867	937	930	357	181	176	
211617	Mehiya	39.00	83	461	253	208	77	49	28	
211618	Bari	32.38	43	274	140	134	46	16	30	
211619	Saraiya Kamarghata	365.12	232	1,488	801	687	209	106	103	
211620	Sindhora	694.17	463	2,984	1,570	1,414	491	263	228	
211621	Newarhia	107.42	61	435	231	204	65	35	30	
211622	Mewari	27.06	2	10	6	4	2	2	-	
211623	Rampur	7.30		-----Un-inhabited-----						
211624	Pathartal	69.07	27	132	75	57	24	16	8	
211625	Terha	337.10	77	453	233	220	95	52	43	
211626	Gurkhuli	116.01	105	603	318	285	98	48	50	
211627	Pasaiya Dagmagpur	310.70	285	1,981	1,041	940	374	202	172	
211628	Hinauti	1,295.67	579	3,013	1,606	1,407	523	277	246	
211629	Ataraura	44.30	33	228	126	102	39	27	12	
211630	Daswant Singh Ka Pura	96.83	125	790	418	372	190	99	91	
211631	Thansingh Ka Pura	24.18	52	282	151	131	51	26	25	
211632	Nakati Mishrauli	186.63	197	1,139	587	552	212	118	94	
211633	Gahira	358.44	249	1,559	803	756	325	165	160	
211634	Chanduli	176.31	151	836	431	405	202	102	100	
211635	Imiliya	51.85	29	196	99	97	32	12	20	
211636	Bharpura	1,215.31	805	5,156	2,737	2,419	929	511	418	
211637	Kapsaur	630.30	137	1,109	587	522	194	102	92	
211638	Putariha	99.10	262	1,465	766	699	233	117	116	
211639	Parari	50.50	570	3,514	1,840	1,674	556	310	246	
211640	Taunga	443.96	267	1,486	770	716	250	133	117	
211641	Chandlewan Kalan	681.60	227	1,438	753	685	255	137	118	
211642	Chandlewan Khurd	392.51	43	271	147	124	56	29	27	
211643	Siddhi	300.59	196	1,294	678	616	276	137	139	
211644	Khalapur	188.65	177	1,002	495	507	215	107	108	
211645	Mahdauri	39.79	36	148	84	64	19	11	8	
211646	Lakhamipur	48.34	54	227	124	103	41	26	15	
211647	Mahoharpur	58.05	51	334	179	155	36	20	16	
211648	Jaraha	639.83	237	1,535	803	732	335	167	168	
211649	Bela	520.00	1	3	2	1	-	-	-	
211650	Danti	3,370.49	530	3,505	1,800	1,705	648	323	325	
211651	Dadari Gahira	684.30	10	44	28	16	-	-	-	
211652	Ukhdand	687.37	168	1,091	544	547	176	82	94	

PRIMARY CENSUS ABSTRACT

CENSUS ABSTRACT

Pahari

Scheduled Castes population			Scheduled Tribes population			Literates			Name of Village
Persons	Males	Females	Persons	Males	Females	Persons	Males	Females	
11	12	13	14	15	16	17	18	19	2
-----Un-inhabited-----									
1,413	707	706	259	139	120	3,159	1,922	1,237	Chakgaura Vishen
19	12	7	28	13	15	118	80	38	Ramnagar Sikari
-----Un-inhabited-----									
359	182	177	-	-	-	675	382	293	Babu Patali
818	421	397	56	30	26	1,228	742	486	Patari Tiwari
1,206	641	565	33	18	15	1,593	972	621	Kanaura
694	392	302	-	-	-	932	586	346	Nanhupur
-	-	-	-	-	-	16	10	6	Dewahi
7	5	2	-	-	-	85	52	33	Amiriti
791	406	385	-	-	-	1,390	872	518	Parsia
153	76	77	-	-	-	192	107	85	Bharuhia
563	307	256	-	-	-	552	372	180	Pahari Bhojpur
174	100	74	-	-	-	126	96	30	Pachokhara
358	188	170	-	-	-	881	529	352	Umariya
39	23	16	-	-	-	580	362	218	Rasaina
280	135	145	45	23	22	429	250	179	Basari
1,841	970	871	18	7	11	2,284	1,424	860	Lokapur
63	32	31	-	-	-	484	290	194	Tigora
-	-	-	-	-	-	31	19	12	Belwan
653	349	304	199	97	102	1,026	619	407	Chandika
69	35	34	-	-	-	228	159	69	Bargawan
-	-	-	-	-	-	125	87	38	Kathinai
193	106	87	15	8	7	910	563	347	Mehiya
503	268	235	26	10	16	1,666	1,044	622	Bari
-	-	-	-	-	-	262	157	105	Saraiya Kamarghata
2	1	1	-	-	-	4	2	2	Sindhora
-----Un-inhabited-----									
3	3	-	-	-	-	79	52	27	Newarhia
53	27	26	-	-	-	249	146	103	Mewari
361	193	168	-	-	-	383	235	148	Rampur
1,014	527	487	16	5	11	1,047	651	396	Pathartal
1,598	859	739	111	55	56	1,696	1,062	634	Terha
28	18	10	-	-	-	154	87	67	Gurkhuli
581	306	275	-	-	-	422	269	153	Pasaiya Dagmagpur
-	-	-	50	30	20	186	115	71	Hinauti
335	178	157	-	-	-	574	345	229	Ataraura
716	352	364	-	-	-	760	493	267	Daswant Singh Ka Pura
427	209	218	-	-	-	382	244	138	Thansingh Ka Pura
-	-	-	-	-	-	98	59	39	Nakati Mishrauli
2,015	1,087	928	98	49	49	2,816	1,679	1,137	Gahira
399	217	182	-	-	-	614	364	250	Chanduli
438	220	218	-	-	-	810	478	332	Imiliya
967	521	446	-	-	-	2,210	1,292	918	Bharpura
801	425	376	15	8	7	774	474	300	Kapsaur
793	406	387	-	-	-	770	471	299	Putariha
-	-	-	-	-	-	123	84	39	Parari
630	324	306	-	-	-	670	444	226	Taunga
36	18	18	-	-	-	498	291	207	Chandlewan Kalan
-	-	-	-	-	-	99	63	36	Chandlewan Khurd
178	94	84	-	-	-	126	82	44	Siddhi
-	-	-	-	-	-	233	149	84	Khalapur
495	270	225	-	-	-	831	478	353	Mahdahuri
-	-	-	-	-	-	3	2	1	Lakhampur
890	439	451	-	-	-	1,688	1,007	681	Mahoharpur
-	-	-	-	-	-	33	24	9	Jaraha
67	26	41	8	3	5	547	335	212	Bela
-	-	-	-	-	-	33	24	9	Danti
-	-	-	-	-	-	33	24	9	Dadari Gahira
67	26	41	8	3	5	547	335	212	Ukhchand

VILLAGE PRIMARY
C D Block -

Location code number	Name of Village	Illiterates			Total workers			Main workers		
		Persons	Males	Females	Persons	Males	Females	Persons	Males	Females
1	2	20	21	22	23	24	25	26	27	28
211596	Chakgaura Vishen									
211597	Ramnagar Sikari	2,890	1,206	1,684	1,985	1,355	630	683	604	79
211598	Babu Patali	119	49	70	79	54	25	78	53	25
211599	Patari Tiwari									
211600	Kanaura	448	170	278	376	284	92	327	260	67
211601	Nanhupur	721	275	446	519	414	105	475	385	90
211602	Dewahi	1,605	724	881	1,109	770	339	861	653	208
211603	Amiriti	883	392	491	496	443	53	313	284	29
211604	Parsia	28	11	17	9	9	-	3	3	-
211605	Bharuhia	73	23	50	42	32	10	36	29	7
211606	Pahari Bhojpur	1,127	444	683	890	608	282	394	352	42
211607	Pachokhara	137	59	78	94	67	27	44	40	4
211608	Umariya	608	231	377	549	299	250	309	166	143
211609	Rasaina	147	58	89	118	65	53	17	12	5
211610	Basari	512	228	284	396	317	79	250	207	43
211611	Lokapur	550	231	319	347	276	71	219	195	24
211612	Tigora	329	128	201	213	163	50	56	51	5
211613	Belwan	1,875	789	1,086	1,452	1,083	369	912	847	65
211614	Chandika	273	99	174	215	188	27	210	185	25
211615	Bargawan	13	4	9	13	11	2	13	11	2
211616	Kathinai	841	318	523	549	405	144	485	356	129
211617	Mehiya	233	94	139	235	124	111	234	124	110
211618	Bari	149	53	96	64	60	4	63	59	4
211619	Saraiya Kamarghata	578	238	340	519	373	146	495	356	139
211620	Sindhora	1,318	526	792	1,396	785	611	1,374	778	596
211621	Newarhia	173	74	99	217	117	100	188	97	91
211622	Mewari	6	4	2	4	3	1	3	3	-
211623	Rampur									
211624	Pathartal	53	23	30	34	29	5	34	29	5
211625	Terha	204	87	117	187	116	71	131	95	36
211626	Gurkhuli	220	83	137	211	165	46	95	87	8
211627	Pasaiya Dagmagpur	934	390	544	522	446	76	322	273	49
211628	Hinauti	1,317	544	773	1,196	790	406	492	440	52
211629	Ataraura	74	39	35	118	64	54	116	63	53
211630	Daswant Singh Ka Pura	368	149	219	162	138	24	160	136	24
211631	Thansingh Ka Pura	96	36	60	121	68	53	92	47	45
211632	Nakati Mishrauli	565	242	323	435	277	158	323	227	96
211633	Gahira	799	310	489	633	393	240	233	161	72
211634	Chanduli	454	187	267	383	192	191	297	180	117
211635	Imiliya	98	40	58	45	44	1	40	39	1
211636	Bharpura	2,340	1,058	1,282	1,789	1,297	492	1,318	968	350
211637	Kapsaur	495	223	272	494	277	217	279	184	95
211638	Putariha	655	288	367	534	383	151	516	375	141
211639	Parari	1,304	548	756	1,151	858	293	551	486	65
211640	Taunga	712	296	416	446	345	101	406	317	89
211641	Chandlewan Kalan	668	282	386	831	440	391	299	246	53
211642	Chandlewan Khurd	148	63	85	73	72	1	57	56	1
211643	Siddhi	624	234	390	685	354	331	379	258	121
211644	Khalapur	504	204	300	417	230	187	48	38	10
211645	Mahdauri	49	21	28	42	37	5	11	8	3
211646	Lakhamipur	101	42	59	54	52	2	3	3	-
211647	Mahoharpur	101	30	71	243	148	95	238	145	93
211648	Jaraha	704	325	379	474	371	103	234	221	13
211649	Bela	-	-	-	1	-	1	1	-	1
211650	Danti	1,817	793	1,024	1,145	815	330	648	509	139
211651	Dadari Gahira	11	4	7	10	10	-	8	8	-
211652	Ukhdand	544	209	335	363	204	159	337	180	157

PRIMARY CENSUS ABSTRACT

CENSUS ABSTRACT

Pahari

Industrial category of main workers													Name of Village 2
Household industry													
Cultivators			Agricultural labourers			workers			Other workers				
Persons	Males	Females	Persons	Males	Females	Persons	Males	Females	Persons	Males	Females		
29	30	31	32	33	34	35	36	37	38	39	40		
-----Un-inhabited-----												Chakgaura Vishen	
332	288	44	122	115	7	17	15	2	212	186	26	Ramnagar Sikari	
19	19	-	24	5	19	2	1	1	33	28	5	Babu Patali	
-----Un-inhabited-----												Patari Tiwari	
149	139	10	96	62	34	6	5	1	76	54	22	Kanaura	
145	134	11	243	180	63	18	11	7	69	60	9	Nanhapur	
451	343	108	279	204	75	15	9	6	116	97	19	Dewahi	
115	111	4	96	80	16	23	22	1	79	71	8	Amiriti	
3	3	-	-	-	-	-	-	-	-	-	-	Parsia	
32	27	5	-	-	-	3	1	2	1	1	-	Bharuhia	
13	11	2	196	186	10	35	33	2	150	122	28	Pahari Bhojpur	
28	26	2	1	1	-	4	3	1	11	10	1	Pachokhara	
35	25	10	161	60	101	17	7	10	96	74	22	Umariya	
10	8	2	7	4	3	-	-	-	-	-	-	Rasaina	
153	130	23	35	24	11	1	1	-	61	52	9	Basari	
31	31	-	9	8	1	61	60	1	118	96	22	Lokapur	
4	4	-	2	2	-	11	11	-	39	34	5	Tigora	
500	489	11	76	49	27	19	11	8	317	298	19	Belwan	
109	104	5	85	66	19	-	-	-	16	15	1	Chandika	
8	8	-	5	3	2	-	-	-	-	-	-	Bargawan	
191	136	55	217	151	66	7	6	1	70	63	7	Kathinai	
-	-	-	230	123	107	3	1	2	1	-	1	Mehiya	
25	23	2	1	1	-	2	1	1	35	34	1	Bari	
153	131	22	253	157	96	19	14	5	70	54	16	Saraiya Kamarghata	
183	102	81	795	381	414	73	55	18	323	240	83	Sindhora	
141	62	79	15	12	3	15	11	4	17	12	5	Newarhia	
2	2	-	1	1	-	-	-	-	-	-	-	Mewari	
-----Un-inhabited-----												Rampur	
8	5	3	1	1	-	-	-	-	25	23	2	Pathartal	
45	32	13	9	8	1	4	4	-	73	51	22	Terha	
76	71	5	7	6	1	-	-	-	12	10	2	Gurkhuli	
120	110	10	76	63	13	33	28	5	93	72	21	Pasaiya Dagmagpur	
164	153	11	90	69	21	10	9	1	228	209	19	Hinauti	
31	22	9	23	12	11	37	13	24	25	16	9	Ataraura	
59	55	4	42	40	2	7	6	1	52	35	17	Daswant Singh Ka Pura	
6	6	-	45	6	39	20	19	1	21	16	5	Thansingh Ka Pura	
79	76	3	104	23	81	11	10	1	129	118	11	Nakati Mishrauli	
100	84	16	100	54	46	9	8	1	24	15	9	Gahira	
65	60	5	63	35	28	70	16	54	99	69	30	Chanduli	
40	39	1	-	-	-	-	-	-	-	-	-	Imiliya	
183	155	28	478	259	219	37	34	3	620	520	100	Bharpura	
100	47	53	99	71	28	5	3	2	75	63	12	Kapsaur	
84	77	7	51	9	42	35	25	10	346	264	82	Putariha	
86	83	3	132	103	29	75	72	3	258	228	30	Parari	
177	163	14	85	60	25	9	8	1	135	86	49	Taunga	
78	74	4	178	139	39	11	9	2	32	24	8	Chandlewan Kalan	
47	46	1	-	-	-	-	-	-	10	10	-	Chandlewan Khurd	
127	104	23	210	124	86	14	12	2	28	18	10	Siddhi	
13	7	6	2	2	-	2	2	-	31	27	4	Khalapur	
4	4	-	-	-	-	2	-	2	5	4	1	Mahdauri	
1	1	-	-	-	-	-	-	-	2	2	-	Lakhampur	
48	45	3	189	99	90	1	1	-	-	-	-	Mahoharpur	
141	136	5	81	75	6	2	2	-	10	8	2	Jaraha	
-	-	-	1	-	1	-	-	-	-	-	-	Bela	
206	171	35	345	270	75	7	7	-	90	61	29	Danti	
7	7	-	-	-	-	-	-	-	1	1	-	Dadari Gahira	
49	42	7	240	99	141	16	15	1	32	24	8	Ukhdand	

VILLAGE PRIMARY
C D Block -

Location code number	Name of Village	Industrial category								
		Marginal workers			Cultivators			Agricultural labourers		
		Persons	Males	Females	Persons	Males	Females	Persons	Males	Females
1	2	41	42	43	44	45	46	47	48	49
211596	Chakgaura Vishen	-----Un-inhabited-----								
211597	Ramnagar Sikari	1,302	751	551	132	109	23	933	487	446
211598	Babu Patali	1	1	-	-	-	-	-	-	-
211599	Patari Tiwari	-----Un-inhabited-----								
211600	Kanaura	49	24	25	2	1	1	25	8	17
211601	Nanhupur	44	29	15	2	1	1	24	15	9
211602	Dewahi	248	117	131	58	13	45	158	85	73
211603	Amiriti	183	159	24	39	37	2	120	98	22
211604	Parsia	6	6	-	6	6	-	-	-	-
211605	Bharuhia	6	3	3	-	-	-	1	1	-
211606	Pahari Bhojpur	496	256	240	28	23	5	233	63	170
211607	Pachokhara	50	27	23	1	1	-	1	-	1
211608	Umariya	240	133	107	8	4	4	208	118	90
211609	Rasaina	101	53	48	9	7	2	87	43	44
211610	Basari	146	110	36	7	6	1	119	91	28
211611	Lokapur	128	81	47	6	5	1	86	44	42
211612	Tigora	157	112	45	13	13	-	28	21	7
211613	Belwan	540	236	304	16	11	5	488	202	286
211614	Chandika	5	3	2	-	-	-	-	-	-
211615	Bargawan	-	-	-	-	-	-	-	-	-
211616	Kathinai	64	49	15	12	11	1	38	25	13
211617	Mehiya	1	-	1	-	-	-	1	-	1
211618	Bari	1	1	-	-	-	-	-	-	-
211619	Saraiya Kamarghata	24	17	7	2	2	-	15	10	5
211620	Sindhora	22	7	15	10	5	5	7	1	6
211621	Newarhia	29	20	9	8	3	5	14	11	3
211622	Mewari	1	-	1	-	-	-	1	-	1
211623	Rampur	-----Un-inhabited-----								
211624	Pathartal	-	-	-	-	-	-	-	-	-
211625	Terha	56	21	35	9	2	7	4	1	3
211626	Gurkhuli	116	78	38	-	-	-	114	77	37
211627	Pasaiya Dagmagpur	200	173	27	15	15	-	53	44	9
211628	Hinauti	704	350	354	111	65	46	422	174	248
211629	Ataraura	2	1	1	-	-	-	-	-	-
211630	Daswant Singh Ka Pura	2	2	-	-	-	-	-	-	-
211631	Thansingh Ka Pura	29	21	8	-	-	-	17	12	5
211632	Nakati Mishrauli	112	50	62	2	2	-	93	31	62
211633	Gahira	400	232	168	3	3	-	311	167	144
211634	Chanduli	86	12	74	4	2	2	78	9	69
211635	Imiliya	5	5	-	-	-	-	-	-	-
211636	Bharpura	471	329	142	55	31	24	62	46	16
211637	Kapsaur	215	93	122	21	14	7	124	44	80
211638	Putariha	18	8	10	-	-	-	1	1	-
211639	Parari	600	372	228	25	16	9	444	253	191
211640	Taunga	40	28	12	1	-	1	1	-	1
211641	Chandlewan Kalan	532	194	338	14	10	4	230	58	172
211642	Chandlewan Khurd	16	16	-	-	-	-	1	1	-
211643	Siddhi	306	96	210	65	22	43	207	61	146
211644	Khalapur	369	192	177	117	34	83	134	52	82
211645	Mahdauri	31	29	2	11	10	1	-	-	-
211646	Lakhamipur	51	49	2	12	11	1	-	-	-
211647	Mahoharpur	5	3	2	-	-	-	5	3	2
211648	Jaraha	240	150	90	8	4	4	185	141	44
211649	Bela	-	-	-	-	-	-	-	-	-
211650	Danti	497	306	191	63	49	14	231	127	104
211651	Dadari Gahira	2	2	-	1	1	-	1	1	-
211652	Ukhchand	26	24	2	-	-	-	23	21	2

PRIMARY CENSUS ABSTRACT

CENSUS ABSTRACT

Pahari

of marginal workers										Name of Village	Location code number	
Household industry workers			Other workers			Non-workers			2			1
Persons	Males	Females	Persons	Males	Females	Persons	Males	Females				
50	51	52	53	54	55	56	57	58				
			-----Un-inhabited-----								Chakgaura Vishen	211596
104	40	64	133	115	18	4,064	1,773	2,291		Ramnagar Sikari	211597	
-	-	-	1	1	-	158	75	83		Babu Patali	211598	
			-----Un-inhabited-----								Patari Tiwari	211599
4	2	2	18	13	5	747	268	479		Kanaura	211600	
-	-	-	18	13	5	1,430	603	827		Nanhupur	211601	
11	3	8	21	16	5	2,089	926	1,163		Dewahi	211602	
1	1	-	23	23	-	1,319	535	784		Amiriti	211603	
-	-	-	-	-	-	35	12	23		Parsia	211604	
2	1	1	3	1	2	116	43	73		Bharuhia	211605	
27	26	1	208	144	64	1,627	708	919		Pahari Bhojpur	211606	
-	-	-	48	26	22	235	99	136		Pachokhara	211607	
13	6	7	11	5	6	611	304	307		Umariya	211608	
2	1	1	3	2	1	155	89	66		Rasaina	211609	
5	2	3	15	11	4	997	440	557		Basari	211610	
18	17	1	18	15	3	783	317	466		Lokapur	211611	
23	18	5	93	60	33	545	215	330		Tigora	211612	
1	-	1	35	23	12	2,707	1,130	1,577		Belwan	211613	
-	-	-	5	3	2	542	201	341		Chandika	211614	
-	-	-	-	-	-	31	12	19		Bargawan	211615	
-	-	-	14	13	1	1,318	532	786		Kathinai	211616	
-	-	-	-	-	-	226	129	97		Mehiya	211617	
-	-	-	1	1	-	210	80	130		Bari	211618	
2	2	-	5	3	2	969	428	541		Saraiya Kamarghata	211619	
-	-	-	5	1	4	1,588	785	803		Sindhora	211620	
4	4	-	3	2	1	218	114	104		Newarhia	211621	
-	-	-	-	-	-	6	3	3		Mewari	211622	
			-----Un-inhabited-----								Rampur	211623
-	-	-	-	-	-	98	46	52		Pathartal	211624	
-	-	-	43	18	25	266	117	149		Terha	211625	
-	-	-	2	1	1	392	153	239		Gurkhuli	211626	
15	11	4	117	103	14	1,459	595	864		Pasaiya Dagmagpur	211627	
24	5	19	147	106	41	1,817	816	1,001		Hinauti	211628	
1	-	1	1	1	-	110	62	48		Ataraura	211629	
1	1	-	1	1	-	628	280	348		Daswant Singh Ka Pura	211630	
8	6	2	4	3	1	161	83	78		Thansingh Ka Pura	211631	
1	1	-	16	16	-	704	310	394		Nakati Mishrauli	211632	
1	1	-	85	61	24	926	410	516		Gahira	211633	
2	-	2	2	1	1	453	239	214		Chanduli	211634	
-	-	-	5	5	-	151	55	96		Imiliya	211635	
26	17	9	328	235	93	3,367	1,440	1,927		Bharpura	211636	
2	2	-	68	33	35	615	310	305		Kapsaur	211637	
2	-	2	15	7	8	931	383	548		Putariha	211638	
27	23	4	104	80	24	2,363	982	1,381		Parari	211639	
-	-	-	38	28	10	1,040	425	615		Taunga	211640	
12	11	1	276	115	161	607	313	294		Chandlewan Kalan	211641	
-	-	-	15	15	-	198	75	123		Chandlewan Khurd	211642	
18	4	14	16	9	7	609	324	285		Siddhi	211643	
11	10	1	107	96	11	585	265	320		Khalapur	211644	
2	2	-	18	17	1	106	47	59		Mahdauri	211645	
-	-	-	39	38	1	173	72	101		Lakhamipur	211646	
-	-	-	-	-	-	91	31	60		Mahoharpur	211647	
-	-	-	47	5	42	1,061	432	629		Jaraha	211648	
-	-	-	-	-	-	2	2	-		Bela	211649	
13	5	8	190	125	65	2,360	985	1,375		Danti	211650	
-	-	-	-	-	-	34	18	16		Dadari Gahira	211651	
3	3	-	-	-	-	728	340	388		Ukhdand	211652	

VILLAGE PRIMARY
C D Block -

Location code number	Name of Village	Area of Village in hectares	Number of households	Total population (including institutional and houseless population)			Population in the age-group 0-6		
				Persons	Males	Females	Persons	Males	Females
1	2	3	4	5	6	7	8	9	10
211653	Birohiya	231.15	204	1,324	674	650	258	144	114
211654	Malpur	57.73	82	568	285	283	113	56	57
211655	Lauriya	108.39	134	946	478	468	171	75	96
211656	Khutaha Sahu	146.39	98	575	299	276	88	43	45
211657	Nagahat	51.61	74	393	200	193	88	38	50
211658	Palahipur	39.18	13	80	40	40	10	5	5
211659	Sukhnai	123.29	181	1,074	564	510	216	112	104
211660	Umariya Ayodhya Prasad	165.08	195	1,166	629	537	283	133	150
211661	Dadari Khurd	496.23	7	24	15	9	2	-	2
211662	Darhi Ram	4,048.12	740	4,789	2,474	2,315	921	464	457
211663	Shista Kalan	87.19	73	497	263	234	107	62	45
211664	Shista Khurd	75.14	84	529	281	248	93	45	48
211665	Mahuari	391.83	291	1,805	946	859	335	161	174
211666	Sagar Semar	221.11	133	791	409	382	177	93	84
211667	Jaddupur	79.81	29	244	129	115	29	14	15
211668	Pachokhara Kalan	208.16	151	841	439	402	151	72	79
211669	Rexa Kalan	185.25	146	899	467	432	170	84	86
211670	Pahiti	244.51	154	1,322	707	615	242	132	110
211671	Umariya Sardar	116.12							

-----Un-inhabited-----

PRIMARY CENSUS ABSTRACT

CENSUS ABSTRACT

Pahari

Scheduled Castes population			Scheduled Tribes population			Literates			Name of Village	
Persons	Males	Females	Persons	Males	Females	Persons	Males	Females		
11	12	13	14	15	16	17	18	19	2	
522	278	244	-	-	-	501	325	176	Birohiya	
38	19	19	-	-	-	292	186	106	Malpur	
313	150	163	-	-	-	560	335	225	Lauriya	
264	139	125	-	-	-	295	182	113	Khutaha Sahu	
185	92	93	-	-	-	159	117	42	Nagahat	
-	-	-	-	-	-	43	23	20	Palahipur	
134	67	67	13	5	8	493	308	185	Sukhnai	
									Umariya Ayodhya	
643	342	301	-	-	-	577	375	202	Prasad	
2	1	1	-	-	-	17	14	3	Dadari Khurd	
1,949	974	975	64	35	29	2,179	1,351	828	Darhi Ram	
207	109	98	-	-	-	275	175	100	Shista Kalan	
278	151	127	-	-	-	291	189	102	Shista Khurd	
627	338	289	-	-	-	923	568	355	Mahuari	
182	94	88	27	15	12	380	243	137	Sagar Semar	
-	-	-	-	-	-	189	110	79	Jaddupur	
546	294	252	-	-	-	425	262	163	Pachokhara Kalan	
377	199	178	-	-	-	442	275	167	Rexa Kalan	
857	459	398	7	1	6	839	478	361	Pahiti	
			-----Un-inhabited-----							Umariya Sardar

VILLAGE PRIMARY
C D Block -

Location code number	Name of Village	Illiterates			Total workers			Main workers		
		Persons	Males	Females	Persons	Males	Females	Persons	Males	Females
1	2	20	21	22	23	24	25	26	27	28
211653	Birohiya	823	349	474	521	315	206	331	272	59
211654	Malpur	276	99	177	253	129	124	144	114	30
211655	Lauriya	386	143	243	350	223	127	186	170	16
211656	Khutaha Sahu	280	117	163	364	195	169	120	90	30
211657	Nagahat	234	83	151	124	89	35	82	76	6
211658	Palahipur	37	17	20	18	18	-	18	18	-
211659	Sukhnai	581	256	325	320	256	64	291	234	57
	Umariya Ayodhya									
211660	Prasad	589	254	335	436	295	141	371	256	115
211661	Dadari Khurd	7	1	6	14	14	-	14	14	-
211662	Darhi Ram	2,610	1,123	1,487	2,053	1,185	868	923	767	156
211663	Shista Kalan	222	88	134	254	126	128	31	27	4
211664	Shista Khurd	238	92	146	266	161	105	120	95	25
211665	Mahuari	882	378	504	655	443	212	452	333	119
211666	Sagar Semar	411	166	245	386	211	175	325	179	146
211667	Jaddupur	55	19	36	60	59	1	60	59	1
211668	Pachokhara Kalan	416	177	239	376	235	141	216	143	73
211669	Rexa Kalan	457	192	265	393	233	160	238	194	44
211670	Pahiti	483	229	254	634	329	305	619	329	290
211671	Umariya Sardar									

PRIMARY CENSUS ABSTRACT

CENSUS ABSTRACT

Pahari

Industrial category of main workers													Name of Village
Cultivators			Household industry workers						Other workers				
Persons	Males	Females	Persons	Males	Females	Persons	Males	Females	Persons	Males	Females		
29	30	31	32	33	34	35	36	37	38	39	40	2	
116	99	17	7	5	2	17	12	5	191	156	35	Birohiya	
61	55	6	45	25	20	-	-	-	38	34	4	Malpur	
37	34	3	68	65	3	7	6	1	74	65	9	Lauriya	
72	52	20	23	18	5	-	-	-	25	20	5	Khutaha Sahu	
30	25	5	2	2	-	-	-	-	50	49	1	Nagahat	
12	12	-	6	6	-	-	-	-	-	-	-	Palahipur	
63	59	4	127	84	43	18	18	-	83	73	10	Sukhnai	
102	98	4	205	107	98	1	1	-	63	50	13	Umariya Ayodhya Prasad	
8	8	-	6	6	-	-	-	-	-	-	-	Dadari Khurd	
452	416	36	251	177	74	38	29	9	182	145	37	Darhi Ram	
7	7	-	15	14	1	1	1	-	8	5	3	Shista Kalan	
7	6	1	45	31	14	5	4	1	63	54	9	Shista Khurd	
81	79	2	22	22	-	12	12	-	337	220	117	Mahuari	
64	47	17	237	118	119	14	9	5	10	5	5	Sagar Semar	
37	36	1	-	-	-	-	-	-	23	23	-	Jaddupur	
44	43	1	23	16	7	4	4	-	145	80	65	Pachokhara Kalan	
10	7	3	223	184	39	-	-	-	5	3	2	Rexa Kalan	
153	83	70	458	239	219	-	-	-	8	7	1	Pahiti	
-----Un-inhabited-----												Umariya Sardar	

VILLAGE PRIMARY
C D Block -

Location code number	Name of Village	Industrial category								
		Marginal workers			Cultivators			Agricultural labourers		
		Persons	Males	Females	Persons	Males	Females	Persons	Males	Females
1	2	41	42	43	44	45	46	47	48	49
211653	Birohiya	190	43	147	65	11	54	27	7	20
211654	Malpur	109	15	94	9	1	8	60	11	49
211655	Lauriya	164	53	111	8	-	8	141	42	99
211656	Khutaha Sahu	244	105	139	68	24	44	151	67	84
211657	Nagahat	42	13	29	-	-	-	-	-	-
211658	Palahipur	-	-	-	-	-	-	-	-	-
211659	Sukhnai	29	22	7	1	1	-	10	5	5
	Umariya Ayodhya									
211660	Prasad	65	39	26	2	1	1	49	38	11
211661	Dadari Khurd	-	-	-	-	-	-	-	-	-
211662	Darhi Ram	1,130	418	712	20	15	5	711	304	407
211663	Shista Kalan	223	99	124	38	21	17	180	74	106
211664	Shista Khurd	146	66	80	2	-	2	124	51	73
211665	Mahuari	203	110	93	108	63	45	66	32	34
211666	Sagar Semar	61	32	29	3	2	1	47	26	21
211667	Jaddupur	-	-	-	-	-	-	-	-	-
211668	Pachokhara Kalan	160	92	68	10	10	-	41	37	4
211669	Rexa Kalan	155	39	116	-	-	-	154	38	116
211670	Pahiti	15	-	15	12	-	12	3	-	3
211671	Umariya Sardar	-----Un-inhabited-----								

PRIMARY CENSUS ABSTRACT

CENSUS ABSTRACT

Pahari

of marginal workers										Location code number
Household industry workers			Other workers			Non-workers			Name of Village 2	
Persons 50	Males 51	Females 52	Persons 53	Males 54	Females 55	Persons 56	Males 57	Females 58		1
19	6	13	79	19	60	803	359	444	Birohiya	211653
38	1	37	2	2	-	315	156	159	Malpur	211654
4	3	1	11	8	3	596	255	341	Lauriya	211655
4	2	2	21	12	9	211	104	107	Khutaha Sahu	211656
-	-	-	42	13	29	269	111	158	Nagahat	211657
-	-	-	-	-	-	62	22	40	Palahipur	211658
-	-	-	18	16	2	754	308	446	Sukhnai	211659
									Umariya Ayodhya	
1	-	1	13	-	13	730	334	396	Prasad	211660
-	-	-	-	-	-	10	1	9	Dadari Khurd	211661
348	74	274	51	25	26	2,736	1,289	1,447	Darhi Ram	211662
2	2	-	3	2	1	243	137	106	Shista Kalan	211663
2	2	-	18	13	5	263	120	143	Shista Khurd	211664
11	3	8	18	12	6	1,150	503	647	Mahuari	211665
8	2	6	3	2	1	405	198	207	Sagar Semar	211666
-	-	-	-	-	-	184	70	114	Jaddupur	211667
21	1	20	88	44	44	465	204	261	Pachokhara Kalan	211668
-	-	-	1	1	-	506	234	272	Rexa Kalan	211669
-	-	-	-	-	-	688	378	310	Pahiti	211670
									Umariya Sardar	211671
									-----Un-inhabited-----	

VILLAGE PRIMARY
C D Block -

Location code number	Name of Village	Area of Village in hectares	Number of households	Total population (including institutional and houseless population)			Population in the age-group 0-6		
				Persons	Males	Females	Persons	Males	Females
1	2	3	4	5	6	7	8	9	10
0792	Lalganj (Total)	40,265.47	21,834	1,36,322	71,729	64,593	25,444	13,426	12,018
0792	Lalganj (Rural)	40,265.47	21,834	1,36,322	71,729	64,593	25,444	13,426	12,018
0792	Lalganj (Urban)	0.00	-	-	-	-	-	-	-
	RURAL								
211686	Araji Patharaha	82.26							
211687	Kanauhi Mafi No.1	47.37	5	24	11	13	7	3	4
211688	Ghurama	133.13	63	415	222	193	68	37	31
211689	Newaria	244.78	161	987	518	469	217	118	99
211690	Sahira	524.04	159	974	523	451	199	119	80
211691	Lohain Dev	21.47	4	20	11	9	7	4	3
211692	Rani Bari	843.86	437	2,910	1,560	1,350	563	307	256
211693	Semara Pratap Singh	218.82	56	431	221	210	84	46	38
211694	Nadani	218.03	99	672	368	304	158	94	64
211695	Biratiya	56.56	47	310	158	152	56	25	31
211696	Lahangpur	45.55	160	1,046	545	501	158	83	75
211697	Tulasi	346.18	241	1,413	737	676	309	152	157
211698	Semara Araji	39.98	26	155	88	67	30	17	13
211699	Misirpur	135.61	60	341	181	160	89	45	44
211700	Chhahur Majhgaon	184.13	64	378	198	180	67	34	33
211701	Patulaki	198.05	195	1,226	646	580	261	130	131
211702	Bankat	56.66	64	392	214	178	86	45	41
211703	Rampur Wasit Ali	98.51	229	1,582	862	720	291	162	129
211704	Hardiya	159.37	97	612	316	296	79	43	36
211705	Babhani Khurd	14.58							
211706	Kolaha	31.58							
211707	Lohsaiya	24.37	12	58	31	27	6	3	3
211708	Kanauhi Raja	240.76	139	944	493	451	167	87	80
211709	Kanauhi Mafi No.2	53.72	2	11	4	7	2	1	1
211710	Banwari	204.37	122	888	454	434	196	102	94
211711	Parsotampatti	52.77							
211712	Chaturpatti	6.02							
211713	Bardiha	130.21	44	368	200	168	73	41	32
211714	Suwab Raja	51.58	40	298	159	139	82	40	42
211715	Suwab Rudra Prasad	26.39							
211716	Pura Thakur Ram	45.64	37	199	101	98	37	18	19
211717	Ninwar Khas	35.24							
211718	Baghelpur	50.03							
211719	Dari	128.02	85	549	282	267	104	51	53
211720	Amaha Mafi	22.37	57	507	262	245	54	25	29
211721	Madhurapur	61.26	43	266	128	138	32	15	17
211722	Manikpur	327.91	142	972	539	433	153	86	67
211723	Dharadhanpur	50.74	77	416	217	199	62	33	29
211724	Bhoranoe	61.62	55	241	127	114	32	17	15
211725	Ninwar Uttar	100.60	96	669	366	303	80	31	49
211726	Medara	174.92	243	1,505	783	722	293	154	139
211727	Balhia Kalan	73.73	65	440	234	206	100	53	47
211728	Babhani Gahanwar	60.34	50	248	143	105	56	34	22
211729	Dulahpur	78.61	70	306	163	143	73	43	30
211730	Jagdishpur Upraudh	134.63	113	755	421	334	111	61	50
211731	Lalganj	159.74	544	3,655	1,898	1,757	507	265	242
211732	Baliha Khurd	14.58	81	454	238	216	90	45	45
211733	Khajuri	159.91	240	1,238	659	579	219	125	94
211734	Bashahi Khurd	118.53	76	531	287	244	88	52	36
211735	Bashahi Kalan	278.32	153	882	471	411	188	97	91
211736	Dhasara	743.71	221	1,515	829	686	310	173	137

PRIMARY CENSUS ABSTRACT

CENSUS ABSTRACT

Lalganj

Scheduled Castes population			Scheduled Tribes population			Literates			Name of Village
Persons	Males	Females	Persons	Males	Females	Persons	Males	Females	
11	12	13	14	15	16	17	18	19	2
56,825	29,709	27,116	418	221	197	68,297	42,314	25,983	Lalganj (Total)
56,825	29,709	27,116	418	221	197	68,297	42,314	25,983	Lalganj (Rural)
-	-	-	-	-	-	-	-	-	Lalganj (Urban)
RURAL									
-----Un-inhabited-----									Araji Patharaha
23	11	12	-	-	-	2	1	1	Kanauhi Mafi No.1
115	58	57	-	-	-	230	139	91	Ghurama
462	245	217	-	-	-	520	329	191	Newaria
910	488	422	-	-	-	462	288	174	Sahira
-	-	-	-	-	-	12	7	5	Lohain Dev
1,599	842	757	-	-	-	1,406	891	515	Rani Bari
94	48	46	-	-	-	203	124	79	Semara Pratap Singh
335	180	155	107	61	46	314	195	119	Nadani
36	17	19	-	-	-	168	105	63	Biratiya
348	177	171	-	-	-	582	398	184	Lahangpur
651	343	308	39	16	23	604	385	219	Tulasi
114	63	51	-	-	-	61	39	22	Semara Araji
205	109	96	-	-	-	141	99	42	Misirpur
134	72	62	-	-	-	174	104	70	Chhahur Majhgaon
216	110	106	-	-	-	626	397	229	Patulaki
-	-	-	14	3	11	178	113	65	Bankat
74	39	35	-	-	-	764	465	299	Rampur Wasit Ali
121	65	56	-	-	-	354	213	141	Hardiya
-----Un-inhabited-----									Babhani Khurd
-----Un-inhabited-----									Kolaha
25	13	12	-	-	-	35	20	15	Lohsaiya
496	265	231	-	-	-	540	329	211	Kanauhi Raja
11	4	7	-	-	-	5	1	4	Kanauhi Mafi No.2
344	172	172	-	-	-	318	199	119	Banwari
-----Un-inhabited-----									Parsotampatti
-----Un-inhabited-----									Chaturpatti
90	51	39	-	-	-	213	137	76	Bardiha
205	110	95	-	-	-	115	77	38	Suwab Raja
-----Un-inhabited-----									Suwab Rudra Prasad
-	-	-	-	-	-	97	59	38	Pura Thakur Ram
-----Un-inhabited-----									Ninwar Khas
-----Un-inhabited-----									Baghelpur
293	151	142	-	-	-	286	162	124	Dari
10	7	3	-	-	-	369	213	156	Amaha Mafi
249	119	130	-	-	-	138	70	68	Madhurapur
605	340	265	-	-	-	560	356	204	Manikpur
376	194	182	-	-	-	215	126	89	Dharadhanpur
-	-	-	-	-	-	132	89	43	Bhoranoe
7	5	2	-	-	-	403	271	132	Ninwar Uttar
419	223	196	-	-	-	807	517	290	Medara
137	69	68	-	-	-	238	152	86	Balhia Kalan
142	81	61	-	-	-	101	68	33	Babhani Gaharwar
160	83	77	-	-	-	122	74	48	Dulapur
258	134	124	-	-	-	410	269	141	Jagdishpur Upraudh
546	299	247	22	10	12	2,314	1,320	994	Lalganj
96	49	47	-	-	-	221	133	88	Baliha Khurd
784	404	380	7	4	3	522	326	196	Khajuri
170	92	78	-	-	-	310	194	116	Bashahi Khurd
622	331	291	19	10	9	453	288	165	Bashahi Kalan
823	447	376	-	-	-	856	563	293	Dhasara

VILLAGE PRIMARY
C D Block -

Location code number	Name of Village	Illiterates			Total workers			Main workers		
		Persons	Males	Females	Persons	Males	Females	Persons	Males	Females
1	2	20	21	22	23	24	25	26	27	28
0792	Lalganj (Total)	68,025	29,415	38,610	54,005	33,119	20,886	32,578	23,739	8,839
0792	Lalganj (Rural)	68,025	29,415	38,610	54,005	33,119	20,886	32,578	23,739	8,839
0792	Lalganj (Urban)	-	-	-	-	-	-	-	-	-
	RURAL									
211686	Araji Patharaha									
211687	Kanauhi Mafi No.1	22	10	12	13	6	7	-	-	-
211688	Ghurama	185	83	102	234	133	101	13	12	1
211689	Newaria	467	189	278	556	302	254	84	72	12
211690	Sahira	512	235	277	354	183	171	175	158	17
211691	Lohain Dev	8	4	4	5	4	1	5	4	1
211692	Rani Bari	1,504	669	835	1,211	703	508	457	324	133
211693	Semara Pratap Singh	228	97	131	220	119	101	106	96	10
211694	Nadani	358	173	185	213	151	62	213	151	62
211695	Biratiya	142	53	89	123	67	56	123	67	56
211696	Lahangpur	464	147	317	371	244	127	319	217	102
211697	Tulasi	809	352	457	483	348	135	403	297	106
211698	Semara Araji	94	49	45	86	52	34	51	44	7
211699	Misirpur	200	82	118	163	86	77	70	48	22
211700	Chhahur Majhgaon	204	94	110	172	106	66	111	78	33
211701	Patulaki	600	249	351	523	311	212	323	250	73
211702	Bankat	214	101	113	100	84	16	47	47	-
211703	Rampur Wasit Ali	818	397	421	506	326	180	310	265	45
211704	Hardiya	258	103	155	255	167	88	248	164	84
211705	Babhani Khurd									
211706	Kolaha									
211707	Lohsaiya	23	11	12	29	14	15	29	14	15
211708	Kanauhi Raja	404	164	240	278	196	82	47	40	7
211709	Kanauhi Mafi No.2	6	3	3	2	2	-	-	-	-
211710	Banwari	570	255	315	396	198	198	98	89	9
211711	Parsotampatti									
211712	Chaturpatti									
211713	Bardiha	155	63	92	84	78	6	79	73	6
211714	Suwab Raja	183	82	101	57	53	4	45	42	3
211715	Suwab Rudra Prasad									
211716	Pura Thakur Ram	102	42	60	43	40	3	33	31	2
211717	Ninwar Khas									
211718	Baghelpur									
211719	Dari	263	120	143	119	118	1	115	115	-
211720	Amaha Mafi	138	49	89	197	116	81	108	93	15
211721	Madhurapur	128	58	70	142	69	73	93	56	37
211722	Manikpur	412	183	229	479	282	197	273	163	110
211723	Dharadhanpur	201	91	110	110	106	4	107	103	4
211724	Bhoranoe	109	38	71	101	56	45	7	5	2
211725	Ninwar Uttar	266	95	171	190	160	30	188	160	28
211726	Medara	698	266	432	336	295	41	278	256	22
211727	Balhia Kalan	202	82	120	80	74	6	71	68	3
211728	Babhani Gahanwar	147	75	72	114	61	53	60	51	9
211729	Dulahpur	184	89	95	143	75	68	68	63	5
211730	Jagdishpur Upraudh	345	152	193	189	185	4	182	178	4
211731	Lalganj	1,341	578	763	1,148	775	373	845	617	228
211732	Baliha Khurd	233	105	128	102	87	15	94	83	11
211733	Khajuri	716	333	383	435	286	149	126	120	6
211734	Bashahi Khurd	221	93	128	300	159	141	93	67	26
211735	Bashahi Kalan	429	183	246	255	206	49	187	169	18
211736	Dhasara	659	266	393	394	347	47	357	323	34

PRIMARY CENSUS ABSTRACT

CENSUS ABSTRACT
Lalganj

Industrial category of main workers													Name of Village 2
Household industry									Other workers				
Cultivators			Agricultural labourers			workers							
Persons	Males	Females	Persons	Males	Females	Persons	Males	Females	Persons	Males	Females		
29	30	31	32	33	34	35	36	37	38	39	40		
13,343	10,547	2,796	12,336	8,078	4,258	1,756	1,014	742	5,143	4,100	1,043	Lalganj (Total)	
13,343	10,547	2,796	12,336	8,078	4,258	1,756	1,014	742	5,143	4,100	1,043	Lalganj (Rural)	
-	-	-	-	-	-	-	-	-	-	-	-	Lalganj (Urban)	
-----Un-inhabited-----												RURAL	
-----Un-inhabited-----												Araji Patharaha	
-	-	-	-	-	-	-	-	-	-	-	-	Kanauhi Mafi No.1	
6	6	-	1	1	-	1	1	-	5	4	-	1 Ghurama	
12	12	-	-	-	-	11	6	5	61	54	7	7 Newaria	
118	113	5	50	41	9	2	2	-	5	2	3	3 Sahira	
4	4	-	-	-	-	-	-	-	1	-	1	1 Lohain Dev	
231	191	40	180	101	79	10	3	7	36	29	7	7 Rani Bari	
53	51	2	26	21	5	6	5	1	21	19	2	2 Semara Pratap Singh	
26	23	3	174	120	54	1	1	-	12	7	5	5 Nadani	
33	17	16	83	45	38	-	-	-	7	5	2	2 Biratiya	
30	25	5	188	135	53	42	8	34	59	49	10	10 Lahangpur	
121	97	24	241	168	73	19	15	4	22	17	5	5 Tulasi	
9	9	-	18	13	5	3	2	1	21	20	1	1 Semara Araji	
35	33	2	22	4	18	-	-	-	13	11	2	2 Misirpur	
23	21	2	61	36	25	2	2	-	25	19	6	6 Chhahur Majhgaon	
70	65	5	186	129	57	5	4	1	62	52	10	10 Patulaki	
6	6	-	11	11	-	11	11	-	19	19	-	Bankat	
181	166	15	50	30	20	20	16	4	59	53	6	6 Rampur Wasit Ali	
187	129	58	46	24	22	10	7	3	5	4	1	1 Hardiya	
-----Un-inhabited-----												Babhani Khurd	
-----Un-inhabited-----												Kolaha	
-	-	-	29	14	15	-	-	-	-	-	-	Lohsaiya	
5	4	1	1	1	-	6	6	-	35	29	6	6 Kanauhi Raja	
-	-	-	-	-	-	-	-	-	-	-	-	Kanauhi Mafi No.2	
23	20	3	11	10	1	20	19	1	44	40	4	4 Banwari	
-----Un-inhabited-----												Parsotampatti	
-----Un-inhabited-----												Chaturpatti	
50	49	1	18	17	1	-	-	-	11	7	4	4 Bardiha	
14	14	-	26	26	-	1	1	-	4	1	3	3 Suwab Raja	
-----Un-inhabited-----												Suwab Rudra Prasad	
24	23	1	-	-	-	-	-	-	9	8	1	1 Pura Thakur Ram	
-----Un-inhabited-----												Ninwar Khas	
-----Un-inhabited-----												Baghelpur	
32	32	-	-	-	-	-	-	-	83	83	-	Dari	
107	92	15	-	-	-	-	-	-	1	1	-	Amaha Mafi	
58	28	30	7	-	7	1	1	-	27	27	-	Madhurapur	
132	91	41	98	52	46	4	2	2	39	18	21	21 Manikpur	
-	-	-	103	99	4	-	-	-	4	4	-	Dharadhanpur	
-	-	-	1	-	1	1	1	-	5	4	1	1 Bhoranoe	
184	156	28	1	1	-	1	1	-	2	2	-	Ninwar Uttar	
209	195	14	47	41	6	-	-	-	22	20	2	2 Medara	
46	46	-	14	12	2	-	-	-	11	10	1	1 Balhia Kalan	
31	29	2	28	21	7	-	-	-	1	1	-	Babhani Gaharwar	
36	33	3	30	28	2	1	1	-	1	1	-	Dulapur	
43	43	-	117	115	2	14	13	1	8	7	1	1 Jagdishpur Upraudh	
170	112	58	155	110	45	230	156	74	290	239	51	51 Lalganj	
80	71	9	2	2	-	1	1	-	11	9	2	2 Baliha Khurd	
-	-	-	6	6	-	6	5	1	114	109	5	5 Khajuri	
46	42	4	11	11	-	22	5	17	14	9	5	5 Bashahi Khurd	
49	47	2	4	1	3	2	1	1	132	120	12	12 Bashahi Kalan	
113	101	12	171	164	7	6	4	2	67	54	13	13 Dhasara	

VILLAGE PRIMARY
C D Block -

Location code number		Industrial category								
		Marginal workers			Cultivators			Agricultural labourers		
		Persons	Males	Females	Persons	Males	Females	Persons	Males	Females
1	2	41	42	43	44	45	46	47	48	49
0792	Lalganj (Total)	21,427	9,380	12,047	3,236	1,277	1,959	12,823	5,208	7,615
0792	Lalganj (Rural)	21,427	9,380	12,047	3,236	1,277	1,959	12,823	5,208	7,615
0792	Lalganj (Urban)	-	-	-	-	-	-	-	-	-
	RURAL									
211686	Araji Patharaha									
211687	Kanauhi Mafi No.1	13	6	7	-	-	-	9	4	5
211688	Ghurama	221	121	100	24	21	3	6	4	2
211689	Newaria	472	230	242	43	43	-	52	15	37
211690	Sahira	179	25	154	6	3	3	152	20	132
211691	Lohain Dev	-	-	-	-	-	-	-	-	-
211692	Rani Bari	754	379	375	8	6	2	274	169	105
211693	Semara Pratap Singh	114	23	91	3	1	2	106	20	86
211694	Nadani	-	-	-	-	-	-	-	-	-
211695	Biratiya	-	-	-	-	-	-	-	-	-
211696	Lahangpur	52	27	25	3	1	2	36	21	15
211697	Tulasi	80	51	29	4	2	2	72	46	26
211698	Semara Araji	35	8	27	3	-	3	30	7	23
211699	Misirpur	93	38	55	-	-	-	60	20	40
211700	Chhahur Majhgaon	61	28	33	1	-	1	56	26	30
211701	Patulaki	200	61	139	1	1	-	192	53	139
211702	Bankat	53	37	16	-	-	-	20	18	2
211703	Rampur Wasit Ali	196	61	135	34	3	31	123	39	84
211704	Hardiya	7	3	4	4	1	3	1	1	-
211705	Babhani Khurd									
211706	Kolaha									
211707	Lohsaiya	-	-	-	-	-	-	-	-	-
211708	Kanauhi Raja	231	156	75	25	22	3	114	73	41
211709	Kanauhi Mafi No.2	2	2	-	-	-	-	2	2	-
211710	Banwari	298	109	189	12	1	11	10	5	5
211711	Parsotampatti									
211712	Chaturpatti									
211713	Bardiha	5	5	-	-	-	-	5	5	-
211714	Suwab Raja	12	11	1	2	2	-	9	9	-
211715	Suwab Rudra Prasad									
211716	Pura Thakur Ram	10	9	1	-	-	-	8	7	1
211717	Ninwar Khas									
211718	Baghelpur									
211719	Dari	4	3	1	1	1	-	-	-	-
211720	Amaha Mafi	89	23	66	85	20	65	2	1	1
211721	Madhurapur	49	13	36	5	5	-	42	7	35
211722	Manikpur	206	119	87	7	2	5	160	92	68
211723	Dharadhanpur	3	3	-	2	2	-	1	1	-
211724	Bhoranoe	94	51	43	3	2	1	91	49	42
211725	Ninwar Uttar	2	-	2	-	-	-	-	-	-
211726	Medara	58	39	19	24	17	7	32	20	12
211727	Balhia Kalan	9	6	3	2	2	-	7	4	3
211728	Babhani Gahanwar	54	10	44	4	2	2	42	8	34
211729	Dulahpur	75	12	63	23	6	17	50	6	44
211730	Jagdishpur Upraudh	7	7	-	1	1	-	5	5	-
211731	Lalganj	303	158	145	18	8	10	203	111	92
211732	Baliha Khurd	8	4	4	2	-	2	1	-	1
211733	Khajuri	309	166	143	7	3	4	283	147	136
211734	Bashahi Khurd	207	92	115	4	2	2	59	29	30
211735	Bashahi Kalan	68	37	31	1	1	-	11	1	10
211736	Dhasara	37	24	13	14	4	10	18	15	3

PRIMARY CENSUS ABSTRACT

CENSUS ABSTRACT

Lalganj

of marginal workers

Household industry workers			Other workers			Non-workers			Name of Village	Location code number
Persons	Males	Females	Persons	Males	Females	Persons	Males	Females		
50	51	52	53	54	55	56	57	58	2	1
2,085	943	1,142	3,283	1,952	1,331	82,317	38,610	43,707	Lalganj (Total)	0792
2,085	943	1,142	3,283	1,952	1,331	82,317	38,610	43,707	Lalganj (Rural)	0792
-	-	-	-	-	-	-	-	-	Lalganj (Urban)	0792
RURAL										
-----Un-inhabited-----									Araji Patharaha	211686
-	-	-	4	2	2	11	5	6	Kanauhi Mafi No.1	211687
179	88	91	12	8	4	181	89	92	Ghurama	211688
315	122	193	62	50	12	431	216	215	Newaria	211689
17	2	15	4	-	4	620	340	280	Sahira	211690
-	-	-	-	-	-	15	7	8	Lohain Dev	211691
374	169	205	98	35	63	1,699	857	842	Rani Bari	211692
4	2	2	1	-	1	211	102	109	Semara Pratap Singh	211693
-	-	-	-	-	-	459	217	242	Nadani	211694
-	-	-	-	-	-	187	91	96	Biratiya	211695
4	1	3	9	4	5	675	301	374	Lahangpur	211696
2	1	1	2	2	-	930	389	541	Tulasi	211697
-	-	-	2	1	1	69	36	33	Semara Araji	211698
-	-	-	33	18	15	178	95	83	Misirpur	211699
1	-	1	3	2	1	206	92	114	Chhahur Majhgaon	211700
-	-	-	7	7	-	703	335	368	Patulaki	211701
28	16	12	5	3	2	292	130	162	Bankat	211702
19	3	16	20	16	4	1,076	536	540	Rampur Wasit Ali	211703
-	-	-	2	1	1	357	149	208	Hardiya	211704
-----Un-inhabited-----									Babhani Khurd	211705
-----Un-inhabited-----									Kolaha	211706
-	-	-	-	-	-	29	17	12	Lohsaiya	211707
14	11	3	78	50	28	666	297	369	Kanauhi Raja	211708
-	-	-	-	-	-	9	2	7	Kanauhi Mafi No.2	211709
9	3	6	267	100	167	492	256	236	Banwari	211710
-----Un-inhabited-----									Parsotampatti	211711
-----Un-inhabited-----									Chaturpatti	211712
-	-	-	-	-	-	284	122	162	Bardiha	211713
-	-	-	1	-	1	241	106	135	Suwab Raja	211714
-----Un-inhabited-----									Suwab Rudra Prasad	211715
1	1	-	1	1	-	156	61	95	Pura Thakur Ram	211716
-----Un-inhabited-----									Ninwar Khas	211717
-----Un-inhabited-----									Baghelpur	211718
-	-	-	3	2	1	430	164	266	Dari	211719
-	-	-	2	2	-	310	146	164	Amaha Mafi	211720
2	1	1	-	-	-	124	59	65	Madhurapur	211721
14	8	6	25	17	8	493	257	236	Manikpur	211722
-	-	-	-	-	-	306	111	195	Dharadhanpur	211723
-	-	-	-	-	-	140	71	69	Bhoranoe	211724
-	-	-	2	-	2	479	206	273	Ninwar Uttar	211725
-	-	-	2	2	-	1,169	488	681	Medara	211726
-	-	-	-	-	-	360	160	200	Balhia Kalan	211727
-	-	-	8	-	8	134	82	52	Babhani Gaharwar	211728
-	-	-	2	-	2	163	88	75	Dulapur	211729
-	-	-	1	1	-	566	236	330	Jagdishpur Upraudh	211730
26	11	15	56	28	28	2,507	1,123	1,384	Lalganj	211731
3	2	1	2	2	-	352	151	201	Baliha Khurd	211732
16	14	2	3	2	1	803	373	430	Khajuri	211733
138	59	79	6	2	4	231	128	103	Bashahi Khurd	211734
5	1	4	51	34	17	627	265	362	Bashahi Kalan	211735
1	1	-	4	4	-	1,121	482	639	Dhasara	211736

VILLAGE PRIMARY
C D Block -

Location code number	Name of Village	Area of Village in hectares	Number of households	Total population (including institutional and houseless population)			Population in the age-group 0-6		
				Persons	Males	Females	Persons	Males	Females
1	2	3	4	5	6	7	8	9	10
211737	Bami	1,113.94	786	4,701	2,535	2,166	964	509	455
211738	Rajapur	339.09	325	1,832	962	870	302	153	149
211739	Gangahara Khurd	91.33	88	582	311	271	73	36	37
211740	Meudi	333.77	186	1,297	707	590	299	157	142
211741	Munshipur	244.49	129	663	351	312	121	71	50
211742	Majhiyar	449.20	177	1,269	664	605	250	131	119
211743	Gangahara Kalan	184.57	261	1,805	949	856	275	149	126
211744	Kalwari Kalan	159.15	132	899	471	428	161	82	79
211745	Chitang	323.05	239	1,753	947	806	372	205	167
211746	Pandeypur	223.98	120	709	367	342	119	57	62
211747	Pagar	547.68	105	702	364	338	124	68	56
211748	Bokaria	117.40	100	526	283	243	101	62	39
211749	Turkaha	835.28	222	1,112	600	512	158	76	82
211750	Gerua	350.20	193	1,187	626	561	237	133	104
211751	Rampur Madwa	402.15	281	1,714	870	844	357	185	172
211752	Tendua Khurd	165.47	106	648	334	314	131	70	61
211753	Tendua Kalan	355.89	365	2,144	1,145	999	420	211	209
211754	Madawa Newada	122.86	112	718	361	357	141	64	77
211755	Kalwari Khurd	28.59	29	183	100	83	30	18	12
211756	Belahi	73.25	54	371	202	169	62	35	27
211757	Rehi	190.04	257	1,515	780	735	257	130	127
211758	Phuchaipur	119.16	24	187	97	90	39	21	18
211759	Kothi	298.47	154	1,112	588	524	267	139	128
211760	Kolhua	178.50	92	575	311	264	95	49	46
211761	Bhusi Patharaha	129.94	10	40	22	18	4	2	2
211762	Charki Bagriha	123.16	24	161	82	79	38	18	20
211763	Bheda	366.66	156	878	459	419	177	92	85
211764	Charakaha	388.39	87	485	248	237	120	58	62
211765	Kathawar	363.33	286	1,819	939	880	328	176	152
211766	Murghura	83.04	109	723	368	355	169	81	88
211767	Lakhaniya	75.51	49	335	168	167	47	20	27
211768	Dangar Keri	235.00	232	1,467	727	740	305	145	160
211769	Jaikar Khurd	436.94	63	520	295	225	43	30	13
211770	Kehuniyan	288.42	112	546	297	249	107	57	50
211771	Papara	136.00	36	254	136	118	46	26	20
211772	Pipari	5.75							
211773	Kolkam Khurd	77.68	15	121	65	56	28	16	12
211774	Salori	101.23	45	283	139	144	66	29	37
211775	Bindali	42.35							
211776	Charki Khurd	34.15	54	398	200	198	46	22	24
211777	Ganga Sagar Khurd	22.37	68	336	170	166	68	29	39
211778	Ganga Sagar Kalan	117.26	200	995	530	465	172	96	76
211779	Dhari	45.25	5	21	10	11	2	1	1
211780	Samogara	12.63	3	11	5	6	-	-	-
211781	Garbar	581.90	313	1,962	1,029	933	413	215	198
211782	Kapar Nathuwa	90.65	102	639	335	304	167	85	82
211783	Kolkam Kalan	464.89	311	1,627	854	773	362	184	178
211784	Nava Gaon	892.59	111	553	290	263	152	73	79
211785	Jhigaha	136.00	61	324	183	141	73	38	35
211786	Barkachh	172.03	116	762	406	356	129	63	66
211787	Tenduhani	324.54	441	2,502	1,348	1,154	429	248	181
211788	Mahular	780.61	207	1,305	665	640	266	125	141
211789	Jhelampur	88.25	16	100	51	49	20	9	11
211790	Mahulariya	32.00	53	330	165	165	71	29	42
211791	Barhauna	119.00	61	391	210	181	110	60	50

PRIMARY CENSUS ABSTRACT

CENSUS ABSTRACT

Lalganj

Scheduled Castes population			Scheduled Tribes population			Literates			Name of Village
Persons	Males	Females	Persons	Males	Females	Persons	Males	Females	
11	12	13	14	15	16	17	18	19	2
1,876	988	888	-	-	-	2,247	1,427	820	Bami
575	301	274	-	-	-	884	568	316	Rajapur
35	20	15	-	-	-	380	238	142	Gangahara Khurd
926	517	409	-	-	-	588	372	216	Meudi
368	200	168	-	-	-	374	225	149	Munshipur
263	143	120	-	-	-	643	412	231	Majhiyar
617	331	286	-	-	-	1,021	597	424	Gangahara Kalan
107	59	48	-	-	-	527	320	207	Kalwari Kalan
225	110	115	-	-	-	802	502	300	Chitang
417	205	212	-	-	-	343	213	130	Pandeypur
178	87	91	-	-	-	301	188	113	Pagar
213	107	106	1	-	1	227	131	96	Bokaria
258	134	124	-	-	-	339	216	123	Turkaha
562	294	268	-	-	-	539	330	209	Gerua
297	146	151	42	23	19	824	505	319	Rampur Madwa
445	231	214	-	-	-	295	178	117	Tendua Khurd
955	499	456	-	-	-	873	580	293	Tendua Kalan
294	146	148	-	-	-	328	203	125	Madawa Newada
-	-	-	-	-	-	97	63	34	Kalwari Khurd
17	10	7	-	-	-	193	127	66	Belahi
566	280	286	-	-	-	836	502	334	Rehi
-	-	-	-	-	-	110	66	44	Phuchaipur
639	329	310	-	-	-	482	301	181	Kothi
283	150	133	-	-	-	354	215	139	Kolhua
13	7	6	-	-	-	23	15	8	Bhusi Patharaha
20	11	9	-	-	-	81	46	35	Charki Bagriha
487	249	238	-	-	-	404	239	165	Bheda
69	35	34	-	-	-	189	145	44	Charakaha
740	390	350	-	-	-	1,004	606	398	Kathawar
407	216	191	-	-	-	370	222	148	Murghura
83	40	43	-	-	-	197	119	78	Lakhaniya
691	339	352	-	-	-	715	444	271	Dangar Keri
314	172	142	-	-	-	287	195	92	Jaikar Khurd
539	294	245	-	-	-	268	176	92	Kehuniyan
82	45	37	-	-	-	122	78	44	Papara
-----Un-inhabited-----									
59	29	30	-	-	-	47	32	15	Kolkam Khurd
59	28	31	-	-	-	123	79	44	Salori
-----Un-inhabited-----									
7	3	4	-	-	-	260	158	102	Bindali
174	88	86	-	-	-	206	110	96	Ganga Sagar Khurd
542	289	253	-	-	-	505	313	192	Ganga Sagar Kalan
5	3	2	-	-	-	13	8	5	Dhari
11	5	6	-	-	-	8	5	3	Samogara
1,312	693	619	-	-	-	892	572	320	Garbar
506	264	242	-	-	-	246	164	82	Kapar Nathuwa
527	271	256	-	-	-	702	440	262	Kolkam Kalan
334	178	156	-	-	-	156	109	47	Nava Gaon
102	55	47	-	-	-	139	99	40	Jhigaha
118	66	52	-	-	-	432	270	162	Barkachh
1,151	618	533	-	-	-	1,192	743	449	Tenduhani
850	421	429	-	-	-	453	319	134	Mahular
32	16	16	-	-	-	49	26	23	Jhelampur
239	113	126	-	-	-	130	84	46	Mahulariya
269	145	124	-	-	-	19	13	6	Barhauna

VILLAGE PRIMARY
C D Block -

Location code number	Name of Village	Illiterates			Total workers			Main workers		
		Persons	Males	Females	Persons	Males	Females	Persons	Males	Females
		20	21	22	23	24	25	26	27	28
211737	Bami	2,454	1,108	1,346	1,704	1,128	576	1,196	947	249
211738	Rajapur	948	394	554	660	472	188	548	414	134
211739	Gangahara Khurd	202	73	129	208	159	49	119	110	9
211740	Meudi	709	335	374	530	316	214	295	282	13
211741	Munshipur	289	126	163	238	164	74	120	111	9
211742	Majhiyar	626	252	374	433	301	132	379	272	107
211743	Gangahara Kalan	784	352	432	665	426	239	488	373	115
211744	Kalwari Kalan	372	151	221	246	193	53	96	93	3
211745	Chitang	951	445	506	701	435	266	420	410	10
211746	Pandeypur	366	154	212	234	165	69	173	152	21
211747	Pagar	401	176	225	200	166	34	194	162	32
211748	Bokaria	299	152	147	143	129	14	77	74	3
211749	Turkaha	773	384	389	565	403	162	552	394	158
211750	Gerua	648	296	352	428	273	155	307	249	58
211751	Rampur Madwa	890	365	525	714	405	309	406	349	57
211752	Tendua Khurd	353	156	197	258	178	80	196	140	56
211753	Tendua Kalan	1,271	565	706	929	521	408	823	484	339
211754	Madawa Newada	390	158	232	359	197	162	259	145	114
211755	Kalwari Khurd	86	37	49	65	43	22	46	42	4
211756	Belahi	178	75	103	139	94	45	65	53	12
211757	Rehi	679	278	401	674	376	298	552	331	221
211758	Phuchaipur	77	31	46	60	52	8	44	38	6
211759	Kothi	630	287	343	316	272	44	289	262	27
211760	Kolhua	221	96	125	199	140	59	67	62	5
211761	Bhusi Patharaha	17	7	10	13	11	2	12	10	2
211762	Charki Bagriha	80	36	44	89	45	44	53	41	12
211763	Bheda	474	220	254	364	211	153	364	211	153
211764	Charakaha	296	103	193	108	103	5	22	20	2
211765	Kathawar	815	333	482	466	391	75	200	176	24
211766	Murghura	353	146	207	169	156	13	158	152	6
211767	Lakhaniya	138	49	89	72	61	11	46	42	4
211768	Dangar Keri	752	283	469	627	358	269	271	189	82
211769	Jaikar Khurd	233	100	133	109	105	4	82	79	3
211770	Kehuniyan	278	121	157	274	150	124	47	34	13
211771	Papara	132	58	74	112	57	55	43	42	1
211772	Pipari									
211773	Kolkam Khurd	74	33	41	80	41	39	71	36	35
211774	Salori	160	60	100	134	70	64	20	18	2
211775	Bindali									
211776	Charki Khurd	138	42	96	98	94	4	98	94	4
211777	Ganga Sagar Khurd	130	60	70	101	88	13	16	15	1
211778	Ganga Sagar Kalan	490	217	273	442	234	208	199	181	18
211779	Dhari	8	2	6	13	6	7	1	1	-
211780	Samogara	3	-	3	6	3	3	2	1	1
211781	Garbar	1,070	457	613	918	483	435	517	336	181
211782	Kapar Nathuwa	393	171	222	286	150	136	156	83	73
211783	Kolkam Kalan	925	414	511	800	438	362	581	326	255
211784	Nava Gaon	397	181	216	241	148	93	234	144	90
211785	Jhigaha	185	84	101	120	82	38	111	73	38
211786	Barkachh	330	136	194	354	206	148	262	158	104
211787	Tenduhani	1,310	605	705	1,328	702	626	793	429	364
211788	Mahular	852	346	506	538	328	210	460	293	167
211789	Jhelampur	51	25	26	64	35	29	30	23	7
211790	Mahulariya	200	81	119	145	91	54	118	73	45
211791	Barhauna	372	197	175	195	104	91	64	53	11

PRIMARY CENSUS ABSTRACT

CENSUS ABSTRACT

Lalganj

Industrial category of main workers													Name of Village 2
Household industry													
Cultivators			Agricultural labourers workers						Other workers				
Persons 29	Males 30	Females 31	Persons 32	Males 33	Females 34	Persons 35	Males 36	Females 37	Persons 38	Males 39	Females 40		
320	312	8	513	410	103	71	1	70	292	224	68	Bami	
200	144	56	105	55	50	71	58	13	172	157	15	Rajapur	
61	55	6	4	4	-	-	-	-	54	51	3	Gangahara Khurd	
98	95	3	167	167	-	5	5	-	25	15	10	Meudi	
55	53	2	5	5	-	-	-	-	60	53	7	Munshipur	
210	150	60	92	51	41	3	3	-	74	68	6	Majhiyar	
275	195	80	92	78	14	9	6	3	112	94	18	Gangahara Kalan	
63	61	2	6	5	1	-	-	-	27	27	-	Kalwari Kalan	
192	190	2	205	200	5	1	1	-	22	19	3	Chitang	
100	95	5	20	9	11	6	4	2	47	44	3	Pandeypur	
57	54	3	131	104	27	1	1	-	5	3	2	Pagar	
44	43	1	-	-	-	-	-	-	33	31	2	Bokaria	
252	245	7	10	7	3	284	137	147	6	5	1	Turkaha	
111	107	4	64	29	35	5	3	2	127	110	17	Gerua	
93	86	7	129	114	15	81	60	21	103	89	14	Rampur Madwa	
132	88	44	13	11	2	4	3	1	47	38	9	Tendua Khurd	
204	164	40	197	120	77	250	70	180	172	130	42	Tendua Kalan	
76	46	30	133	73	60	30	16	14	20	10	10	Madawa Newada	
38	35	3	-	-	-	1	1	-	7	6	1	Kalwari Khurd	
29	22	7	4	3	1	2	1	1	30	27	3	Belahi	
319	154	165	38	10	28	2	2	-	193	165	28	Rehi	
36	34	2	1	1	-	7	3	4	-	-	-	Phuchaipur	
153	148	5	104	91	13	12	10	2	20	13	7	Kothi	
57	55	2	-	-	-	-	-	-	10	7	3	Kolhua	
2	2	-	-	-	-	-	-	-	10	8	2	Bhusi Patharaha	
30	29	1	16	7	9	5	4	1	2	1	1	Charki Bagriha	
358	208	150	-	-	-	1	1	-	5	2	3	Bheda	
18	18	-	2	-	2	2	2	-	-	-	-	Charakaha	
131	118	13	5	5	-	3	3	-	61	50	11	Kathawar	
48	48	-	100	96	4	3	2	1	7	6	1	Murghura	
25	23	2	1	-	1	14	14	-	6	5	1	Lakhaniya	
142	73	69	8	5	3	16	14	2	105	97	8	Dangar Keri	
35	35	-	8	7	1	-	-	-	39	37	2	Jaikar Khurd	
1	1	-	41	30	11	-	-	-	5	3	2	Kehuniyan	
36	36	-	7	6	1	-	-	-	-	-	-	Papara	
41	20	21	30	16	14	-	-	-	-	-	-	Pipari	
13	13	-	-	-	-	1	1	-	6	4	2	Kolkam Khurd	
13	13	-	-	-	-	1	1	-	6	4	2	Salori	
75	71	4	3	3	-	-	-	-	20	20	-	Bindali	
5	5	-	6	5	1	1	1	-	4	4	-	Charki Khurd	
43	40	3	156	141	15	-	-	-	-	-	-	Ganga Sagar Khurd	
-	-	-	-	-	-	-	-	-	1	1	-	Ganga Sagar Kalan	
-	-	-	1	1	-	-	-	-	1	-	1	Dhari	
222	137	85	219	131	88	5	4	1	71	64	7	Samogara	
30	15	15	106	53	53	1	1	-	19	14	5	Garbar	
104	84	20	407	199	208	17	9	8	53	34	19	Kapar Nathuwa	
47	46	1	169	84	85	4	4	-	14	10	4	Kolkam Kalan	
44	40	4	58	25	33	-	-	-	9	8	1	Nava Gaon	
47	38	9	173	92	81	11	7	4	31	21	10	Jhigaha	
192	103	89	550	296	254	10	6	4	41	24	17	Barkachh	
216	149	67	193	105	88	2	2	-	49	37	12	Tenduhani	
7	7	-	23	16	7	-	-	-	-	-	-	Mahular	
45	41	4	62	24	38	-	-	-	11	8	3	Jhelampur	
10	10	-	53	42	11	1	1	-	-	-	-	Mahulariya	
												Barhauna	

VILLAGE PRIMARY
C D Block -

Location code number		Industrial category								
		Marginal workers			Cultivators			Agricultural labourers		
		Persons	Males	Females	Persons	Males	Females	Persons	Males	Females
1	2	41	42	43	44	45	46	47	48	49
211737	Bami	508	181	327	25	20	5	425	139	286
211738	Rajapur	112	58	54	1	1	-	66	25	41
211739	Gangahara Khurd	89	49	40	27	13	14	33	16	17
211740	Meudi	235	34	201	7	2	5	225	30	195
211741	Munshipur	118	53	65	21	8	13	77	27	50
211742	Majhiyar	54	29	25	31	12	19	6	5	1
211743	Gangahara Kalan	177	53	124	112	23	89	58	28	30
211744	Kalwari Kalan	150	100	50	10	6	4	135	90	45
211745	Chitang	281	25	256	49	1	48	229	24	205
211746	Pandeypur	61	13	48	2	1	1	51	8	43
211747	Pagar	6	4	2	1	1	-	5	3	2
211748	Bokaria	66	55	11	-	-	-	3	3	-
211749	Turkaha	13	9	4	3	2	1	3	1	2
211750	Gerua	121	24	97	32	4	28	68	10	58
211751	Rampur Madwa	308	56	252	51	9	42	230	39	191
211752	Tendua Khurd	62	38	24	16	13	3	9	6	3
211753	Tendua Kalan	106	37	69	20	4	16	38	11	27
211754	Madawa Newada	100	52	48	10	6	4	63	33	30
211755	Kalwari Khurd	19	1	18	18	1	17	1	-	1
211756	Belahi	74	41	33	16	12	4	34	15	19
211757	Rehi	122	45	77	81	35	46	26	2	24
211758	Phuchaipur	16	14	2	1	1	-	15	13	2
211759	Kothi	27	10	17	2	-	2	10	1	9
211760	Kolhua	132	78	54	1	-	1	115	69	46
211761	Bhusi Patharaha	1	1	-	-	-	-	-	-	-
211762	Charki Bagriha	36	4	32	-	-	-	-	-	-
211763	Bheda	-	-	-	-	-	-	-	-	-
211764	Charakaha	86	83	3	18	17	1	68	66	2
211765	Kathawar	266	215	51	4	4	-	185	146	39
211766	Murghura	11	4	7	1	1	-	9	3	6
211767	Lakhaniya	26	19	7	-	-	-	6	4	2
211768	Dangar Keri	356	169	187	118	39	79	30	12	18
211769	Jaikar Khurd	27	26	1	-	-	-	1	1	-
211770	Kehuniyan	227	116	111	1	1	-	218	110	108
211771	Papara	69	15	54	-	-	-	64	14	50
211772	Pipari	-	-	-	-	-	-	-	-	-
211773	Kolkam Khurd	9	5	4	4	1	3	2	1	1
211774	Salori	114	52	62	-	-	-	91	46	45
211775	Bindali	-	-	-	-	-	-	-	-	-
211776	Charki Khurd	-	-	-	-	-	-	-	-	-
211777	Ganga Sagar Khurd	85	73	12	-	-	-	70	58	12
211778	Ganga Sagar Kalan	243	53	190	25	-	25	211	52	159
211779	Dhari	12	5	7	3	3	-	-	-	-
211780	Samogara	4	2	2	-	-	-	4	2	2
211781	Garbar	401	147	254	33	7	26	206	19	187
211782	Kapar Nathuwa	130	67	63	-	-	-	-	-	-
211783	Kolkam Kalan	219	112	107	26	11	15	184	96	88
211784	Nava Gaon	7	4	3	1	1	-	2	1	1
211785	Jhigaha	9	9	-	-	-	-	3	3	-
211786	Barkachh	92	48	44	8	3	5	44	21	23
211787	Tenduhani	535	273	262	46	20	26	327	159	168
211788	Mahular	78	35	43	7	7	-	56	18	38
211789	Jhelampur	34	12	22	-	-	-	33	11	22
211790	Mahulariya	27	18	9	-	-	-	14	8	6
211791	Barhauna	131	51	80	3	2	1	117	45	72

PRIMARY CENSUS ABSTRACT

CENSUS ABSTRACT

Lalganj

of marginal workers

Household industry workers									Other workers			Non-workers			Name of Village	Location code number
Persons	Males	Females	Persons	Males	Females	Persons	Males	Females	2	1						
50	51	52	53	54	55	56	57	58								
21	3	18	37	19	18	2,997	1,407	1,590	Bami	211737						
24	18	6	21	14	7	1,172	490	682	Rajapur	211738						
-	-	-	29	20	9	374	152	222	Gangahara Khurd	211739						
1	1	-	2	1	1	767	391	376	Meudi	211740						
-	-	-	20	18	2	425	187	238	Munshipur	211741						
-	-	-	17	12	5	836	363	473	Majhiyar	211742						
4	2	2	3	-	3	1,140	523	617	Gangahara Kalan	211743						
-	-	-	5	4	1	653	278	375	Kalwari Kalan	211744						
-	-	-	3	-	3	1,052	512	540	Chitang	211745						
2	-	2	6	4	2	475	202	273	Pandeypur	211746						
-	-	-	-	-	-	502	198	304	Pagar	211747						
-	-	-	63	52	11	383	154	229	Bokaria	211748						
2	2	-	5	4	1	547	197	350	Turkaha	211749						
-	-	-	21	10	11	759	353	406	Gerua	211750						
12	4	8	15	4	11	1,000	465	535	Rampur Madwa	211751						
2	1	1	35	18	17	390	156	234	Tendua Khurd	211752						
23	10	13	25	12	13	1,215	624	591	Tendua Kalan	211753						
9	6	3	18	7	11	359	164	195	Madawa Newada	211754						
-	-	-	-	-	-	118	57	61	Kalwari Khurd	211755						
-	-	-	24	14	10	232	108	124	Belahi	211756						
4	2	2	11	6	5	841	404	437	Rehi	211757						
-	-	-	-	-	-	127	45	82	Phuchaipur	211758						
-	-	-	15	9	6	796	316	480	Kothi	211759						
-	-	-	16	9	7	376	171	205	Kolhua	211760						
-	-	-	1	1	-	27	11	16	Bhusi Patharaha	211761						
34	3	31	2	1	1	72	37	35	Charki Bagriha	211762						
-	-	-	-	-	-	514	248	266	Bheda	211763						
-	-	-	-	-	-	377	145	232	Charakaha	211764						
1	-	1	76	65	11	1,353	548	805	Kathawar	211765						
1	-	1	-	-	-	554	212	342	Murghura	211766						
12	9	3	8	6	2	263	107	156	Lakhaniya	211767						
14	1	13	194	117	77	840	369	471	Dangar Keri	211768						
-	-	-	26	25	1	411	190	221	Jaikar Khurd	211769						
1	-	1	7	5	2	272	147	125	Kehuniyan	211770						
3	-	3	2	1	1	142	79	63	Papara	211771						
-	-	-	-----Un-inhabited-----			-	-	-	Pipari	211772						
-	-	-	3	3	-	41	24	17	Kolkam Khurd	211773						
21	4	17	2	2	-	149	69	80	Salori	211774						
-	-	-	-----Un-inhabited-----			-	-	-	Bindali	211775						
-	-	-	-	-	-	300	106	194	Charki Khurd	211776						
1	1	-	14	14	-	235	82	153	Ganga Sagar Khurd	211777						
4	-	4	3	1	2	553	296	257	Ganga Sagar Kalan	211778						
9	2	7	-	-	-	8	4	4	Dhari	211779						
-	-	-	-	-	-	5	2	3	Samogara	211780						
1	1	-	161	120	41	1,044	546	498	Garbar	211781						
-	-	-	130	67	63	353	185	168	Kapar Nathuwa	211782						
1	-	1	8	5	3	827	416	411	Kolkam Kalan	211783						
4	2	2	-	-	-	312	142	170	Nava Gaon	211784						
-	-	-	6	6	-	204	101	103	Jhigaha	211785						
2	1	1	38	23	15	408	200	208	Barkachh	211786						
41	25	16	121	69	52	1,174	646	528	Tenduhani	211787						
5	3	2	10	7	3	767	337	430	Mahular	211788						
-	-	-	1	1	-	36	16	20	Jhelampur	211789						
8	6	2	5	4	1	185	74	111	Mahulariya	211790						
7	2	5	4	2	2	196	106	90	Barhauna	211791						

VILLAGE PRIMARY
C D Block -

Location code number	Name of Village	Area of Village in hectares	Number of households	Total population (including institutional and houseless population)			Population in the age-group 0-6		
				Persons	Males	Females	Persons	Males	Females
1	2	3	4	5	6	7	8	9	10
211792	Godar Khurd	248.00	130	869	464	405	188	110	78
211793	Babhani	202.58		-----Un-inhabited-----					
211794	Chak Jahida	195.00	5	49	25	24	8	4	4
211795	Maina Gosai	101.10	78	511	286	225	93	54	39
211796	Dubar Khurd	117.70	185	1,063	532	531	217	103	114
211797	Dubar Kalan	345.82	692	4,318	2,348	1,970	679	391	288
211798	Charki Pandey	3.83		-----Un-inhabited-----					
211799	Araji Charki	13.34		-----Un-inhabited-----					
211800	Lamaua	80.88	38	187	105	82	31	19	12
211801	Charki Gudiyawa	69.83	45	290	154	136	38	24	14
211802	Charki Kunbiyan	50.12	81	534	286	248	94	43	51
211803	Charki Kalan	132.11	110	652	335	317	93	56	37
211804	Jaikar Kalan	879.62	250	1,577	800	777	329	175	154
211805	Patar Kalan	269.98	346	2,113	1,097	1,016	451	236	215
211806	Patar Khurd	58.38	21	100	47	53	19	7	12
211807	Basera	147.60	60	393	215	178	53	25	28
211808	Lolai Patti	37.68	36	220	112	108	38	23	15
211809	Jayanti Patti	38.04	50	264	141	123	49	27	22
211810	Usaka	235.72	178	1,315	689	626	200	98	102
211811	Chapala	72.54	55	318	173	145	55	31	24
211812	Jamunipur	73.71	28	154	78	76	42	23	19
211813	Khomar Maina	30.36	82	454	243	211	87	53	34
211814	Maina Amaha	31.41	17	80	46	34	5	4	1
211815	Khaira Kalan	117.29	160	984	525	459	159	92	67
211816	Purakashi Nath	166.67	124	723	384	339	152	79	73
211817	Dhasara Raja	115.61	78	567	279	288	122	64	58
211818	Khairabha Bhuta Prasad	104.80	110	506	273	233	106	56	50
211819	Parsia Gokul	216.15	154	1,208	624	584	239	113	126
211820	Amirati	30.50	42	181	91	90	41	20	21
211821	Dhobapur	102.01	28	167	87	80	17	11	6
211822	Atraila Shiv Gulam No.3	19.09	5	24	13	11	1	1	-
211823	Atraila Raja	114.45	136	767	405	362	131	69	62
211824	Atraila Shiv Gulam No.2	22.66	9	47	22	25	6	2	4
211825	Tilai	60.39	70	496	261	235	96	53	43
211826	Rampur Kundru	18.35		-----Un-inhabited-----					
211827	Rampur Devi Din	101.12	35	211	117	94	44	25	19
211828	Semari Kalan	137.96	244	1,548	801	747	250	134	116
211829	Atraila Shiv Gulam No.3	24.45	13	71	35	36	10	5	5
211830	Chak Dighuli No.2	1.05		-----Un-inhabited-----					
211831	Chak Semari No.1	4.49		-----Un-inhabited-----					
211832	Chak Semari No.2	5.79		-----Un-inhabited-----					
211833	Chak Dighuli No.1	5.60		-----Un-inhabited-----					
211834	Katai	265.08	225	1,389	740	649	186	107	79
211835	Rajai	338.16	120	909	487	422	126	67	59
211836	Cheruiram Jailal	74.38	54	347	179	168	55	29	26
211837	Chitarwar	113.85	27	176	89	87	29	11	18
211838	Cheruiram Kota	37.95	51	276	134	142	50	24	26
211839	Pateharabeni Bahadur	80.45	1	3	2	1	-	-	-
211840	Patehara Raja	45.46	12	85	45	40	15	9	6
211841	Shairoh	145.23	22	160	90	70	22	12	10
211842	Bastara Pandey	173.40	159	1,041	557	484	202	92	110
211843	Khurda Pandey	57.84	31	180	94	86	29	23	6
211844	Atari	12.74		-----Un-inhabited-----					
211845	Patehara Pandey Khurd	50.60	44	227	118	109	54	29	25

PRIMARY CENSUS ABSTRACT

CENSUS ABSTRACT

Lalganj

Scheduled Castes population			Scheduled Tribes population			Literates			Name of Village	
Persons	Males	Females	Persons	Males	Females	Persons	Males	Females		
11	12	13	14	15	16	17	18	19	2	
515	262	253	-	-	-	262	158	104	Godar Khurd	
-	-	-	-----Un-inhabited-----						8	Babhani
46	26	20	-	-	-	24	16	8	Chak Jahida	
427	218	209	-	-	-	307	204	103	Maina Gosai	
1,357	747	610	12	9	3	493	295	198	Dubar Khurd	
-	-	-	-----Un-inhabited-----						1,009	Dubar Kalan
-	-	-	-----Un-inhabited-----						-	Charki Pandey
52	28	24	-	-	-	-	-	-	Araji Charki	
-	-	-	-	-	-	113	68	45	Lamaua	
-	-	-	-	-	-	158	96	62	Charki Gudiyawa	
148	78	70	-	-	-	297	206	91	Charki Kunbiyan	
236	115	121	42	24	18	423	242	181	Charki Kalan	
877	448	429	33	15	18	787	456	331	Jaikar Kalan	
1,419	737	682	11	4	7	994	594	400	Patar Kalan	
10	5	5	-	-	-	49	27	22	Patar Khurd	
218	122	96	14	8	6	237	152	85	Basera	
131	66	65	-	-	-	123	71	52	Lolai Patti	
187	106	81	-	-	-	128	81	47	Jayanti Patti	
428	225	203	18	12	6	724	428	296	Usaka	
172	96	76	-	-	-	162	95	67	Chapala	
49	26	23	-	-	-	53	32	21	Jamunipur	
215	114	101	-	-	-	227	139	88	Khomar Maina	
-	-	-	-	-	-	60	37	23	Maina Amaha	
272	145	127	-	-	-	525	328	197	Khaira Kalan	
437	223	214	6	3	3	340	215	125	Purakashi Nath	
197	95	102	-	-	-	289	155	134	Dhasara Raja	
487	262	225	-	-	-	198	136	62	Khairabha Bhuta Prasad	
453	229	224	-	-	-	671	415	256	Parsia Gokul	
36	30	6	-	-	-	78	51	27	Amirati	
38	21	17	-	-	-	123	64	59	Dhobapur	
-	-	-	-	-	-	12	8	4	Atraila Shiv Gulam No.3	
302	147	155	-	-	-	418	256	162	Atraila Raja	
43	19	24	-	-	-	25	14	11	Atraila Shiv Gulam No.2	
-	-	-	-	-	-	235	153	82	Tilai	
-	-	-	-----Un-inhabited-----						-	Rampur Kundru
91	46	45	-	-	-	100	63	37	Rampur Devi Din	
417	222	195	3	2	1	800	497	303	Semari Kalan	
37	19	18	-	-	-	36	18	18	Atraila Shiv Gulam No.3	
-	-	-	-----Un-inhabited-----						-	Chak Dighuli No.2
-	-	-	-----Un-inhabited-----						-	Chak Semari No.1
-	-	-	-----Un-inhabited-----						-	Chak Semari No.2
-	-	-	-----Un-inhabited-----						-	Chak Dighuli No.1
328	168	160	-	-	-	856	540	316	Katai	
240	129	111	-	-	-	550	353	197	Rajai	
238	124	114	-	-	-	219	125	94	Cheruiram Jailal	
13	7	6	-	-	-	100	65	35	Chitarwar	
251	121	130	-	-	-	158	92	66	Cheruiram Kota	
3	2	1	-	-	-	1	1	-	Pateharabeni Bahadur	
-	-	-	-	-	-	53	31	22	Patehara Raja	
28	17	11	-	-	-	93	60	33	Shairoh	
685	358	327	-	-	-	433	280	153	Bastara Pandey	
-	-	-	-	-	-	134	69	65	Khurda Pandey	
-	-	-	-----Un-inhabited-----						-	Atari
124	62	62	-	-	-	83	51	32	Patehara Pandey Khurd	

VILLAGE PRIMARY
C D Block -

Location code number	Name of Village	Illiterates			Total workers			Main workers		
		Persons	Males	Females	Persons	Males	Females	Persons	Males	Females
1	2	20	21	22	23	24	25	26	27	28
211792	Godar Khurd	607	306	301	438	216	222	156	97	59
211793	Babhani	-----Un-inhabited-----								
211794	Chak Jahida	25	9	16	14	8	6	1	1	-
211795	Maina Gosai	204	82	122	176	121	55	94	90	4
211796	Dubar Khurd	570	237	333	509	256	253	327	251	76
211797	Dubar Kalan	1,684	723	961	1,170	921	249	697	549	148
211798	Charki Pandey	-----Un-inhabited-----								
211799	Araji Charki	-----Un-inhabited-----								
211800	Lamaua	74	37	37	60	44	16	15	15	-
211801	Charki Gudiyawa	132	58	74	83	64	19	37	30	7
211802	Charki Kunbiyan	237	80	157	193	125	68	134	94	40
211803	Charki Kalan	229	93	136	303	151	152	7	2	5
211804	Jaikar Kalan	790	344	446	895	462	433	661	358	303
211805	Patar Kalan	1,119	503	616	975	543	432	318	290	28
211806	Patar Khurd	51	20	31	30	28	2	29	27	2
211807	Basera	156	63	93	158	85	73	10	7	3
211808	Lolai Patti	97	41	56	193	97	96	189	95	94
211809	Jayanti Patti	136	60	76	222	119	103	214	114	100
211810	Usaka	591	261	330	653	352	301	164	124	40
211811	Chapala	156	78	78	147	76	71	147	76	71
211812	Jamunipur	101	46	55	68	34	34	68	34	34
211813	Khomar Maina	227	104	123	207	109	98	35	29	6
211814	Maina Amaha	20	9	11	29	18	11	5	5	-
211815	Khaira Kalan	459	197	262	360	243	117	164	153	11
211816	Purakashi Nath	383	169	214	375	197	178	251	161	90
211817	Dhasara Raja	278	124	154	301	161	140	129	111	18
211818	Khairabha Bhuta Prasad	308	137	171	309	161	148	93	53	40
211819	Parsia Gokul	537	209	328	399	244	155	371	239	132
211820	Amirati	103	40	63	88	42	46	76	42	34
211821	Dhobapur	44	23	21	45	39	6	42	37	5
211822	Atraila Shiv Gulam No.3	12	5	7	7	7	-	7	7	-
211823	Atraila Raja	349	149	200	269	176	93	186	175	11
211824	Atraila Shiv Gulam No.2	22	8	14	25	10	15	9	8	1
211825	Tilai	261	108	153	178	121	57	94	90	4
211826	Rampur Kundru	-----Un-inhabited-----								
211827	Rampur Devi Din	111	54	57	96	54	42	72	53	19
211828	Semari Kalan	748	304	444	528	337	191	452	317	135
211829	Atraila Shiv Gulam No.3	35	17	18	30	19	11	25	18	7
211830	Chak Dighuli No.2	-----Un-inhabited-----								
211831	Chak Semari No.1	-----Un-inhabited-----								
211832	Chak Semari No.2	-----Un-inhabited-----								
211833	Chak Dighuli No.1	-----Un-inhabited-----								
211834	Katai	533	200	333	387	302	85	332	284	48
211835	Rajai	359	134	225	452	226	226	382	207	175
211836	Cheruiram Jailal	128	54	74	149	97	52	58	57	1
211837	Chitarwar	76	24	52	77	44	33	37	30	7
211838	Cheruiram Kota	118	42	76	107	54	53	96	51	45
211839	Pateharabeni Bahadur	2	1	1	1	1	-	1	1	-
211840	Patehara Raja	32	14	18	14	8	6	14	8	6
211841	Shairoh	67	30	37	71	38	33	71	38	33
211842	Bastara Pandey	608	277	331	374	239	135	311	208	103
211843	Khurda Pandey	46	25	21	50	37	13	46	35	11
211844	Atari	-----Un-inhabited-----								
211845	Patehara Pandey Khurd	144	67	77	109	53	56	1	1	-

PRIMARY CENSUS ABSTRACT

CENSUS ABSTRACT

Lalganj

Industrial category of main workers													Name of Village 2
Household industry													
Cultivators			Agricultural labourers			workers			Other workers				
Persons	Males	Females	Persons	Males	Females	Persons	Males	Females	Persons	Males	Females		
29	30	31	32	33	34	35	36	37	38	39	40		
34	34	-	120	61	59	-	-	-	2	2	-	Godar Khurd	
-----Un-inhabited-----												Babhani	
1	1	-	-	-	-	-	-	-	-	-	-	Chak Jahida	
67	64	3	1	1	-	-	-	-	26	25	1	Maina Gosai	
108	99	9	151	143	8	26	1	25	42	8	34	Dubar Khurd	
269	241	28	105	36	69	16	12	4	307	260	47	Dubar Kalan	
-----Un-inhabited-----												Charki Pandey	
-----Un-inhabited-----												Araji Charki	
6	6	-	-	-	-	2	2	-	7	7	-	Lamaua	
9	9	-	-	-	-	19	13	6	9	8	1	Charki Gudiyawa	
73	61	12	34	11	23	18	14	4	9	8	1	Charki Kunbiyan	
-	-	-	-	-	-	-	-	-	7	2	5	Charki Kalan	
120	85	35	438	220	218	17	9	8	86	44	42	Jaikar Kalan	
50	47	3	86	77	9	65	59	6	117	107	10	Patar Kalan	
9	9	-	7	7	-	7	7	-	6	4	2	Patar Khurd	
1	-	1	-	-	-	1	1	-	8	6	2	Basera	
80	44	36	105	48	57	-	-	-	4	3	1	Lolai Patti	
-	-	-	210	112	98	-	-	-	4	2	2	Jayanti Patti	
60	43	17	26	22	4	41	35	6	37	24	13	Usaka	
77	39	38	60	33	27	3	2	1	7	2	5	Chapala	
45	22	23	23	12	11	-	-	-	-	-	-	Jamunipur	
19	16	3	2	1	1	3	3	-	11	9	2	Khomar Maina	
-	-	-	-	-	-	-	-	-	5	5	-	Maina Amaha	
141	140	1	2	-	2	7	5	2	14	8	6	Khaira Kalan	
87	69	18	141	71	70	1	1	-	22	20	2	Purakashi Nath	
67	62	5	43	33	10	2	1	1	17	15	2	Dhasara Raja	
3	2	1	89	51	38	-	-	-	1	-	1	Khairabha Bhuta Prasad	
95	89	6	258	134	124	2	1	1	16	15	1	Parsia Gokul	
-	-	-	76	42	34	-	-	-	-	-	-	Amirati	
30	30	-	9	6	3	-	-	-	3	1	2	Dhobapur	
7	7	-	-	-	-	-	-	-	-	-	-	Atraila Shiv Gulam No.3	
86	84	2	84	79	5	1	1	-	15	11	4	Atraila Raja	
8	7	1	-	-	-	-	-	-	1	1	-	Atraila Shiv Gulam No.2	
84	84	-	-	-	-	-	-	-	10	6	4	Tilai	
-----Un-inhabited-----												Rampur Kundru	
43	27	16	25	23	2	-	-	-	4	3	1	Rampur Devi Din	
317	210	107	104	87	17	-	-	-	31	20	11	Semari Kalan	
7	7	-	17	11	6	-	-	-	1	-	1	Atraila Shiv Gulam No.3	
-----Un-inhabited-----												Chak Dighuli No.2	
-----Un-inhabited-----												Chak Semari No.1	
-----Un-inhabited-----												Chak Semari No.2	
-----Un-inhabited-----												Chak Dighuli No.1	
219	213	6	87	51	36	7	6	1	19	14	5	Katai	
233	117	116	104	51	53	2	2	-	43	37	6	Rajai	
52	51	1	-	-	-	-	-	-	6	6	-	Cheruiram Jailal	
27	25	2	8	4	4	-	-	-	2	1	1	Chitarwar	
4	4	-	38	18	20	-	-	-	54	29	25	Cheruiram Kota	
1	1	-	-	-	-	-	-	-	-	-	-	Pateharabeni Bahadur	
13	7	6	1	1	-	-	-	-	-	-	-	Patehara Raja	
63	33	30	7	4	3	-	-	-	1	1	-	Shairoh	
139	91	48	142	92	50	-	-	-	30	25	5	Bastara Pandey	
39	30	9	2	1	1	-	-	-	5	4	1	Khurda Pandey	
-----Un-inhabited-----												Atari	
-	-	-	1	1	-	-	-	-	-	-	-	Patehara Pandey Khurd	

VILLAGE PRIMARY
C D Block -

Location code number	Name of Village	Industrial category								
		Marginal workers			Cultivators			Agricultural labourers		
		Persons	Males	Females	Persons	Males	Females	Persons	Males	Females
1	2	41	42	43	44	45	46	47	48	49
211792	Godar Khurd	282	119	163	1	1	-	278	116	162
211793	Babhani	-----Un-inhabited-----								
211794	Chak Jahida	13	7	6	1	1	-	9	6	3
211795	Maina Gosai	82	31	51	4	3	1	67	23	44
211796	Dubar Khurd	182	5	177	4	-	4	10	-	10
211797	Dubar Kalan	473	372	101	73	49	24	97	40	57
211798	Charki Pandey	-----Un-inhabited-----								
211799	Araji Charki	-----Un-inhabited-----								
211800	Lamaua	45	29	16	5	5	-	19	9	10
211801	Charki Gudiyawa	46	34	12	8	7	1	7	2	5
211802	Charki Kunbiyan	59	31	28	-	-	-	5	-	5
211803	Charki Kalan	296	149	147	114	60	54	179	88	91
211804	Jaikar Kalan	234	104	130	17	8	9	72	33	39
211805	Patar Kalan	657	253	404	17	5	12	478	119	359
211806	Patar Khurd	1	1	-	-	-	-	-	-	-
211807	Basera	148	78	70	82	43	39	37	6	31
211808	Lolai Patti	4	2	2	1	-	1	3	2	1
211809	Jayanti Patti	8	5	3	-	-	-	8	5	3
211810	Usaka	489	228	261	214	107	107	243	95	148
211811	Chapala	-	-	-	-	-	-	-	-	-
211812	Jamunipur	-	-	-	-	-	-	-	-	-
211813	Khomar Maina	172	80	92	25	11	14	133	68	65
211814	Maina Amaha	24	13	11	13	9	4	7	3	4
211815	Khaira Kalan	196	90	106	38	3	35	131	62	69
211816	Purakashi Nath	124	36	88	91	23	68	33	13	20
211817	Dhasara Raja	172	50	122	99	30	69	71	20	51
211818	Khairabha Bhuta Prasad	216	108	108	-	-	-	214	108	106
211819	Parsia Gokul	28	5	23	-	-	-	17	4	13
211820	Amirati	12	-	12	-	-	-	12	-	12
211821	Dhobapur	3	2	1	-	-	-	3	2	1
211822	Atraila Shiv Gulam No.3	-	-	-	-	-	-	-	-	-
211823	Atraila Raja	83	1	82	1	-	1	82	1	81
211824	Atraila Shiv Gulam No.2	16	2	14	15	1	14	1	1	-
211825	Tilai	84	31	53	80	29	51	4	2	2
211826	Rampur Kundru	-----Un-inhabited-----								
211827	Rampur Devi Din	24	1	23	1	1	-	23	-	23
211828	Semari Kalan	76	20	56	56	14	42	15	2	13
211829	Atraila Shiv Gulam No.3	5	1	4	-	-	-	5	1	4
211830	Chak Dighuli No.2	-----Un-inhabited-----								
211831	Chak Semari No.1	-----Un-inhabited-----								
211832	Chak Semari No.2	-----Un-inhabited-----								
211833	Chak Dighuli No.1	-----Un-inhabited-----								
211834	Katai	55	18	37	5	1	4	42	13	29
211835	Rajai	70	19	51	16	1	15	51	15	36
211836	Cheruiram Jailal	91	40	51	85	37	48	6	3	3
211837	Chitarwar	40	14	26	27	12	15	13	2	11
211838	Cheruiram Kota	11	3	8	2	-	2	2	1	1
211839	Pateharabeni Bahadur	-	-	-	-	-	-	-	-	-
211840	Patehara Raja	-	-	-	-	-	-	-	-	-
211841	Shairoh	-	-	-	-	-	-	-	-	-
211842	Bastara Pandey	63	31	32	2	-	2	40	19	21
211843	Khurda Pandey	4	2	2	2	2	-	1	-	1
211844	Atari	-----Un-inhabited-----								
211845	Patehara Pandey Khurd	108	52	56	6	2	4	84	41	43

PRIMARY CENSUS ABSTRACT

CENSUS ABSTRACT

Lalganj

of marginal workers

Household industry workers			Other workers			Non-workers			Name of Village	Location code number
Persons	Males	Females	Persons	Males	Females	Persons	Males	Females		
50	51	52	53	54	55	56	57	58	2	1
-	-	-	3	2	1	431	248	183	Godar Khurd	211792
			-----Un-inhabited-----						Babhani	211793
3	-	3	-	-	-	35	17	18	Chak Jahida	211794
9	3	6	2	2	-	335	165	170	Maina Gosai	211795
3	-	3	165	5	160	554	276	278	Dubar Khurd	211796
52	46	6	251	237	14	3,148	1,427	1,721	Dubar Kalan	211797
			-----Un-inhabited-----						Charki Pandey	211798
			-----Un-inhabited-----						Araji Charki	211799
1	-	1	20	15	5	127	61	66	Lamaua	211800
9	6	3	22	19	3	207	90	117	Charki Gudiyawa	211801
-	-	-	54	31	23	341	161	180	Charki Kunbiyan	211802
2	1	1	1	-	1	349	184	165	Charki Kalan	211803
93	35	58	52	28	24	682	338	344	Jaikar Kalan	211804
148	119	29	14	10	4	1,138	554	584	Patar Kalan	211805
-	-	-	1	1	-	70	19	51	Patar Khurd	211806
-	-	-	29	29	-	235	130	105	Basera	211807
-	-	-	-	-	-	27	15	12	Lolai Patti	211808
-	-	-	-	-	-	42	22	20	Jayanti Patti	211809
25	22	3	7	4	3	662	337	325	Usaka	211810
-	-	-	-	-	-	171	97	74	Chapala	211811
-	-	-	-	-	-	86	44	42	Jamunipur	211812
13	1	12	1	-	1	247	134	113	Khomar Maina	211813
4	1	3	-	-	-	51	28	23	Maina Amaha	211814
23	21	2	4	4	-	624	282	342	Khaira Kalan	211815
-	-	-	-	-	-	348	187	161	Purakashi Nath	211816
-	-	-	2	-	2	266	118	148	Dhasara Raja	211817
1	-	1	1	-	1	197	112	85	Khairabha Bhuta Prasad	211818
11	1	10	-	-	-	809	380	429	Parsia Gokul	211819
-	-	-	-	-	-	93	49	44	Amirati	211820
-	-	-	-	-	-	122	48	74	Dhobapur	211821
-	-	-	-	-	-	17	6	11	Atraila Shiv Gulam No.3	211822
-	-	-	-	-	-	498	229	269	Atraila Raja	211823
-	-	-	-	-	-	22	12	10	Atraila Shiv Gulam No.2	211824
-	-	-	-	-	-	318	140	178	Tilai	211825
			-----Un-inhabited-----						Rampur Kundru	211826
-	-	-	-	-	-	115	63	52	Rampur Devi Din	211827
1	1	-	4	3	1	1,020	464	556	Semari Kalan	211828
-	-	-	-	-	-	41	16	25	Atraila Shiv Gulam No.3	211829
			-----Un-inhabited-----						Chak Dighuli No.2	211830
			-----Un-inhabited-----						Chak Semari No.1	211831
			-----Un-inhabited-----						Chak Semari No.2	211832
			-----Un-inhabited-----						Chak Dighuli No.1	211833
1	-	1	7	4	3	1,002	438	564	Katai	211834
-	-	-	3	3	-	457	261	196	Rajai	211835
-	-	-	-	-	-	198	82	116	Cheruiram Jailal	211836
-	-	-	-	-	-	99	45	54	Chitarwar	211837
-	-	-	7	2	5	169	80	89	Cheruiram Kota	211838
-	-	-	-	-	-	2	1	1	Pateharabeni Bahadur	211839
-	-	-	-	-	-	71	37	34	Patehara Raja	211840
-	-	-	-	-	-	89	52	37	Shairoh	211841
-	-	-	21	12	9	667	318	349	Bastara Pandey	211842
-	-	-	1	-	1	130	57	73	Khurda Pandey	211843
			-----Un-inhabited-----						Atari	211844
8	4	4	10	5	5	118	65	53	Patehara Pandey Khurd	211845

VILLAGE PRIMARY
C D Block -

Location code number	Name of Village	Area of Village in hectares	Number of households	Total population (including institutional and houseless population)			Population in the age-group 0-6		
				Persons	Males	Females	Persons	Males	Females
1	2	3	4	5	6	7	8	9	10
211846	Khairahi	44.02	6	76	38	38	8	3	5
211847	Khurda Raja	26.06	24	163	93	70	19	11	8
211848	Gopalpur	126.95	25	164	88	76	23	15	8
211849	Lalapur	177.79	146	880	471	409	197	106	91
211850	Matiyari Kalan	106.50	51	319	170	149	62	32	30
211851	Bastara Raja	160.40	94	702	383	319	98	59	39
211852	Khomar Maina	153.16	45	460	226	234	103	50	53
211853	Matiyari Khurd	154.67	59	431	225	206	82	43	39
211854	Rampur Khomar	70.48	28	186	99	87	27	12	15
211855	Rampur Kamata Prasad	212.16	129	960	472	488	218	104	114
211856	Belaha	326.54	129	820	405	415	112	57	55
211857	Tharparsia	305.99	207	1,125	576	549	193	98	95
211858	Tilaw Khurd	41.37	74	446	234	212	70	43	27
211859	Tilaw Kalandar	164.26	89	616	335	281	131	77	54
211860	Semarichak No.3	2.27							
211861	Pura Lokai	66.45	61	341	180	161	39	21	18
211862	Sonbarsa	117.78	70	463	234	229	80	46	34
211863	Nadauli Karaundi	359.75	211	1,725	911	814	317	177	140
211864	Usari Pandey	255.00	131	912	462	450	179	90	89
211865	Baripur	115.89	90	624	331	293	106	53	53
211866	Nadgahana	92.67	105	598	295	303	139	67	72
211867	Naraina Kalan	206.49	135	991	517	474	237	120	117
211868	Baghai	131.85	115	724	366	358	140	73	67
211869	Kewal Patti	1.19	8	74	37	37	12	7	5
211870	Urua	257.23	99	581	319	262	116	73	43
211871	Naudar	48.32							
211872	Dhobaha Dewghata	429.46	171	1,094	555	539	206	102	104
211873	Dewghata Gaharwar	210.29	98	598	311	287	108	58	50
211874	Usari Khamaharia	196.99	223	1,398	733	665	244	141	103
211875	Rudami	16.23	20	92	49	43	24	11	13
211876	Pachokhar	491.58	386	2,217	1,148	1,069	424	215	209
211877	Ganau Patti	7.06							
211878	Amaha	80.53	3	18	10	8	1	1	-
211879	Khamaharia Kalan	147.57	183	924	465	459	142	70	72
211880	Ghura Kanda	152.30	94	589	318	271	86	43	43
211881	Rujhauri	79.02	118	628	355	273	91	57	34
211882	Kharihat Araj	104.56	6	44	23	21	14	8	6
211883	Araj Devghata	6.10	9	75	39	36	15	9	6
211884	Kharihat Kalan	551.50	318	2,022	1,049	973	391	205	186
211885	Chak Belaha	36.02	2	12	6	6	4	2	2
211886	Majhagawan	79.04	20	137	77	60	35	18	17
211887	Dadari Raja	200.40	119	613	326	287	140	72	68
211888	Panjara	45.03	98	586	308	278	80	39	41
211889	Chak Belaha	1.83							
211890	Godar Kalan	401.77	86	562	284	278	125	70	55
211891	Jamuhara	407.28	206	1,207	624	583	233	118	115
211892	Jahadar	468.36	70	326	172	154	71	38	33
211893	Dauraha	50.50							
211894	Mahadev	4,791.70	175	1,150	593	557	234	125	109

PRIMARY CENSUS ABSTRACT

CENSUS ABSTRACT

Lalganj

Scheduled Castes population			Scheduled Tribes population			Literates			Name of Village
Persons	Males	Females	Persons	Males	Females	Persons	Males	Females	
11	12	13	14	15	16	17	18	19	2
-	-	-	-	-	-	48	32	16	Khairahi
22	12	10	-	-	-	115	73	42	Khurda Raja
-	-	-	-	-	-	94	55	39	Gopalpur
639	335	304	-	-	-	403	241	162	Lalapur
143	75	68	-	-	-	190	118	72	Matiyari Kalan
293	156	137	-	-	-	392	248	144	Bastara Raja
219	109	110	-	-	-	233	136	97	Khomar Maina
273	144	129	-	-	-	241	159	82	Matiyari Khurd
69	33	36	-	-	-	117	76	41	Rampur Khomar
539	260	279	-	-	-	412	258	154	Rampur Kamata Prasad
284	145	139	24	14	10	480	268	212	Belaha
203	105	98	-	-	-	755	429	326	Tharparsia
245	131	114	-	-	-	258	151	107	Tilaw Khurd
284	153	131	-	-	-	319	208	111	Tilaw Kalandar
-----Un-inhabited-----									Semarichak No.3
158	84	74	-	-	-	219	135	84	Pura Lokai
127	68	59	-	-	-	269	151	118	Sonbarsa
718	368	350	-	-	-	933	576	357	Nadauli Karaundi
354	176	178	-	-	-	504	307	197	Usari Pandey
108	56	52	-	-	-	338	222	116	Baripur
292	142	150	-	-	-	279	167	112	Nadgahana
769	405	364	-	-	-	435	277	158	Naraina Kalan
397	195	202	-	-	-	369	218	151	Baghai
-	-	-	-	-	-	56	30	26	Kewal Patti
397	220	177	-	-	-	275	173	102	Urua
-----Un-inhabited-----									Naudar
164	89	75	-	-	-	468	303	165	Dhobaha Dewghata
409	215	194	-	-	-	255	154	101	Dewghata Gaharwar
309	161	148	-	-	-	602	378	224	Usari Khamaharia
82	43	39	-	-	-	24	17	7	Rudami
1,355	701	654	-	-	-	1,095	686	409	Pachokhar
-----Un-inhabited-----									Ganau Patti
-	-	-	-	-	-	11	7	4	Amaha
631	325	306	-	-	-	431	253	178	Khamaharia Kalan
118	63	55	-	-	-	264	165	99	Ghura Kanda
520	296	224	-	-	-	183	123	60	Rujhali
44	23	21	-	-	-	2	1	1	Kharihath Arajai
75	39	36	-	-	-	13	10	3	Arajai Devghata
699	343	356	-	-	-	769	465	304	Kharihath Kalan
-	-	-	-	-	-	4	3	1	Chak Belaha
56	31	25	-	-	-	67	49	18	Majhagawan
425	229	196	-	-	-	273	175	98	Dadari Raja
248	127	121	-	-	-	330	206	124	Panjara
-----Un-inhabited-----									Chak Belaha
341	175	166	4	3	1	264	150	114	Godar Kalan
442	221	221	-	-	-	555	349	206	Jamuhara
208	105	103	-	-	-	195	109	86	Jahadar
-----Un-inhabited-----									Dauraha
796	406	390	-	-	-	553	328	225	Mahadev

VILLAGE PRIMARY
C D Block -

Location code number	Name of Village	Illiterates			Total workers			Main workers		
		Persons	Males	Females	Persons	Males	Females	Persons	Males	Females
1	2	20	21	22	23	24	25	26	27	28
211846	Khairahi	28	6	22	38	19	19	15	11	4
211847	Khurda Raja	48	20	28	42	31	11	32	26	6
211848	Gopalpur	70	33	37	78	39	39	67	36	31
211849	Lalapur	477	230	247	465	252	213	282	171	111
211850	Matiyari Kalan	129	52	77	147	81	66	21	14	7
211851	Bastara Raja	310	135	175	282	142	140	137	87	50
211852	Khomar Maina	227	90	137	113	110	3	113	110	3
211853	Matiyari Khurd	190	66	124	71	63	8	58	54	4
211854	Rampur Khomar	69	23	46	84	43	41	38	36	2
211855	Rampur Kamata Prasad	548	214	334	482	248	234	272	229	43
211856	Belaha	340	137	203	263	195	68	192	186	6
211857	Tharparsia	370	147	223	589	299	290	552	291	261
211858	Tilaw Khurd	188	83	105	176	106	70	165	101	64
211859	Tilaw Kalandar	297	127	170	279	145	134	244	139	105
211860	Semarichak No.3				-----Un-inhabited-----					
211861	Pura Lokai	122	45	77	98	81	17	64	54	10
211862	Sonbarsa	194	83	111	211	109	102	120	90	30
211863	Nadauli Karaundi	792	335	457	857	438	419	571	347	224
211864	Usari Pandey	408	155	253	431	210	221	354	198	156
211865	Baripur	286	109	177	227	149	78	66	61	5
211866	Nadgahana	319	128	191	211	135	76	211	135	76
211867	Naraina Kalan	556	240	316	291	226	65	275	219	56
211868	Baghai	355	148	207	348	168	180	176	82	94
211869	Kewal Patti	18	7	11	62	30	32	17	17	-
211870	Urua	306	146	160	296	156	140	41	26	15
211871	Naudar				-----Un-inhabited-----					
211872	Dhobaha Dewghata	626	252	374	523	263	260	258	244	14
211873	Dewghata Gaharwar	343	157	186	281	147	134	19	15	4
211874	Usari Khamaharia	796	355	441	555	340	215	49	31	18
211875	Rudami	68	32	36	67	38	29	21	21	-
211876	Pachokhar	1,122	462	660	1,095	579	516	683	447	236
211877	Ganau Patti				-----Un-inhabited-----					
211878	Amaha	7	3	4	10	4	6	9	4	5
211879	Khamaharia Kalan	493	212	281	480	250	230	422	222	200
211880	Ghura Kanda	325	153	172	141	131	10	138	131	7
211881	Rujhauili	445	232	213	316	199	117	19	17	2
211882	Kharihat Araj	42	22	20	18	10	8	2	2	-
211883	Araj Devghata	62	29	33	42	21	21	22	18	4
211884	Kharihat Kalan	1,253	584	669	731	437	294	422	291	131
211885	Chak Belaha	8	3	5	5	3	2	3	3	-
211886	Majhagawan	70	28	42	49	32	17	45	32	13
211887	Dadari Raja	340	151	189	312	172	140	174	141	33
211888	Panjara	256	102	154	200	140	60	83	80	3
211889	Chak Belaha				-----Un-inhabited-----					
211890	Godar Kalan	298	134	164	242	126	116	18	13	5
211891	Jamuhara	652	275	377	624	317	307	30	24	6
211892	Jahadar	131	63	68	134	70	64	23	19	4
211893	Dauraha				-----Un-inhabited-----					
211894	Mahadev	597	265	332	470	237	233	44	37	7

PRIMARY CENSUS ABSTRACT

CENSUS ABSTRACT
Lalganj

Industrial category of main workers													Name of Village 2
Household industry									Other workers				
Cultivators			Agricultural labourers			workers							
Persons	Males	Females	Persons	Males	Females	Persons	Males	Females	Persons	Males	Females		
29	30	31	32	33	34	35	36	37	38	39	40		
6	3	3	4	3	1	-	-	-	5	5	-	Khairahi	
8	8	-	16	11	5	1	-	1	7	7	-	Khurda Raja	
24	15	9	42	21	21	1	-	1	-	-	-	Gopalpur	
97	68	29	158	84	74	1	1	-	26	18	8	Lalapur	
10	8	2	4	3	1	1	-	1	6	3	3	Matiyari Kalan	
74	68	6	5	2	3	1	-	1	57	17	40	Bastara Raja	
3	3	-	99	99	-	3	3	-	8	5	3	Khomar Maina	
50	47	3	5	4	1	2	2	-	1	1	-	Matiyari Khurd	
26	26	-	-	-	-	1	1	-	11	9	2	Rampur Khomar	
120	111	9	114	86	28	2	2	-	36	30	6	Rampur Kamata Prasad	
104	103	1	74	72	2	-	-	-	14	11	3	Belaha	
456	240	216	72	37	35	-	-	-	24	14	10	Tharparsia	
76	59	17	81	37	44	-	-	-	8	5	3	Tilaw Khurd	
88	59	29	146	74	72	-	-	-	10	6	4	Tilaw Kalandar	
-----Un-inhabited-----												Semarichak No.3	
28	28	-	12	11	1	-	-	-	24	15	9	Pura Lokai	
61	50	11	34	22	12	3	2	1	22	16	6	Sonbarsa	
346	234	112	205	98	107	6	5	1	14	10	4	Nadauli Karaundi	
209	122	87	127	64	63	1	1	-	17	11	6	Usari Pandey	
56	55	1	-	-	-	1	1	-	9	5	4	Baripur	
64	59	5	138	72	66	4	2	2	5	2	3	Nadgahana	
38	36	2	208	160	48	19	16	3	10	7	3	Naraina Kalan	
160	74	86	2	1	1	-	-	-	14	7	7	Baghai	
13	13	-	2	2	-	1	1	-	1	1	-	Kewal Patti	
12	9	3	9	3	6	14	9	5	6	5	1	Urua	
-----Un-inhabited-----												Naudar	
99	92	7	158	151	7	-	-	-	1	1	-	Dhobaha Dewghata	
14	11	3	4	3	1	-	-	-	1	1	-	Dewghata Gaharwar	
11	10	1	5	3	2	4	2	2	29	16	13	Usari Khamaharia	
2	2	-	19	19	-	-	-	-	-	-	-	Rudami	
88	74	14	547	343	204	15	9	6	33	21	12	Pachokhar	
-----Un-inhabited-----												Ganau Patti	
-	-	-	8	4	4	-	-	-	1	-	1	Amaha	
56	29	27	316	169	147	13	4	9	37	20	17	Khamaharia Kalan	
123	118	5	14	12	2	-	-	-	1	1	-	Ghura Kanda	
11	11	-	1	1	-	2	2	-	5	3	2	Rujhali	
-	-	-	2	2	-	-	-	-	-	-	-	Kharihat Araj	
-	-	-	19	16	3	-	-	-	3	2	1	Araj Devghata	
105	89	16	296	188	108	4	4	-	17	10	7	Kharihat Kalan	
3	3	-	-	-	-	-	-	-	-	-	-	Chak Belaha	
13	13	-	5	2	3	-	-	-	27	17	10	Majhagawan	
61	58	3	77	59	18	7	5	2	29	19	10	Dadari Raja	
46	46	-	29	28	1	-	-	-	8	6	2	Panjara	
-----Un-inhabited-----												Chak Belaha	
-	-	-	-	-	-	7	5	2	11	8	3	Godar Kalan	
5	4	1	15	15	-	1	1	-	9	4	5	Jamuhara	
14	13	1	4	3	1	-	-	-	5	3	2	Jahadar	
-----Un-inhabited-----												Dauraha	
31	29	2	7	4	3	-	-	-	6	4	2	Mahadev	

VILLAGE PRIMARY
C D Block -

Location code number	Name of Village	Industrial category								
		Marginal workers			Cultivators			Agricultural labourers		
		Persons	Males	Females	Persons	Males	Females	Persons	Males	Females
1	2	41	42	43	44	45	46	47	48	49
211846	Khairahi	23	8	15	4	1	3	9	2	7
211847	Khurda Raja	10	5	5	2	2	-	8	3	5
211848	Gopalpur	11	3	8	1	-	1	3	2	1
211849	Lalapur	183	81	102	9	8	1	126	49	77
211850	Matiyari Kalan	126	67	59	38	30	8	65	35	30
211851	Bastara Raja	145	55	90	2	1	1	115	33	82
211852	Khomar Maina	-	-	-	-	-	-	-	-	-
211853	Matiyari Khurd	13	9	4	2	2	-	9	6	3
211854	Rampur Khomar	46	7	39	-	-	-	4	4	-
211855	Rampur Kamata Prasad	210	19	191	39	9	30	108	8	100
211856	Belaha	71	9	62	5	-	5	64	8	56
211857	Tharparsia	37	8	29	21	-	21	16	8	8
211858	Tilaw Khurd	11	5	6	-	-	-	11	5	6
211859	Tilaw Kalandar	35	6	29	18	2	16	17	4	13
211860	Semarichak No.3	-----Un-inhabited-----								
211861	Pura Lokai	34	27	7	12	10	2	19	16	3
211862	Sonbarsa	91	19	72	66	10	56	23	8	15
211863	Nadauli Karaundi	286	91	195	57	26	31	193	35	158
211864	Usari Pandey	77	12	65	64	9	55	13	3	10
211865	Baripur	161	88	73	17	5	12	108	60	48
211866	Nadgahana	-	-	-	-	-	-	-	-	-
211867	Naraina Kalan	16	7	9	1	-	1	8	1	7
211868	Baghai	172	86	86	-	-	-	172	86	86
211869	Kewal Patti	45	13	32	-	-	-	45	13	32
211870	Urua	255	130	125	8	2	6	234	126	108
211871	Naudar	-----Un-inhabited-----								
211872	Dhobaha Dewghata	265	19	246	70	2	68	195	17	178
211873	Dewghata Gaharwar	262	132	130	3	3	-	258	128	130
211874	Usari Khamaharia	506	309	197	35	23	12	332	189	143
211875	Rudami	46	17	29	-	-	-	46	17	29
211876	Pachokhar	412	132	280	50	24	26	271	67	204
211877	Ganau Patti	-----Un-inhabited-----								
211878	Amaha	1	-	1	1	-	1	-	-	-
211879	Khamaharia Kalan	58	28	30	6	4	2	28	14	14
211880	Ghura Kanda	3	-	3	2	-	2	1	-	1
211881	Rujhauili	297	182	115	-	-	-	297	182	115
211882	Kharihat Araj	16	8	8	-	-	-	16	8	8
211883	Araj Devghata	20	3	17	-	-	-	20	3	17
211884	Kharihat Kalan	309	146	163	74	40	34	225	99	126
211885	Chak Belaha	2	-	2	2	-	2	-	-	-
211886	Majhagawan	4	-	4	3	-	3	1	-	1
211887	Dadari Raja	138	31	107	64	15	49	61	13	48
211888	Panjara	117	60	57	26	14	12	84	40	44
211889	Chak Belaha	-----Un-inhabited-----								
211890	Godar Kalan	224	113	111	-	-	-	95	48	47
211891	Jamuhara	594	293	301	5	3	2	578	285	293
211892	Jahadar	111	51	60	20	8	12	68	29	39
211893	Dauraha	-----Un-inhabited-----								
211894	Mahadev	426	200	226	193	82	111	161	75	86

PRIMARY CENSUS ABSTRACT

CENSUS ABSTRACT

Lalganj

of marginal workers

Household industry workers									Other workers			Non-workers			Name of Village	Location code number
Persons	Males	Females	Persons	Males	Females	Persons	Males	Females	2	1						
50	51	52	53	54	55	56	57	58								
-	-	-	10	5	5	38	19	19	Khairahi	211846						
-	-	-	-	-	-	121	62	59	Khurda Raja	211847						
5	1	4	2	-	2	86	49	37	Gopalpur	211848						
-	-	-	48	24	24	415	219	196	Lalapur	211849						
16	-	16	7	2	5	172	89	83	Matiyari Kalan	211850						
8	7	1	20	14	6	420	241	179	Bastara Raja	211851						
-	-	-	-	-	-	347	116	231	Khomar Maina	211852						
-	-	-	2	1	1	360	162	198	Matiyari Khurd	211853						
41	3	38	1	-	1	102	56	46	Rampur Khomar	211854						
61	-	61	2	2	-	478	224	254	Rampur Kamata Prasad	211855						
-	-	-	2	1	1	557	210	347	Belaha	211856						
-	-	-	-	-	-	536	277	259	Tharparsia	211857						
-	-	-	-	-	-	270	128	142	Tilaw Khurd	211858						
-	-	-	-	-	-	337	190	147	Tilaw Kalandar	211859						
-----Un-inhabited-----									Semarichak No.3	211860						
-	-	-	3	1	2	243	99	144	Pura Lokai	211861						
-	-	-	2	1	1	252	125	127	Sonbarsa	211862						
6	5	1	30	25	5	868	473	395	Nadauli Karaundi	211863						
-	-	-	-	-	-	481	252	229	Usari Pandey	211864						
1	1	-	35	22	13	397	182	215	Baripur	211865						
-	-	-	-	-	-	387	160	227	Nadgahana	211866						
6	5	1	1	1	-	700	291	409	Naraina Kalan	211867						
-	-	-	-	-	-	376	198	178	Baghai	211868						
-	-	-	-	-	-	12	7	5	Kewal Patti	211869						
7	-	7	6	2	4	285	163	122	Urua	211870						
-----Un-inhabited-----									Naudar	211871						
-	-	-	-	-	-	571	292	279	Dhobaha Dewghata	211872						
-	-	-	1	1	-	317	164	153	Dewghata Gaharwar	211873						
6	4	2	133	93	40	843	393	450	Usari Khamaharia	211874						
-	-	-	-	-	-	25	11	14	Rudami	211875						
28	6	22	63	35	28	1,122	569	553	Pachokhar	211876						
-----Un-inhabited-----									Ganau Patti	211877						
-	-	-	-	-	-	8	6	2	Amaha	211878						
-	-	-	24	10	14	444	215	229	Khamaharia Kalan	211879						
-	-	-	-	-	-	448	187	261	Ghura Kanda	211880						
-	-	-	-	-	-	312	156	156	Rujhali	211881						
-	-	-	-	-	-	26	13	13	Kharihat Araj	211882						
-	-	-	-	-	-	33	18	15	Araj Devghata	211883						
3	3	-	7	4	3	1,291	612	679	Kharihat Kalan	211884						
-	-	-	-	-	-	7	3	4	Chak Belaha	211885						
-	-	-	-	-	-	88	45	43	Majhagawan	211886						
1	-	1	12	3	9	301	154	147	Dadari Raja	211887						
4	4	-	3	2	1	386	168	218	Panjara	211888						
-----Un-inhabited-----									Chak Belaha	211889						
38	18	20	91	47	44	320	158	162	Godar Kalan	211890						
-	-	-	11	5	6	583	307	276	Jamuhara	211891						
1	-	1	22	14	8	192	102	90	Jahadar	211892						
-----Un-inhabited-----									Dauraha	211893						
-	-	-	72	43	29	680	356	324	Mahadev	211894						

VILLAGE PRIMARY
C D Block -

Location code number	Name of Village	Area of Village in hectares	Number of households	Total population (including institutional and houseless population)			Population in the age-group 0-6		
				Persons	Males	Females	Persons	Males	Females
1	2	3	4	5	6	7	8	9	10
0793	Hallia (Total)	1,06,182.99	36,383	2,26,211	1,18,588	1,07,623	43,965	22,944	21,021
0793	Hallia (Rural)	1,06,182.99	36,383	2,26,211	1,18,588	1,07,623	43,965	22,944	21,021
0793	Hallia (Urban)	0.00	-	-	-	-	-	-	-
RURAL									
211895	Naidi Kathari	634.09	463	2,804	1,446	1,358	584	289	295
211896	Mahuat	6,788.85	267	1,408	733	675	343	184	159
211897	Baraundha	474.78	738	4,498	2,348	2,150	937	496	441
211898	Dadari	387.00	357	2,154	1,119	1,035	396	200	196
211899	Kanokhar	169.22	87	473	241	232	72	38	34
211900	Kota Gurudatt	1,346.10	72	387	210	177	80	43	37
211901	Baskop	175.70	220	1,547	817	730	267	150	117
211902	Ninwar Dagdagpur	48.25	26	179	91	88	33	18	15
211903	Ninwar Dakshin	102.63	63	522	273	249	82	45	37
211904	Diwanpur	66.46	68	374	177	197	76	36	40
211905	Kota Radha Krishna	32.29		-----Un-inhabited-----					
211906	Gambhirpur Nand Kishor	51.38	53	387	200	187	68	31	37
211907	Gambhirpur Raja	53.68	28	203	100	103	40	20	20
211908	Babura Bhairo Dayal	155.70	217	1,196	625	571	219	115	104
211909	Semara Khurd	44.61	2	7	4	3	-	-	-
211910	Baripur Kallumal	151.82		-----Un-inhabited-----					
211911	Rejkari	53.58	61	292	159	133	43	27	16
211912	Tendui	189.19	125	636	339	297	134	77	57
211913	Matikhana	252.16	95	653	336	317	134	65	69
211914	Parsia Raja	81.95	51	309	161	148	49	28	21
211915	Hathia Bandh	58.84	90	553	296	257	104	57	47
211916	Chak Sultanipur No.2	2.19		-----Un-inhabited-----					
211917	Sultanipur Kalan	31.00		-----Un-inhabited-----					
211918	Dighuli	824.70	446	2,837	1,501	1,336	544	289	255
211919	Basaipur	81.55	150	760	398	362	114	60	54
211920	Kothi Dhawal Singh	200.48	120	594	309	285	103	48	55
211921	Lahraon	104.56	115	770	395	375	149	71	78
211922	Nibawal	121.40	73	462	233	229	81	41	40
211923	Semariha	113.12	46	321	161	160	67	33	34
211924	Matitari Khurd	19.43	2	8	3	5	1	-	1
211925	Naraina Khurd	44.90		-----Un-inhabited-----					
211926	Baudra	61.26	65	395	205	190	65	35	30
211927	Chak Sultanipur No.1	2.95		-----Un-inhabited-----					
211928	Sultanipur Khurd	31.00		-----Un-inhabited-----					
211929	Tilaw No.4	47.00	74	510	279	231	66	44	22
211930	Tilaw Raja	79.00	44	264	146	118	41	25	16
211931	Tilaw No.3	87.00	106	605	322	283	95	52	43
211932	Tilaw No.1	113.00	93	534	274	260	101	55	46
211933	Bargada	287.01	203	1,102	568	534	192	91	101
211934	Asman Patti	40.14	37	283	142	141	49	29	20
211935	Kota Shiv Pratap Singh	245.34	223	1,385	737	648	275	161	114
211936	Bhitaha	186.70	182	1,277	643	634	284	132	152
211937	Baripur	76.66		-----Un-inhabited-----					
211938	Suwaw Khurd	18.72	8	37	20	17	5	2	3
211939	Suwaw Kalan	206.52	155	969	510	459	184	92	92
211940	Suia Kalan	188.84	142	844	444	400	185	93	92
211941	Suiya Khurd	20.99	1	9	3	6	2	-	2
211942	Garhawa	291.25	211	1,151	586	565	241	118	123
211943	Bijuri	109.22	89	513	264	249	86	40	46
211944	Sahaji	264.57	179	1,222	660	562	201	110	91
211945	Dewari Nadi Ter	37.93	12	97	52	45	21	11	10
211946	Mawai Kalan	365.82	252	1,467	793	674	302	157	145
211947	Majhiyar	195.28	53	371	197	174	42	25	17
211948	Kohad Raja	18.85		-----Un-inhabited-----					
211949	Kohad No.1	123.88	49	415	218	197	63	29	34

PRIMARY CENSUS ABSTRACT

CENSUS ABSTRACT

Hallia

Scheduled Castes population			Scheduled Tribes population			Literates			Name of Village
Persons	Males	Females	Persons	Males	Females	Persons	Males	Females	
11	12	13	14	15	16	17	18	19	
98,816	51,584	47,232	2,597	1,338	1,259	1,08,732	67,096	41,636	Hallia (Total)
98,816	51,584	47,232	2,597	1,338	1,259	1,08,732	67,096	41,636	Hallia (Rural)
-	-	-	-	-	-	-	-	-	Hallia (Urban)
RURAL									
1,188	595	593	-	-	-	1,390	872	518	Naidi Kathari
1,128	587	541	-	-	-	582	349	233	Mahuat
2,240	1,163	1,077	111	54	57	2,352	1,402	950	Baraundha
844	447	397	13	5	8	1,128	688	440	Dadari
244	127	117	-	-	-	278	158	120	Kanokhar
219	122	97	-	-	-	178	116	62	Kota Gurudatt
571	305	266	-	-	-	930	562	368	Baskop
102	49	53	-	-	-	93	54	39	Ninwar Dagdagpur
-	-	-	-	-	-	310	187	123	Ninwar Dakshin
46	19	27	-	-	-	210	119	91	Diwanpur
-----Un-inhabited-----									
									Kota Radha Krishna
45	20	25	-	-	-	254	157	97	Gambhirpur Nand Kishor
127	67	60	-	-	-	130	73	57	Gambhirpur Raja
338	171	167	-	-	-	659	401	258	Babura Bhairo Dayal
-	-	-	-	-	-	6	4	2	Semara Khurd
-----Un-inhabited-----									
									Baripur Kallumal
188	100	88	-	-	-	190	115	75	Rejkari
461	244	217	-	-	-	284	184	100	Tendui
232	118	114	-	-	-	299	207	92	Matikhana
77	41	36	-	-	-	190	113	77	Parsia Raja
191	107	84	-	-	-	291	176	115	Hathia Bandh
-----Un-inhabited-----									
									Chak Sultanipur No.2
-----Un-inhabited-----									
									Sultanipur Kalan
1,033	536	497	-	-	-	1,389	879	510	Dighuli
252	134	118	-	-	-	395	249	146	Basaipur
335	168	167	11	5	6	274	168	106	Kothi Dhawal Singh
365	190	175	-	-	-	387	238	149	Lahraon
355	178	177	-	-	-	249	143	106	Nibawal
148	73	75	-	-	-	178	104	74	Semariha
8	3	5	-	-	-	3	1	2	Matiari Khurd
-----Un-inhabited-----									
									Naraina Khurd
354	184	170	-	-	-	203	123	80	Baudra
-----Un-inhabited-----									
									Chak Sultanipur No.1
-----Un-inhabited-----									
									Sultanipur Khurd
23	13	10	-	-	-	348	217	131	Tilaw No.4
107	53	54	-	-	-	139	94	45	Tilaw Raja
415	213	202	-	-	-	309	202	107	Tilaw No.3
372	199	173	26	14	12	228	136	92	Tilaw No.1
653	334	319	57	28	29	597	374	223	Bargada
-	-	-	-	-	-	170	98	72	Asman Patti
579	305	274	70	39	31	692	425	267	Kota Shiv Pratap Singh
727	372	355	-	-	-	603	355	248	Bhitaha
-----Un-inhabited-----									
									Baripur
19	9	10	-	-	-	24	15	9	Suwaw Khurd
469	239	230	-	-	-	545	344	201	Suwaw Kalan
552	293	259	-	-	-	306	203	103	Suia Kalan
-	-	-	-	-	-	6	3	3	Suiya Khurd
576	292	284	-	-	-	544	326	218	Garhawa
258	131	127	-	-	-	304	188	116	Bijuri
482	255	227	-	-	-	650	416	234	Sahaji
22	10	12	-	-	-	58	33	25	Dewari Nadi Ter
690	374	316	-	-	-	676	452	224	Mawai Kalan
45	21	24	-	-	-	305	167	138	Majhiyar
-----Un-inhabited-----									
									Kohad Raja
53	27	26	-	-	-	232	142	90	Kohad No.1

**VILLAGE PRIMARY
C D Block -**

Location code number	Name of Village	Illiterates			Total workers			Main workers		
		Persons	Males	Females	Persons	Males	Females	Persons	Males	Females
		20	21	22	23	24	25	26	27	28
0793	Hallia (Total)	1,17,479	51,492	65,987	89,757	55,755	34,002	45,385	33,942	11,443
0793	Hallia (Rural)	1,17,479	51,492	65,987	89,757	55,755	34,002	45,385	33,942	11,443
0793	Hallia (Urban)	-	-	-	-	-	-	-	-	-
RURAL										
211895	Naidi Kathari	1,414	574	840	800	597	203	622	482	140
211896	Mahuat	826	384	442	528	359	169	234	201	33
211897	Baraundha	2,146	946	1,200	1,224	1,034	190	843	749	94
211898	Dadari	1,026	431	595	846	542	304	324	224	100
211899	Kanokhar	195	83	112	165	119	46	68	61	7
211900	Kota Gurudatt	209	94	115	142	92	50	141	91	50
211901	Baskop	617	255	362	446	339	107	360	290	70
211902	Ninwar Dagdagpur	86	37	49	62	39	23	62	39	23
211903	Ninwar Dakshin	212	86	126	195	102	93	96	77	19
211904	Diwanpur	164	58	106	139	70	69	134	67	67
211905	Kota Radha Krishna	-----Un-inhabited-----								
211906	Gambhirpur Nand Kishor	133	43	90	94	86	8	73	71	2
211907	Gambhirpur Raja	73	27	46	64	49	15	19	19	-
211908	Babura Bhairo Dayal	537	224	313	399	298	101	104	96	8
211909	Semara Khurd	1	-	1	1	1	-	1	1	-
211910	Baripur Kallumal	-----Un-inhabited-----								
211911	Rejkari	102	44	58	143	81	62	25	25	-
211912	Tendui	352	155	197	322	169	153	81	68	13
211913	Matikhana	354	129	225	237	167	70	91	79	12
211914	Parsia Raja	119	48	71	124	73	51	97	64	33
211915	Hathia Bandh	262	120	142	116	106	10	111	102	9
211916	Chak Sultanipur No.2	-----Un-inhabited-----								
211917	Sultanipur Kalan	-----Un-inhabited-----								
211918	Dighuli	1,448	622	826	1,183	672	511	361	277	84
211919	Basaipur	365	149	216	207	169	38	44	33	11
211920	Kothi Dhawal Singh	320	141	179	249	167	82	246	166	80
211921	Lahraon	383	157	226	305	193	112	231	186	45
211922	Nibawal	213	90	123	131	89	42	125	84	41
211923	Semariha	143	57	86	93	77	16	13	13	-
211924	Matari Khurd	5	2	3	2	2	-	-	-	-
211925	Naraina Khurd	-----Un-inhabited-----								
211926	Baudra	192	82	110	192	129	63	63	56	7
211927	Chak Sultanipur No.1	-----Un-inhabited-----								
211928	Sultanipur Khurd	-----Un-inhabited-----								
211929	Tilaw No.4	162	62	100	338	184	154	203	123	80
211930	Tilaw Raja	125	52	73	137	71	66	82	69	13
211931	Tilaw No.3	296	120	176	437	229	208	281	160	121
211932	Tilaw No.1	306	138	168	133	123	10	73	67	6
211933	Bargada	505	194	311	399	254	145	152	127	25
211934	Asman Patti	113	44	69	71	62	9	56	51	5
211935	Kota Shiv Pratap Singh	693	312	381	481	330	151	178	155	23
211936	Bhitaha	674	288	386	376	252	124	96	95	1
211937	Baripur	-----Un-inhabited-----								
211938	Suwaw Khurd	13	5	8	18	11	7	11	7	4
211939	Suwaw Kalan	424	166	258	460	252	208	316	192	124
211940	Suia Kalan	538	241	297	255	179	76	175	173	2
211941	Suiya Khurd	3	-	3	2	2	-	2	2	-
211942	Garhawa	607	260	347	338	281	57	163	150	13
211943	Bijuri	209	76	133	258	128	130	232	123	109
211944	Sahaji	572	244	328	380	255	125	152	119	33
211945	Dewari Nadi Ter	39	19	20	35	31	4	29	25	4
211946	Mawai Kalan	791	341	450	570	323	247	199	174	25
211947	Majhiyar	66	30	36	99	90	9	79	79	-
211948	Kohad Raja	-----Un-inhabited-----								
211949	Kohad No.1	183	76	107	220	112	108	118	72	46

PRIMARY CENSUS ABSTRACT

CENSUS ABSTRACT

Hallia

Industrial category of main workers													Name of Village 2
Cultivators			Agricultural labourers			Household industry workers			Other workers				
Persons	Males	Females	Persons	Males	Females	Persons	Males	Females	Persons	Males	Females		
29	30	31	32	33	34	35	36	37	38	39	40		
17,634	14,656	2,978	18,578	12,848	5,730	1,655	907	748	7,518	5,531	1,987	Hallia (Total)	
17,634	14,656	2,978	18,578	12,848	5,730	1,655	907	748	7,518	5,531	1,987	Hallia (Rural)	
-	-	-	-	-	-	-	-	-	-	-	-	Hallia (Urban)	
RURAL													
336	327	9	237	116	121	1	1	-	48	38	10	Naidi Kathari	
48	44	4	143	121	22	6	4	2	37	32	5	Mahuat	
221	197	24	336	296	40	7	7	-	279	249	30	Baraundha	
120	95	25	155	86	69	2	1	1	47	42	5	Dadari	
23	22	1	2	2	-	-	-	-	43	37	6	Kanokhar	
7	7	-	131	82	49	-	-	-	3	2	1	Kota Gurudatt	
211	173	38	118	92	26	-	-	-	31	25	6	Baskop	
13	12	1	46	24	22	-	-	-	3	3	-	Ninwar Dagdagpur	
82	72	10	6	3	3	-	-	-	8	2	6	Ninwar Dakshin	
113	56	57	18	9	9	-	-	-	3	2	1	Diwanpur	
-----Un-inhabited-----												Kota Radha Krishna	
59	59	-	-	-	-	-	-	-	14	12	2	Gambhirpur Nand Kishor	
10	10	-	1	1	-	-	-	-	8	8	-	Gambhirpur Raja	
30	29	1	7	7	-	2	2	-	65	58	7	Babura Bhairo Dayal	
1	1	-	-	-	-	-	-	-	-	-	-	Semara Khurd	
-----Un-inhabited-----												Baripur Kallumal	
21	21	-	-	-	-	4	4	-	-	-	-	Rejkari	
12	11	1	30	29	1	8	5	3	31	23	8	Tendui	
6	6	-	2	1	1	1	1	-	82	71	11	Matikhana	
58	35	23	17	9	8	-	-	-	22	20	2	Parsia Raja	
92	89	3	5	5	-	6	5	1	8	3	5	Hathia Bandh	
-----Un-inhabited-----												Chak Sultanipur No.2	
-----Un-inhabited-----												Sultanipur Kalan	
157	126	31	161	116	45	7	6	1	36	29	7	Dighuli	
8	5	3	24	22	2	1	1	-	11	5	6	Basaipur	
67	63	4	161	89	72	-	-	-	18	14	4	Kothi Dhawkal Singh	
93	69	24	92	84	8	25	16	9	21	17	4	Lahraon	
27	21	6	88	56	32	3	2	1	7	5	2	Nibawal	
4	4	-	-	-	-	3	3	-	6	6	-	Semariha	
-	-	-	-	-	-	-	-	-	-	-	-	Matiari Khurd	
-----Un-inhabited-----												Naraina Khurd	
52	48	4	-	-	-	-	-	-	11	8	3	Baudra	
-----Un-inhabited-----												Chak Sultanipur No.1	
-----Un-inhabited-----												Sultanipur Khurd	
157	104	53	13	5	8	28	10	18	5	4	1	Tilaw No.4	
56	47	9	25	21	4	-	-	-	1	1	-	Tilaw Raja	
70	42	28	199	110	89	-	-	-	12	8	4	Tilaw No.3	
19	19	-	36	35	1	1	1	-	17	12	5	Tilaw No.1	
83	77	6	36	27	9	8	5	3	25	18	7	Bargada	
42	41	1	-	-	-	2	2	-	12	8	4	Asman Patti	
60	57	3	37	35	2	13	12	1	68	51	17	Kota Shiv Pratap Singh	
38	38	-	54	54	-	-	-	-	4	3	1	Bhitaha	
-----Un-inhabited-----												Baripur	
-	-	-	10	6	4	-	-	-	1	1	-	Suwaw Khurd	
119	63	56	61	32	29	4	3	1	132	94	38	Suwaw Kalan	
107	105	2	66	66	-	-	-	-	2	2	-	Suia Kalan	
2	2	-	-	-	-	-	-	-	-	-	-	Suiya Khurd	
59	56	3	60	56	4	1	1	-	43	37	6	Garhawa	
21	21	-	16	11	5	11	7	4	184	84	100	Bijuri	
122	99	23	23	15	8	1	1	-	6	4	2	Sahaji	
23	21	2	-	-	-	-	-	-	6	4	2	Dewari Nadi Ter	
132	120	12	49	41	8	4	3	1	14	10	4	Mawai Kalan	
76	76	-	2	2	-	-	-	-	1	1	-	Majhiyar	
-----Un-inhabited-----												Kohad Raja	
59	58	1	57	13	44	-	-	-	2	1	1	Kohad No.1	

VILLAGE PRIMARY
C D Block -

		Industrial category								
Location code number	Name of Village	Marginal workers			Cultivators			Agricultural labourers		
		Persons	Males	Females	Persons	Males	Females	Persons	Males	Females
1	2	41	42	43	44	45	46	47	48	49
0793	Hallia (Total)	44,372	21,813	22,559	4,740	2,587	2,153	32,291	15,426	16,865
0793	Hallia (Rural)	44,372	21,813	22,559	4,740	2,587	2,153	32,291	15,426	16,865
0793	Hallia (Urban)	-	-	-	-	-	-	-	-	-
	RURAL									
211895	Naidi Kathari	178	115	63	27	16	11	91	52	39
211896	Mahuat	294	158	136	6	3	3	268	136	132
211897	Baraundha	381	285	96	14	4	10	241	182	59
211898	Dadari	522	318	204	30	19	11	441	259	182
211899	Kanokhar	97	58	39	19	10	9	71	44	27
211900	Kota Gurudatt	1	1	-	-	-	-	-	-	-
211901	Baskop	86	49	37	10	9	1	18	8	10
211902	Ninwar Dagdagpur	-	-	-	-	-	-	-	-	-
211903	Ninwar Dakshin	99	25	74	1	-	1	96	24	72
211904	Diwanpur	5	3	2	5	3	2	-	-	-
211905	Kota Radha Krishna	-----Un-inhabited-----								
211906	Gambhirpur Nand Kishor	21	15	6	4	4	-	14	9	5
211907	Gambhirpur Raja	45	30	15	-	-	-	42	27	15
211908	Babura Bhairo Dayal	295	202	93	14	14	-	258	169	89
211909	Semara Khurd	-	-	-	-	-	-	-	-	-
211910	Baripur Kallumal	-----Un-inhabited-----								
211911	Rejkari	118	56	62	3	3	-	114	52	62
211912	Tendui	241	101	140	37	4	33	187	85	102
211913	Matikhana	146	88	58	1	-	1	3	3	-
211914	Parsia Raja	27	9	18	2	2	-	13	4	9
211915	Hathia Bandh	5	4	1	1	1	-	1	1	-
211916	Chak Sultanipur No.2	-----Un-inhabited-----								
211917	Sultanipur Kalan	-----Un-inhabited-----								
211918	Dighuli	822	395	427	195	104	91	513	229	284
211919	Basaipur	163	136	27	20	16	4	90	75	15
211920	Kothi Dhawal Singh	3	1	2	-	-	-	3	1	2
211921	Lahraon	74	7	67	19	2	17	54	5	49
211922	Nibawal	6	5	1	-	-	-	3	2	1
211923	Semariha	80	64	16	5	5	-	48	32	16
211924	Matari Khurd	2	2	-	-	-	-	-	-	-
211925	Naraina Khurd	-----Un-inhabited-----								
211926	Baudra	129	73	56	-	-	-	1	1	-
211927	Chak Sultanipur No.1	-----Un-inhabited-----								
211928	Sultanipur Khurd	-----Un-inhabited-----								
211929	Tilaw No.4	135	61	74	130	57	73	3	3	-
211930	Tilaw Raja	55	2	53	29	-	29	26	2	24
211931	Tilaw No.3	156	69	87	81	41	40	71	27	44
211932	Tilaw No.1	60	56	4	-	-	-	6	4	2
211933	Bargada	247	127	120	2	-	2	188	102	86
211934	Asman Patti	15	11	4	-	-	-	-	-	-
211935	Kota Shiv Pratap Singh	303	175	128	2	1	1	72	45	27
211936	Bhitaha	280	157	123	55	52	3	131	47	84
211937	Baripur	-----Un-inhabited-----								
211938	Suwaw Khurd	7	4	3	6	4	2	1	-	1
211939	Suwaw Kalan	144	60	84	81	31	50	43	14	29
211940	Suia Kalan	80	6	74	-	-	-	79	6	73
211941	Suiya Khurd	-	-	-	-	-	-	-	-	-
211942	Garhawa	175	131	44	7	4	3	164	126	38
211943	Bijuri	26	5	21	-	-	-	2	1	1
211944	Sahaji	228	136	92	51	27	24	135	78	57
211945	Dewari Nadi Ter	6	6	-	-	-	-	6	6	-
211946	Mawai Kalan	371	149	222	20	9	11	199	57	142
211947	Majhiyar	20	11	9	2	2	-	18	9	9
211948	Kohad Raja	-----Un-inhabited-----								
211949	Kohad No.1	102	40	62	-	-	-	102	40	62

PRIMARY CENSUS ABSTRACT

CENSUS ABSTRACT

Hallia

of marginal workers

Household industry workers									Name of Village	Location code number
Household industry workers			Other workers			Non-workers				
Persons	Males	Females	Persons	Males	Females	Persons	Males	Females	2	1
50	51	52	53	54	55	56	57	58		
1,670	671	999	5,671	3,129	2,542	1,36,454	62,833	73,621	Hallia (Total)	0793
1,670	671	999	5,671	3,129	2,542	1,36,454	62,833	73,621	Hallia (Rural)	0793
-	-	-	-	-	-	-	-	-	Hallia (Urban)	0793
RURAL										
1	1	-	59	46	13	2,004	849	1,155	Naidi Kathari	211895
2	2	-	18	17	1	880	374	506	Mahuat	211896
45	29	16	81	70	11	3,274	1,314	1,960	Baraundha	211897
7	6	1	44	34	10	1,308	577	731	Dadari	211898
-	-	-	7	4	3	308	122	186	Kanokhar	211899
-	-	-	1	1	-	245	118	127	Kota Gurudatt	211900
4	4	-	54	28	26	1,101	478	623	Baskop	211901
-	-	-	-	-	-	117	52	65	Ninwar Dagdagpur	211902
-	-	-	2	1	1	327	171	156	Ninwar Dakshin	211903
-	-	-	-	-	-	235	107	128	Diwanpur	211904
-----Un-inhabited-----									Kota Radha Krishna	211905
-	-	-	3	2	1	293	114	179	Gambhirpur Nand Kishor	211906
-	-	-	3	3	-	139	51	88	Gambhirpur Raja	211907
4	4	-	19	15	4	797	327	470	Babura Bhairo Dayal	211908
-	-	-	-	-	-	6	3	3	Semara Khurd	211909
-----Un-inhabited-----									Baripur Kallumal	211910
-	-	-	1	1	-	149	78	71	Rejkari	211911
5	2	3	12	10	2	314	170	144	Tendui	211912
2	2	-	140	83	57	416	169	247	Matikhana	211913
-	-	-	12	3	9	185	88	97	Parsia Raja	211914
-	-	-	3	2	1	437	190	247	Hathia Bandh	211915
-----Un-inhabited-----									Chak Sultanipur No.2	211916
-----Un-inhabited-----									Sultanipur Kalan	211917
22	13	9	92	49	43	1,654	829	825	Dighuli	211918
-	-	-	53	45	8	553	229	324	Basaipur	211919
-	-	-	-	-	-	345	142	203	Kothi Dhawkal Singh	211920
1	-	1	-	-	-	465	202	263	Lahraon	211921
1	1	-	2	2	-	331	144	187	Nibawal	211922
12	12	-	15	15	-	228	84	144	Semariha	211923
2	2	-	-	-	-	6	1	5	Matitari Khurd	211924
-----Un-inhabited-----									Naraina Khurd	211925
93	45	48	35	27	8	203	76	127	Baudra	211926
-----Un-inhabited-----									Chak Sultanipur No.1	211927
-----Un-inhabited-----									Sultanipur Khurd	211928
2	1	1	-	-	-	172	95	77	Tilaw No.4	211929
-	-	-	-	-	-	127	75	52	Tilaw Raja	211930
4	1	3	-	-	-	168	93	75	Tilaw No.3	211931
8	7	1	46	45	1	401	151	250	Tilaw No.1	211932
-	-	-	57	25	32	703	314	389	Bargada	211933
11	7	4	4	4	-	212	80	132	Asman Patti	211934
4	2	2	225	127	98	904	407	497	Kota Shiv Pratap Singh	211935
5	1	4	89	57	32	901	391	510	Bhitaha	211936
-----Un-inhabited-----									Baripur	211937
-	-	-	-	-	-	19	9	10	Suwaw Khurd	211938
-	-	-	20	15	5	509	258	251	Suwaw Kalan	211939
-	-	-	1	-	1	589	265	324	Suia Kalan	211940
-	-	-	-	-	-	7	1	6	Suiya Khurd	211941
-	-	-	4	1	3	813	305	508	Garhawa	211942
-	-	-	24	4	20	255	136	119	Bijuri	211943
1	1	-	41	30	11	842	405	437	Sahaji	211944
-	-	-	-	-	-	62	21	41	Dewari Nadi Ter	211945
8	5	3	144	78	66	897	470	427	Mawai Kalan	211946
-	-	-	-	-	-	272	107	165	Majhiyar	211947
-----Un-inhabited-----									Kohad Raja	211948
-	-	-	-	-	-	195	106	89	Kohad No.1	211949

**VILLAGE PRIMARY
C D Block -**

Location code number	Name of Village	Area of Village in hectares	Number of households	Total population (including institutional and houseless population)			Population in the age-group 0-6		
				Persons	Males	Females	Persons	Males	Females
				5	6	7	8	9	10
211950	Kohad No.2	84.36	13	91	49	42	7	3	4
211951	Newada	416.43	138	879	463	416	162	94	68
211952	Layan	343.63	239	1,539	763	776	331	165	166
211953	Kothi Khurd	245.43	114	737	378	359	179	94	85
211954	Banwa	151.65	141	1,081	583	498	205	118	87
211955	Nadauli Patehara	74.17	369	2,561	1,304	1,257	456	235	221
211956	Barbasa Raja	150.47	93	563	293	270	97	41	56
211957	Barbasa Gaharwar	284.40	348	1,728	893	835	307	163	144
211958	Panditpur Kalan	13.80	29	241	119	122	39	18	21
211959	Panditpur Khurd	8.94							
211960	Patehara	567.75	450	2,727	1,443	1,284	475	238	237
211961	Rateh	59.58	90	548	271	277	90	45	45
211962	Dewari Uttar	64.93	75	394	207	187	68	27	41
211963	Chak Dewari	3.06							
211964	Bhata	3.61	1	5	3	2	-	-	-
211965	Babura Khurd	57.53	130	757	412	345	183	105	78
211966	Dewari Dachhin	22.22	43	359	189	170	87	43	44
211967	Lalapur	79.09	69	482	244	238	92	45	47
211968	Semara Khurd	64.89							
211969	Khutaha	80.66	125	772	409	363	141	77	64
211970	Purawa	44.00	36	210	107	103	27	11	16
211971	Sukulpur	43.92	90	474	240	234	85	39	46
211972	Naugawan	3,109.12	933	5,557	2,939	2,618	1,082	551	531
211973	Kolaha	74.17	39	266	121	145	38	16	22
211974	Dewari Purab	208.20	92	681	346	335	125	63	62
211975	Maheshpur	304.03	273	1,652	903	749	323	193	130
211976	Durjanipur	184.17	210	1,324	672	652	272	142	130
211977	Katra	1,412.29	183	1,112	575	537	132	67	65
211978	Dewhat	871.08	774	4,548	2,389	2,159	785	400	385
211979	Mahugari	1,031.76	638	3,780	1,977	1,803	678	356	322
211980	Chak Bhaisor	57.62	49	258	132	126	44	22	22
211981	Bhaisor Jer Pahar	71.57	93	678	349	329	144	73	71
211982	Bhaisor Balay Pahar	1,864.51	648	3,946	2,071	1,875	670	359	311
211983	Babura Raghunath Singh	2,398.10	495	2,896	1,590	1,306	591	338	253
211984	Kalu Patti	2.50							
211985	Chandra Garh	224.10	119	846	460	386	156	83	73
211986	Mudel	65.20	183	1,317	697	620	259	142	117
211987	Babura Kalan	102.20	389	2,318	1,246	1,072	429	236	193
211988	Karanpura	596.54	79	411	232	179	58	36	22
211989	Khudaipur Kalan	86.63	91	589	313	276	105	62	43
211990	Khodaipur Khurd	21.10	9	46	26	20	1	1	-
211991	Bodhipur	81.16	77	482	239	243	81	41	40
211992	Semara Kalan	201.20	199	1,120	583	537	159	81	78
211993	Barej	3.96	50	284	150	134	64	33	31
211994	Bhat Purwa	39.90	150	758	399	359	136	74	62
211995	Madwa Dhanapal	1,526.94	611	3,904	2,064	1,840	710	367	343
211996	Indrawar	423.81	244	1,662	856	806	269	130	139
211997	Amdah	130.15	169	1,065	571	494	203	115	88
211998	Garbara Gokul	242.75	212	1,291	693	598	219	111	108
211999	Garbara Raja	195.80	167	1,073	555	518	196	109	87
212000	Galara	400.87	267	1,573	806	767	287	152	135
212001	Galriya	42.95	144	888	457	431	183	94	89
212002	Majhagawan	460.41	206	1,425	749	676	243	119	124
212003	Dherhi	155.67	105	653	328	325	129	68	61
212004	Bedaur	354.26	331	2,081	1,125	956	464	267	197
212005	Sothiya Khurd	141.19	211	1,297	700	597	248	139	109
212006	Sothiya Kalan	215.13	226	1,400	741	659	273	148	125
212007	Sarahara	195.37	184	985	510	475	145	72	73
212008	Patharha	107.42	77	424	229	195	68	35	33

PRIMARY CENSUS ABSTRACT

CENSUS ABSTRACT

Hallia

Scheduled Castes population			Scheduled Tribes population			Literates			Name of Village
Persons	Males	Females	Persons	Males	Females	Persons	Males	Females	
11	12	13	14	15	16	17	18	19	2
-	-	-	-	-	-	61	38	23	Kohad No.2
170	90	80	-	-	-	489	274	215	Newada
568	283	285	48	22	26	729	404	325	Layan
304	159	145	-	-	-	325	202	123	Kothi Khurd
460	247	213	-	-	-	533	332	201	Banwa
979	511	468	-	-	-	1,370	802	568	Nadauli Patehara
334	173	161	-	-	-	324	200	124	Barbasa Raja
507	261	246	-	-	-	1,001	608	393	Barbasa Gaharwar
29	15	14	-	-	-	141	79	62	Panditpur Kalan
-----Un-inhabited-----									
1,332	693	639	-	-	-	1,405	896	509	Patehara
34	16	18	-	-	-	307	173	134	Rateh
121	65	56	-	-	-	214	124	90	Dewari Uttar
-----Un-inhabited-----									
-	-	-	-	-	-	4	3	1	Chak Dewari
-	-	-	-	-	-	334	208	126	Bhata
-	-	-	-	-	-	159	105	54	Babura Khurd
-	-	-	-	-	-	159	105	54	Dewari Dachhin
169	82	87	-	-	-	224	138	86	Dewari Dachhin
-----Un-inhabited-----									
-	-	-	-	-	-	224	138	86	Lalapur
-----Un-inhabited-----									
299	157	142	-	-	-	375	233	142	Semara Khurd
12	7	5	-	-	-	132	83	49	Khutaha
451	229	222	-	-	-	209	122	87	Purawa
2,947	1,538	1,409	-	-	-	2,403	1,541	862	Sukulpur
203	91	112	-	-	-	147	74	73	Naugawan
509	259	250	-	-	-	386	215	171	Kolaha
348	198	150	-	-	-	847	537	310	Dewari Purab
442	232	210	-	-	-	707	428	279	Maheshpur
448	226	222	-	-	-	606	366	240	Durjanipur
874	448	426	-	-	-	2,651	1,572	1,079	Katra
1,570	834	736	1	1	-	1,752	1,082	670	Dewhat
172	87	85	-	-	-	152	90	62	Mahugari
376	193	183	-	-	-	334	208	126	Chak Bhaisor
1,897	976	921	-	-	-	1,959	1,213	746	Bhaisor Jer Pahar
-----Un-inhabited-----									
1,128	626	502	52	23	29	1,292	809	483	Bhaisor Balay Pahar
-----Un-inhabited-----									
211	123	88	-	-	-	399	264	135	Babura Raghunath
474	248	226	-	-	-	713	425	288	Singh
648	348	300	-	-	-	1,311	799	512	Kalu Patti
149	87	62	4	-	4	251	155	96	Chandra Garh
287	147	140	-	-	-	302	190	112	Mudel
23	14	9	-	-	-	40	25	15	Babura Kalan
272	132	140	-	-	-	310	182	128	Karanpura
105	51	54	-	-	-	644	396	248	Khudaipur Kalan
21	10	11	-	-	-	118	74	44	Khodaipur Khurd
272	142	130	-	-	-	347	220	127	Bodhipur
1,560	818	742	2	1	1	1,991	1,245	746	Semara Kalan
582	300	282	-	-	-	919	549	370	Barej
438	237	201	-	-	-	597	363	234	Bhat Purwa
232	122	110	-	-	-	681	443	238	Madwa Dhanapal
379	194	185	-	-	-	536	312	224	Indrawar
674	353	321	1	-	1	864	501	363	Amdah
420	220	200	-	-	-	434	257	177	Garbara Gokul
338	179	159	-	-	-	810	483	327	Garbara Raja
457	228	229	-	-	-	322	186	136	Galara
1,230	676	554	-	-	-	966	622	344	Galriya
718	388	330	-	-	-	579	362	217	Majhagawan
654	343	311	-	-	-	695	431	264	Dherhi
484	255	229	-	-	-	499	302	197	Bedaur
356	188	168	-	-	-	178	118	60	Sothiya Khurd
-----Un-inhabited-----									
-	-	-	-	-	-	61	38	23	Sothiya Kalan
-----Un-inhabited-----									
-	-	-	-	-	-	61	38	23	Sarahara
-----Un-inhabited-----									
-	-	-	-	-	-	61	38	23	Patharha

VILLAGE PRIMARY
C D Block -

Location code number	Name of Village	Illiterates			Total workers			Main workers		
		Persons	Males	Females	Persons	Males	Females	Persons	Males	Females
1	2	20	21	22	23	24	25	26	27	28
211950	Kohad No.2	30	11	19	45	23	22	44	23	21
211951	Newada	390	189	201	213	208	5	213	208	5
211952	Layan	810	359	451	614	334	280	463	298	165
211953	Kothi Khurd	412	176	236	239	178	61	117	98	19
211954	Banwa	548	251	297	520	278	242	285	159	126
211955	Nadauli Patehara	1,191	502	689	1,124	645	479	552	408	144
211956	Barbasa Raja	239	93	146	131	120	11	43	40	3
211957	Barbasa Gaharwar	727	285	442	393	367	26	47	43	4
211958	Panditpur Kalan	100	40	60	110	54	56	107	53	54
211959	Panditpur Khurd				-----Un-inhabited-----					
211960	Patehara	1,322	547	775	1,370	744	626	652	434	218
211961	Rateh	241	98	143	175	120	55	158	110	48
211962	Dewari Uttar	180	83	97	114	99	15	95	94	1
211963	Chak Dewari				-----Un-inhabited-----					
211964	Bhata	1	-	1	2	1	1	2	1	1
211965	Babura Khurd	423	204	219	315	186	129	247	161	86
211966	Dewari Dachhin	200	84	116	75	61	14	62	56	6
211967	Lalapur	258	106	152	216	117	99	205	114	91
211968	Semara Khurd				-----Un-inhabited-----					
211969	Khutaha	397	176	221	289	176	113	123	75	48
211970	Purawa	78	24	54	70	52	18	46	39	7
211971	Sukulpur	265	118	147	188	113	75	10	9	1
211972	Naugawan	3,154	1,398	1,756	2,522	1,416	1,106	1,201	811	390
211973	Kolaha	119	47	72	115	61	54	6	6	-
211974	Dewari Purab	295	131	164	334	171	163	28	17	11
211975	Maheshpur	805	366	439	637	375	262	323	254	69
211976	Durjanipur	617	244	373	528	306	222	152	126	26
211977	Katra	506	209	297	529	324	205	121	113	8
211978	Dewhat	1,897	817	1,080	1,595	1,127	468	1,100	911	189
211979	Mahugari	2,028	895	1,133	1,880	1,086	794	622	499	123
211980	Chak Bhaisor	106	42	64	58	52	6	55	52	3
211981	Bhaisor Jer Pahar	344	141	203	364	192	172	24	8	16
211982	Bhaisor Balay Pahar	1,987	858	1,129	1,915	1,089	826	730	491	239
211983	Babura Raghunath Singh	1,604	781	823	878	715	163	586	522	64
211984	Kalu Patti				-----Un-inhabited-----					
211985	Chandra Garh	447	196	251	375	242	133	160	126	34
211986	Mudel	604	272	332	436	319	117	316	294	22
211987	Babura Kalan	1,007	447	560	679	569	110	666	556	110
211988	Karanpura	160	77	83	107	97	10	106	97	9
211989	Khudaipur Kalan	287	123	164	301	181	120	119	103	16
211990	Khodaipur Khurd	6	1	5	18	13	5	5	4	1
211991	Bodhipur	172	57	115	178	110	68	113	103	10
211992	Semara Kalan	476	187	289	377	280	97	239	225	14
211993	Barej	166	76	90	67	64	3	54	52	2
211994	Bhat Purwa	411	179	232	279	203	76	269	201	68
211995	Madwa Dhanapal	1,913	819	1,094	1,545	1,043	502	1,013	832	181
211996	Indrawar	743	307	436	765	434	331	561	327	234
211997	Amdah	468	208	260	491	297	194	352	230	122
211998	Garbara Gokul	610	250	360	815	426	389	334	199	135
211999	Garbara Raja	537	243	294	545	285	260	481	254	227
212000	Galara	709	305	404	683	349	334	167	126	41
212001	Galriya	454	200	254	426	217	209	10	6	4
212002	Majhagawan	615	266	349	440	327	113	205	198	7
212003	Dherhi	331	142	189	152	137	15	140	125	15
212004	Bedaur	1,115	503	612	779	451	328	385	288	97
212005	Sothiya Khurd	718	338	380	477	303	174	184	161	23
212006	Sothiya Kalan	705	310	395	425	312	113	142	126	16
212007	Sarahara	486	208	278	269	247	22	98	94	4
212008	Patharha	246	111	135	129	121	8	117	112	5

PRIMARY CENSUS ABSTRACT

CENSUS ABSTRACT

Hallia

Industrial category of main workers													Name of Village 2
Cultivators			Agricultural labourers			Household industry workers			Other workers				
Persons	Males	Females	Persons	Males	Females	Persons	Males	Females	Persons	Males	Females		
29	30	31	32	33	34	35	36	37	38	39	40		
23	22	1	20	-	20	-	-	-	1	1	-	Kohad No.2	
146	144	2	57	57	-	2	2	-	8	5	3	Newada	
133	92	41	272	161	111	2	2	-	56	43	13	Layan	
67	64	3	33	25	8	2	2	-	15	7	8	Kothi Khurd	
137	80	57	127	64	63	-	-	-	21	15	6	Banwa	
323	217	106	159	135	24	1	1	-	69	55	14	Nadauli Patehara	
31	30	1	-	-	-	3	3	-	9	7	2	Barbasa Raja	
26	24	2	-	-	-	2	2	-	19	17	2	Barbasa Gaharwar	
26	23	3	11	6	5	63	19	44	7	5	2	Panditpur Kalan	
-----Un-inhabited-----													
49	41	8	417	296	121	65	22	43	121	75	46	Patehara	
81	64	17	13	11	2	5	4	1	59	31	28	Rateh	
80	80	-	12	11	1	2	2	-	1	1	-	Dewari Uttar	
-----Un-inhabited-----													
2	1	1	-	-	-	-	-	-	-	-	-	Chak Dewari	
32	31	1	86	77	9	60	1	59	69	52	17	Bhata	
61	55	6	1	1	-	-	-	-	-	-	-	Babura Khurd	
38	27	11	58	23	35	13	3	10	96	61	35	Dewari Dachhin	
-----Un-inhabited-----													
72	41	31	46	30	16	2	2	-	3	2	1	Lalapur	
31	29	2	6	5	1	-	-	-	9	5	4	Semara Khurd	
-	-	-	-	-	-	-	-	-	10	9	1	Khutaha	
389	361	28	484	359	125	126	46	80	202	45	157	Purawa	
-	-	-	-	-	-	2	2	-	4	4	-	Sukulpur	
11	9	2	13	6	7	-	-	-	4	2	2	Naugawan	
216	167	49	17	12	5	3	3	-	87	72	15	Kolaha	
40	33	7	33	33	-	22	11	11	57	49	8	Dewari Purab	
106	100	6	3	2	1	2	1	1	10	10	-	Maheshpur	
192	174	18	451	318	133	96	92	4	361	327	34	Durjanipur	
243	225	18	159	134	25	6	5	1	214	135	79	Katra	
43	40	3	9	9	-	-	-	-	3	3	-	Dewhat	
22	8	14	1	-	1	-	-	-	1	-	1	Mahugari	
218	165	53	360	213	147	15	10	5	137	103	34	Chak Bhaisor	
324	311	13	218	182	36	9	7	2	35	22	13	Bhaisor Jer Pahar	
-----Un-inhabited-----													
-	-	-	104	77	27	3	2	1	53	47	6	Bhaisor Balay Pahar	
147	141	6	138	128	10	1	-	1	30	25	5	Babura Raghunath	
196	184	12	287	227	60	93	71	22	90	74	16	Singh	
63	59	4	36	33	3	-	-	-	7	5	2	Kalu Patti	
26	24	2	12	11	1	14	6	8	67	62	5	Chandra Garh	
-	-	-	-	-	-	-	-	-	5	4	1	Mudel	
90	84	6	3	3	-	-	-	-	20	16	4	Babura Kalan	
144	139	5	22	17	5	16	16	-	57	53	4	Karanpura	
5	3	2	39	39	-	1	1	-	9	9	-	Khudaipur Kalan	
121	111	10	143	85	58	1	1	-	4	4	-	Khodaipur Khurd	
442	405	37	484	361	123	8	7	1	79	59	20	Bodhipur	
428	221	207	98	84	14	2	-	2	33	22	11	Semara Kalan	
170	122	48	131	66	65	3	3	-	48	39	9	Barej	
176	120	56	56	25	31	5	1	4	97	53	44	Bhat Purwa	
279	145	134	142	73	69	24	13	11	36	23	13	Madwa Dhanapal	
52	35	17	80	70	10	3	-	3	32	21	11	Indrawar	
1	-	1	4	3	1	-	-	-	5	3	2	Amdah	
142	141	1	47	45	2	2	2	-	14	10	4	Garbara Gokul	
71	70	1	46	39	7	2	2	-	21	14	7	Garbara Raja	
117	111	6	208	131	77	8	6	2	52	40	12	Galara	
111	103	8	55	44	11	3	2	1	15	12	3	Galiya	
73	66	7	39	35	4	9	8	1	21	17	4	Majhagawan	
61	60	1	11	11	-	3	3	-	23	20	3	Dherhi	
20	20	-	95	90	5	-	-	-	2	2	-	Bedaur	
												Sothiya Khurd	
												Sothiya Kalan	
												Sarahara	
												Patharha	

VILLAGE PRIMARY
C D Block -

		Industrial category								
Location code number	Name of Village	Marginal workers			Cultivators			Agricultural labourers		
		Persons	Males	Females	Persons	Males	Females	Persons	Males	Females
1	2	41	42	43	44	45	46	47	48	49
211950	Kohad No.2	1	-	1	-	-	-	1	-	1
211951	Newada	-	-	-	-	-	-	-	-	-
211952	Layan	151	36	115	16	1	15	113	28	85
211953	Kothi Khurd	122	80	42	42	21	21	78	58	20
211954	Banwa	235	119	116	63	30	33	166	84	82
211955	Nadauli Patehara	572	237	335	127	34	93	339	151	188
211956	Barbasa Raja	88	80	8	6	6	-	74	66	8
211957	Barbasa Gaharwar	346	324	22	82	78	4	257	240	17
211958	Panditpur Kalan	3	1	2	1	1	-	-	-	-
211959	Panditpur Khurd	-----Un-inhabited-----								
211960	Patehara	718	310	408	38	23	15	342	159	183
211961	Rateh	17	10	7	1	1	-	6	5	1
211962	Dewari Uttar	19	5	14	-	-	-	19	5	14
211963	Chak Dewari	-----Un-inhabited-----								
211964	Bhata	-	-	-	-	-	-	-	-	-
211965	Babura Khurd	68	25	43	1	-	1	4	1	3
211966	Dewari Dachhin	13	5	8	2	-	2	11	5	6
211967	Lalapur	11	3	8	-	-	-	-	-	-
211968	Semara Khurd	-----Un-inhabited-----								
211969	Khutaha	166	101	65	11	7	4	131	84	47
211970	Purawa	24	13	11	3	-	3	19	12	7
211971	Sukulpur	178	104	74	-	-	-	177	104	73
211972	Naugawan	1,321	605	716	76	42	34	1,083	474	609
211973	Kolaha	109	55	54	10	5	5	94	45	49
211974	Dewari Purab	306	154	152	40	22	18	263	131	132
211975	Maheshpur	314	121	193	43	9	34	211	86	125
211976	Durjanipur	376	180	196	153	74	79	192	88	104
211977	Katra	408	211	197	1	1	-	406	210	196
211978	Dewhat	495	216	279	20	9	11	371	164	207
211979	Mahugari	1,258	587	671	66	47	19	943	398	545
211980	Chak Bhaisor	3	-	3	2	-	2	1	-	1
211981	Bhaisor Jer Pahar	340	184	156	3	3	-	337	181	156
211982	Bhaisor Balay Pahar	1,185	598	587	158	122	36	531	244	287
211983	Babura Raghunath Singh	292	193	99	59	35	24	176	106	70
211984	Kalu Patti	-----Un-inhabited-----								
211985	Chandra Garh	215	116	99	-	-	-	211	113	98
211986	Mudel	120	25	95	74	6	68	34	15	19
211987	Babura Kalan	13	13	-	-	-	-	6	6	-
211988	Karanpura	1	-	1	-	-	-	1	-	1
211989	Khudaipur Kalan	182	78	104	86	38	48	54	17	37
211990	Khodaipur Khurd	13	9	4	10	7	3	2	1	1
211991	Bodhipur	65	7	58	59	1	58	2	2	-
211992	Semara Kalan	138	55	83	79	24	55	40	18	22
211993	Barej	13	12	1	-	-	-	6	6	-
211994	Bhat Purwa	10	2	8	7	1	6	3	1	2
211995	Madwa Dhanapal	532	211	321	166	37	129	325	159	166
211996	Indrawar	204	107	97	6	2	4	181	101	80
211997	Amdah	139	67	72	-	-	-	132	64	68
211998	Garbara Gokul	481	227	254	150	60	90	304	154	150
211999	Garbara Raja	64	31	33	3	1	2	57	27	30
212000	Galara	516	223	293	19	11	8	471	196	275
212001	Galriya	416	211	205	180	125	55	235	85	150
212002	Majhagawan	235	129	106	45	36	9	179	86	93
212003	Dherhi	12	12	-	-	-	-	10	10	-
212004	Bedaur	394	163	231	19	11	8	360	142	218
212005	Sothiya Khurd	293	142	151	7	5	2	285	137	148
212006	Sothiya Kalan	283	186	97	43	30	13	200	121	79
212007	Sarahara	171	153	18	8	7	1	80	72	8
212008	Patharha	12	9	3	-	-	-	9	8	1

PRIMARY CENSUS ABSTRACT

CENSUS ABSTRACT

Hallia

of marginal workers

Household industry workers									Name of Village	Location code number
Household industry workers			Other workers			Non-workers				
Persons	Males	Females	Persons	Males	Females	Persons	Males	Females	2	1
50	51	52	53	54	55	56	57	58		
-	-	-	-	-	-	46	26	20	Kohad No.2	211950
-	-	-	-	-	-	666	255	411	Newada	211951
2	1	1	20	6	14	925	429	496	Layan	211952
-	-	-	2	1	1	498	200	298	Kothi Khurd	211953
-	-	-	6	5	1	561	305	256	Banwa	211954
6	6	-	100	46	54	1,437	659	778	Nadauli Patehara	211955
1	1	-	7	7	-	432	173	259	Barbasa Raja	211956
3	3	-	4	3	1	1,335	526	809	Barbasa Gaharwar	211957
2	-	2	-	-	-	131	65	66	Panditpur Kalan	211958
-----Un-inhabited-----										
228	60	168	110	68	42	1,357	699	658	Patehara	211960
6	3	3	4	1	3	373	151	222	Rateh	211961
-	-	-	-	-	-	280	108	172	Dewari Uttar	211962
-----Un-inhabited-----										
-	-	-	-	-	-	3	2	1	Bhata	211964
41	3	38	22	21	1	442	226	216	Babura Khurd	211965
-	-	-	-	-	-	284	128	156	Dewari Dachhin	211966
6	-	6	5	3	2	266	127	139	Lalapur	211967
-----Un-inhabited-----										
5	2	3	19	8	11	483	233	250	Khutaha	211969
-	-	-	2	1	1	140	55	85	Purawa	211970
-	-	-	1	-	1	286	127	159	Sukulpur	211971
23	7	16	139	82	57	3,035	1,523	1,512	Naugawan	211972
2	2	-	3	3	-	151	60	91	Kolaha	211973
-	-	-	3	1	2	347	175	172	Dewari Purab	211974
2	1	1	58	25	33	1,015	528	487	Maheshpur	211975
16	5	11	15	13	2	796	366	430	Durjanipur	211976
-	-	-	1	-	1	583	251	332	Katra	211977
61	10	51	43	33	10	2,953	1,262	1,691	Dewhat	211978
13	8	5	236	134	102	1,900	891	1,009	Mahugari	211979
-	-	-	-	-	-	200	80	120	Chak Bhaisor	211980
-	-	-	-	-	-	314	157	157	Bhaisor Jer Pahar	211981
217	90	127	279	142	137	2,031	982	1,049	Bhaisor Balay Pahar	211982
7	4	3	50	48	2	2,018	875	1,143	Babura Raghunath Singh	211983
-----Un-inhabited-----										
1	-	1	3	3	-	471	218	253	Chandra Garh	211985
9	1	8	3	3	-	881	378	503	Mudel	211986
1	1	-	6	6	-	1,639	677	962	Babura Kalan	211987
-	-	-	-	-	-	304	135	169	Karanpura	211988
27	10	17	15	13	2	288	132	156	Khudaipur Kalan	211989
-	-	-	1	1	-	28	13	15	Khodaipur Khurd	211990
-	-	-	4	4	-	304	129	175	Bodhipur	211991
13	8	5	6	5	1	743	303	440	Semara Kalan	211992
-	-	-	7	6	1	217	86	131	Barej	211993
-	-	-	-	-	-	479	196	283	Bhat Purwa	211994
-	-	-	41	15	26	2,359	1,021	1,338	Madwa Dhanapal	211995
12	3	9	5	1	4	897	422	475	Indrawar	211996
3	1	2	4	2	2	574	274	300	Amdah	211997
1	1	-	26	12	14	476	267	209	Garbara Gokul	211998
-	-	-	4	3	1	528	270	258	Garbara Raja	211999
8	6	2	18	10	8	890	457	433	Galara	212000
-	-	-	1	1	-	462	240	222	Galriya	212001
1	1	-	10	6	4	985	422	563	Majhagawan	212002
1	1	-	1	1	-	501	191	310	Dherhi	212003
1	-	1	14	10	4	1,302	674	628	Bedaur	212004
-	-	-	1	-	1	820	397	423	Sothiya Khurd	212005
7	4	3	33	31	2	975	429	546	Sothiya Kalan	212006
27	27	-	56	47	9	716	263	453	Sarahara	212007
2	1	1	1	-	1	295	108	187	Patharha	212008

VILLAGE PRIMARY
C D Block -

Location code number	Name of Village	Area of Village in hectares	Number of households	Total population (including institutional and houseless population)			Population in the age-group 0-6		
				Persons	Males	Females	Persons	Males	Females
				5	6	7	8	9	10
212009	Bardeeha Khurd	157.33	47	518	291	227	101	63	38
212010	Bardeeha Kalan	157.30	186	1,308	673	635	227	117	110
212011	Mahugarh	527.62	577	3,248	1,671	1,577	700	357	343
212012	Unti	305.38	264	1,454	786	668	270	142	128
212013	Paiwari Kalan	333.75	327	2,441	1,254	1,187	464	228	236
212014	Banjari Kalan	3,202.00	695	5,407	2,903	2,504	1,130	612	518
212015	Atari Dachhin	109.46	60	423	223	200	93	55	38
212016	Magar Billa	89.75	14	144	78	66	28	15	13
212017	Sikta	870.48	525	3,479	1,858	1,621	751	415	336
212018	Beerpur	122.08	126	792	421	371	145	75	70
212019	Harsar	247.00	134	873	450	423	175	91	84
212020	Kotar	278.13	302	1,659	913	746	282	167	115
212021	Purawa Awsan Singh	255.63	139	869	456	413	112	56	56
212022	Chak Kotar	480.05	325	1,966	1,030	936	418	214	204
212023	Hathera	837.75	486	2,894	1,531	1,363	571	295	276
212024	Madhor	130.00	123	839	452	387	124	67	57
212025	Chak Gobardaha	55.88	4	31	20	11	6	4	2
212026	Bhatwari	253.00	340	2,239	1,165	1,074	420	207	213
212027	Dighiya	116.00	154	969	488	481	242	115	127
212028	Halliya	5,419.00	1,207	7,276	3,817	3,459	1,265	658	607
212029	Dohar	81.90	65	385	210	175	78	50	28
212030	Bari	397.32	273	1,768	947	821	359	199	160
212031	Basuhara	356.09	264	1,649	864	785	343	172	171
212032	Chaurahi	75.00	12	51	21	30	12	4	8
212033	Mawai Khurd	436.78	164	1,181	620	561	241	124	117
212034	Bimauri	12.25	42	276	139	137	64	32	32
212035	Khamhariya Suriya Bans	26.04	58	394	217	177	72	39	33
212036	Shukul Patti	45.56	1	9	5	4	-	-	-
212037	Deo Ghata Pandey	811.25	200	1,417	755	662	281	136	145
212038	Kharihat Khurd	554.03	115	737	383	354	137	67	70
212039	Kedwar	471.45	82	482	245	237	125	66	59
212040	Belgaon	407.77	62	414	226	188	83	40	43
212041	Ahungi Kalan	564.12	425	2,734	1,362	1,372	546	257	289
212042	Sendurah	680.20	23	118	64	54	22	12	10
212043	Rajpur	3,045.00	503	3,358	1,749	1,609	707	353	354
212044	Pawari Khurd	86.46	96	606	328	278	138	80	58
212045	Barhawar	659.56	48	286	153	133	66	38	28
212046	Songarha	3,449.29	659	4,438	2,351	2,087	821	444	377
212047	Dibhor	1,747.42							
212048	Baidha	1,123.44	296	2,008	1,090	918	369	193	176
212049	Chatur Bhuja	136.41							
212050	Kothi Kalan	330.55							
212051	Piprahi	83.22							
212052	Sango	227.39							
212053	Ahungi Khurd	564.09	280	1,928	971	957	416	222	194
212054	Barhula	742.89	70	493	264	229	97	43	54
212055	Badauhi	469.88	123	659	345	314	155	83	72
212056	Guragi	633.54	340	1,928	1,009	919	326	157	169
212057	Kothi Khurd	245.68	4	17	10	7	1	1	-
212058	Khamharia Kalan	532.62	170	1,103	568	535	280	152	128
212059	Kawaljhar	310.50	89	535	284	251	59	27	32
212060	Thotha	601.66	243	1,485	767	718	337	167	170
212061	Khamharia Khurd	322.00							
212062	Silhata	1,163.04	153	999	515	484	223	118	105
212063	Gajria	500.19	196	1,179	628	551	286	162	124
212064	Umaria	610.00	412	2,684	1,426	1,258	576	295	281
212065	Mudpeli	1,340.72	366	2,413	1,283	1,130	559	295	264
212066	Manigarha	1,805.07	791	4,753	2,470	2,283	902	439	463
212067	Dewari	385.53	219	1,290	674	616	255	138	117

PRIMARY CENSUS ABSTRACT

CENSUS ABSTRACT

Hallia

Scheduled Castes population			Scheduled Tribes population			Literates			Name of Village	
Persons	Males	Females	Persons	Males	Females	Persons	Males	Females		
11	12	13	14	15	16	17	18	19	2	
222	129	93	-	-	-	257	159	98	Bardeeha Khurd	
477	261	216	-	-	-	758	450	308	Bardeeha Kalan	
1,314	664	650	-	-	-	1,508	925	583	Mahugarh	
392	221	171	-	-	-	810	515	295	Unti	
1,290	657	633	75	35	40	1,334	813	521	Paiwari Kalan	
2,982	1,595	1,387	-	-	-	2,143	1,325	818	Banjari Kalan	
273	141	132	-	-	-	194	118	76	Atari Dachhin	
65	35	30	-	-	-	88	55	33	Magar Billa	
1,883	1,003	880	-	-	-	1,630	1,024	606	Sikta	
230	125	105	-	-	-	428	286	142	Beerpur	
485	241	244	-	-	-	472	288	184	Harsar	
1,107	618	489	-	-	-	744	474	270	Kotar	
289	151	138	2	1	1	484	301	183	Purawa Awsan Singh	
745	390	355	-	-	-	983	611	372	Chak Kotar	
1,321	686	635	-	-	-	1,421	904	517	Hathera	
151	80	71	-	-	-	466	291	175	Madhor	
-	-	-	-	-	-	18	16	2	Chak Gobardaha	
671	349	322	8	4	4	1,233	791	442	Bhatwari	
317	161	156	-	-	-	376	250	126	Dighiya	
1,984	1,038	946	-	-	-	4,107	2,466	1,641	Halliya	
212	114	98	-	-	-	190	115	75	Dohar	
938	492	446	-	-	-	924	584	340	Bari	
350	191	159	-	-	-	743	459	284	Basuhara	
-	-	-	-	-	-	25	12	13	Chaurahi	
405	215	190	-	-	-	606	374	232	Mawai Khurd	
238	121	117	-	-	-	133	76	57	Bimauri	
234	121	113	-	-	-	222	142	80	Khamhariya Suriya Bans	
-	-	-	-	-	-	8	5	3	Shukul Patti	
521	274	247	-	-	-	617	408	209	Deo Ghata Pandey	
483	248	235	-	-	-	287	175	112	Kharihat Khurd	
339	167	172	-	-	-	133	71	62	Kedwar	
215	120	95	-	-	-	198	151	47	Belgaon	
1,662	816	846	-	-	-	1,260	745	515	Ahungi Kalan	
7	3	4	-	-	-	39	25	14	Sendurah	
1,517	800	717	-	-	-	1,694	1,097	597	Rajpur	
77	42	35	-	-	-	269	166	103	Pawari Khurd	
14	7	7	-	-	-	130	86	44	Barhawar	
2,088	1,087	1,001	-	-	-	2,038	1,292	746	Songarha	
			-----Un-inhabited-----							Dibhor
1,247	663	584	-	-	-	807	503	304	Baidha	
			-----Un-inhabited-----							Chatur Bhuja
			-----Un-inhabited-----							Kothi Kalan
			-----Un-inhabited-----							Piprahi
			-----Un-inhabited-----							Sango
733	395	338	5	3	2	774	460	314	Ahungi Khurd	
442	239	203	-	-	-	88	62	26	Barhula	
500	262	238	-	-	-	217	146	71	Badauhi	
1,116	580	536	-	-	-	794	493	301	Guragi	
-	-	-	-	-	-	11	7	4	Kothi Khurd	
131	67	64	5	2	3	466	275	191	Khamharia Kalan	
-	-	-	-	-	-	130	80	50	Kawaljhar	
694	356	338	28	11	17	672	412	260	Thotha	
			-----Un-inhabited-----							Khamharia Khurd
605	296	309	-	-	-	473	282	191	Silhata	
591	306	285	-	-	-	412	261	151	Gajria	
1,265	674	591	16	10	6	1,253	779	474	Umaria	
1,232	653	579	343	182	161	876	553	323	Mudpeli	
1,303	667	636	829	444	385	1,734	1,115	619	Manigarha	
272	140	132	16	9	7	734	433	301	Dewari	

**VILLAGE PRIMARY
C D Block -**

Location code number	Name of Village	Illiterates			Total workers			Main workers		
		Persons	Males	Females	Persons	Males	Females	Persons	Males	Females
1	2	20	21	22	23	24	25	26	27	28
212009	Bardeeha Khurd	261	132	129	185	118	67	2	2	-
212010	Bardeeha Kalan	550	223	327	465	308	157	314	168	146
212011	Mahugarh	1,740	746	994	874	709	165	523	465	58
212012	Unti	644	271	373	607	371	236	241	205	36
212013	Paiwari Kalan	1,107	441	666	755	578	177	538	457	81
212014	Banjari Kalan	3,264	1,578	1,686	2,285	1,359	926	817	694	123
212015	Atari Dachhin	229	105	124	167	114	53	31	24	7
212016	Magar Billa	56	23	33	41	29	12	26	18	8
212017	Sikta	1,849	834	1,015	1,490	823	667	933	542	391
212018	Beerpur	364	135	229	339	179	160	262	140	122
212019	Harsar	401	162	239	308	207	101	261	184	77
212020	Kotar	915	439	476	773	410	363	440	309	131
212021	Purawa Awsan Singh	385	155	230	293	184	109	267	172	95
212022	Chak Kotar	983	419	564	633	467	166	608	445	163
212023	Hathera	1,473	627	846	972	747	225	683	573	110
212024	Madhor	373	161	212	263	209	54	197	188	9
212025	Chak Gobardaha	13	4	9	11	9	2	10	9	1
212026	Bhatwari	1,006	374	632	813	553	260	365	281	84
212027	Dighiya	593	238	355	463	244	219	201	194	7
212028	Halliya	3,169	1,351	1,818	2,733	1,712	1,021	1,448	1,058	390
212029	Dohar	195	95	100	146	91	55	96	89	7
212030	Bari	844	363	481	772	444	328	281	196	85
212031	Basuhara	906	405	501	712	422	290	112	103	9
212032	Chaurahi	26	9	17	22	11	11	-	-	-
212033	Mawai Khurd	575	246	329	449	294	155	85	71	14
212034	Bimauri	143	63	80	116	60	56	31	17	14
212035	Khamhariya Suriya Bans	172	75	97	164	93	71	82	49	33
212036	Shukul Patti	1	-	1	2	2	-	1	1	-
212037	Deo Ghata Pandey	800	347	453	576	337	239	80	67	13
212038	Kharihat Khurd	450	208	242	222	171	51	98	92	6
212039	Kedwar	349	174	175	199	101	98	197	101	96
212040	Belgaon	216	75	141	112	108	4	112	108	4
212041	Ahungi Kalan	1,474	617	857	992	588	404	455	395	60
212042	Sendurah	79	39	40	30	29	1	30	29	1
212043	Rajpur	1,664	652	1,012	1,210	820	390	427	328	99
212044	Pawari Khurd	337	162	175	223	141	82	145	99	46
212045	Barhawar	156	67	89	77	67	10	55	52	3
212046	Songarha	2,400	1,059	1,341	1,926	1,070	856	677	574	103
212047	Dibhor				-----Un-inhabited-----					
212048	Baidha	1,201	587	614	759	452	307	267	219	48
212049	Chatur Bhuja				-----Un-inhabited-----					
212050	Kothi Kalan				-----Un-inhabited-----					
212051	Piprahi				-----Un-inhabited-----					
212052	Sango				-----Un-inhabited-----					
212053	Ahungi Khurd	1,154	511	643	693	428	265	634	391	243
212054	Barhula	405	202	203	131	128	3	2	2	-
212055	Badauhi	442	199	243	267	163	104	18	15	3
212056	Guragi	1,134	516	618	669	457	212	181	159	22
212057	Kothi Khurd	6	3	3	8	6	2	3	3	-
212058	Khamharia Kalan	637	293	344	321	253	68	127	113	14
212059	Kawaljhar	405	204	201	323	174	149	305	165	140
212060	Thotha	813	355	458	507	353	154	141	121	20
212061	Khamharia Khurd				-----Un-inhabited-----					
212062	Silhata	526	233	293	494	275	219	478	267	211
212063	Gajria	767	367	400	548	311	237	246	229	17
212064	Umaria	1,431	647	784	1,158	703	455	594	408	186
212065	Mudpeli	1,537	730	807	1,150	603	547	547	316	231
212066	Manigarha	3,019	1,355	1,664	2,055	1,259	796	769	569	200
212067	Dewari	556	241	315	502	296	206	158	155	3

PRIMARY CENSUS ABSTRACT

CENSUS ABSTRACT

Hallia

Industrial category of main workers

Cultivators			Agricultural labourers			Household industry workers			Other workers			Name of Village
Persons	Males	Females	Persons	Males	Females	Persons	Males	Females	Persons	Males	Females	
29	30	31	32	33	34	35	36	37	38	39	40	2
2	2	-	-	-	-	-	-	-	-	-	-	Bardeeha Khurd
11	8	3	232	127	105	7	6	1	64	27	37	Bardeeha Kalan
251	234	17	235	202	33	15	13	2	22	16	6	Mahugarh
134	131	3	31	25	6	3	3	-	73	46	27	Unti
109	94	15	296	246	50	54	53	1	79	64	15	Paiwari Kalan
597	537	60	134	83	51	14	10	4	72	64	8	Banjari Kalan
26	20	6	-	-	-	-	-	-	5	4	1	Atari Dachhin
17	12	5	2	1	1	-	-	-	7	5	2	Magar Billa
336	223	113	472	259	213	33	5	28	92	55	37	Sikta
232	122	110	20	12	8	-	-	-	10	6	4	Beerpur
68	65	3	157	90	67	7	6	1	29	23	6	Harsar
47	38	9	377	261	116	-	-	-	16	10	6	Kotar
83	74	9	170	87	83	-	-	-	14	11	3	Purawa Awsan Singh
207	193	14	341	201	140	6	6	-	54	45	9	Chak Kotar
293	286	7	284	203	81	15	9	6	91	75	16	Hathera
170	168	2	2	2	-	1	-	1	24	18	6	Madhor
9	9	-	-	-	-	-	-	-	1	-	1	Chak Gobardaha
236	183	53	67	50	17	3	3	-	59	45	14	Bhatwari
170	166	4	18	17	1	-	-	-	13	11	2	Dighiya
394	357	37	648	355	293	102	87	15	304	259	45	Halliya
25	25	-	63	57	6	-	-	-	8	7	1	Dohar
176	122	54	66	52	14	16	9	7	23	13	10	Bari
86	86	-	10	10	-	2	2	-	14	5	9	Basuhara
-	-	-	-	-	-	-	-	-	-	-	-	Chaurahi
23	23	-	9	9	-	1	1	-	52	38	14	Mawai Khurd
5	3	2	5	2	3	1	1	-	20	11	9	Bimauri
52	27	25	12	7	5	-	-	-	18	15	3	Khamhariya Suriya Bans
1	1	-	-	-	-	-	-	-	-	-	-	Shukul Patti
21	20	1	48	41	7	7	4	3	4	2	2	Deo Ghata Pandey
41	38	3	45	43	2	2	2	-	10	9	1	Kharihat Khurd
-	-	-	104	100	4	15	-	15	78	1	77	Kedwar
11	11	-	60	59	1	-	-	-	41	38	3	Belgaon
302	265	37	129	114	15	-	-	-	24	16	8	Ahungi Kalan
-	-	-	30	29	1	-	-	-	-	-	-	Sendurah
145	140	5	195	172	23	54	-	54	33	16	17	Rajpur
25	20	5	116	75	41	3	3	-	1	1	-	Pawari Khurd
32	30	2	23	22	1	-	-	-	-	-	-	Barhawar
200	171	29	400	350	50	16	9	7	61	44	17	Songarha
-	-	-	-	-	-	-	-	-	-	-	-	Dibhor
131	115	16	100	80	20	2	-	2	34	24	10	Baidha
-	-	-	-	-	-	-	-	-	-	-	-	Chatur Bhuja
-	-	-	-	-	-	-	-	-	-	-	-	Kothi Kalan
-	-	-	-	-	-	-	-	-	-	-	-	Piprahi
-	-	-	-	-	-	-	-	-	-	-	-	Sango
141	112	29	208	113	95	37	23	14	248	143	105	Ahungi Khurd
1	1	-	1	1	-	-	-	-	-	-	-	Barhula
1	1	-	6	4	2	1	1	-	10	9	1	Badauhi
2	2	-	150	134	16	-	-	-	29	23	6	Guragi
3	3	-	-	-	-	-	-	-	-	-	-	Kothi Khurd
74	71	3	11	9	2	4	3	1	38	30	8	Khamharia Kalan
-	-	-	304	164	140	1	1	-	-	-	-	Kawaljhar
70	67	3	25	22	3	1	1	-	45	31	14	Thotha
-	-	-	-	-	-	-	-	-	-	-	-	Khamharia Khurd
58	55	3	258	154	104	120	29	91	42	29	13	Silhata
154	142	12	71	68	3	4	4	-	17	15	2	Gajria
215	203	12	228	89	139	15	10	5	136	106	30	Umaria
317	177	140	215	128	87	-	-	-	15	11	4	Mudpeli
194	151	43	364	265	99	7	6	1	204	147	57	Manigarha
49	49	-	13	12	1	2	2	-	94	92	2	Dewari

VILLAGE PRIMARY
C D Block -

		Industrial category								
Location code number	Name of Village	Marginal workers			Cultivators			Agricultural labourers		
		Persons	Males	Females	Persons	Males	Females	Persons	Males	Females
1	2	41	42	43	44	45	46	47	48	49
212009	Bardeeha Khurd	183	116	67	34	24	10	141	88	53
212010	Bardeeha Kalan	151	140	11	101	94	7	44	40	4
212011	Mahugarh	351	244	107	127	82	45	206	149	57
212012	Unti	366	166	200	17	14	3	152	91	61
212013	Paiwari Kalan	217	121	96	17	11	6	123	66	57
212014	Banjari Kalan	1,468	665	803	132	52	80	1,216	557	659
212015	Atari Dachhin	136	90	46	1	1	-	135	89	46
212016	Magar Billa	15	11	4	-	-	-	15	11	4
212017	Sikta	557	281	276	34	18	16	501	254	247
212018	Beerpur	77	39	38	-	-	-	76	39	37
212019	Harsar	47	23	24	5	3	2	33	16	17
212020	Kotar	333	101	232	3	1	2	328	99	229
212021	Purawa Awsan Singh	26	12	14	-	-	-	25	11	14
212022	Chak Kotar	25	22	3	4	4	-	19	16	3
212023	Hathera	289	174	115	3	3	-	245	139	106
212024	Madhor	66	21	45	44	2	42	4	3	1
212025	Chak Gobardaha	1	-	1	-	-	-	1	-	1
212026	Bhatwari	448	272	176	40	19	21	391	239	152
212027	Dighiya	262	50	212	8	6	2	82	6	76
212028	Halliya	1,285	654	631	61	41	20	777	367	410
212029	Dohar	50	2	48	-	-	-	47	1	46
212030	Bari	491	248	243	5	3	2	483	243	240
212031	Basuhara	600	319	281	4	4	-	594	314	280
212032	Chaurahi	22	11	11	-	-	-	-	-	-
212033	Mawai Khurd	364	223	141	66	62	4	171	113	58
212034	Bimauri	85	43	42	13	4	9	31	18	13
212035	Khamhariya Suriya Bans	82	44	38	4	2	2	1	-	1
212036	Shukul Patti	1	1	-	-	-	-	-	-	-
212037	Deo Ghata Pandey	496	270	226	11	8	3	440	243	197
212038	Kharihat Khurd	124	79	45	1	1	-	76	70	6
212039	Kedwar	2	-	2	-	-	-	-	-	-
212040	Belgaon	-	-	-	-	-	-	-	-	-
212041	Ahungi Kalan	537	193	344	4	2	2	159	14	145
212042	Sendurah	-	-	-	-	-	-	-	-	-
212043	Rajpur	783	492	291	62	50	12	715	439	276
212044	Pawari Khurd	78	42	36	11	10	1	64	32	32
212045	Barhawar	22	15	7	2	1	1	19	13	6
212046	Songarha	1,249	496	753	21	14	7	1,189	466	723
212047	Dibhor									
212048	Baidha	492	233	259	18	10	8	325	180	145
212049	Chatur Bhuja									
212050	Kothi Kalan									
212051	Piprahi									
212052	Sango									
212053	Ahungi Khurd	59	37	22	3	3	-	15	8	7
212054	Barhula	129	126	3	65	63	2	64	63	1
212055	Badauhi	249	148	101	-	-	-	89	55	34
212056	Guragi	488	298	190	95	51	44	245	169	76
212057	Kothi Khurd	5	3	2	-	-	-	3	1	2
212058	Khamharia Kalan	194	140	54	1	1	-	179	126	53
212059	Kawaljhar	18	9	9	5	2	3	11	6	5
212060	Thotha	366	232	134	25	5	20	289	188	101
212061	Khamharia Khurd									
212062	Silhata	16	8	8	-	-	-	5	3	2
212063	Gajria	302	82	220	28	13	15	265	63	202
212064	Umaria	564	295	269	25	16	9	373	201	172
212065	Mudpeli	603	287	316	94	38	56	460	223	237
212066	Manigarha	1,286	690	596	125	91	34	1,019	515	504
212067	Dewari	344	141	203	104	35	69	209	85	124

PRIMARY CENSUS ABSTRACT

CENSUS ABSTRACT

Hallia

of marginal workers

Household industry workers									Name of Village	Location code number
Household industry workers			Other workers			Non-workers				
Persons	Males	Females	Persons	Males	Females	Persons	Males	Females	2	1
50	51	52	53	54	55	56	57	58		
3	-	3	5	4	1	333	173	160	Bardeeha Khurd	212009
2	2	-	4	4	-	843	365	478	Bardeeha Kalan	212010
8	7	1	10	6	4	2,374	962	1,412	Mahugarh	212011
14	6	8	183	55	128	847	415	432	Unti	212012
9	6	3	68	38	30	1,686	676	1,010	Paiwari Kalan	212013
53	24	29	67	32	35	3,122	1,544	1,578	Banjari Kalan	212014
-	-	-	-	-	-	256	109	147	Atari Dachhin	212015
-	-	-	-	-	-	103	49	54	Magar Billa	212016
3	-	3	19	9	10	1,989	1,035	954	Sikta	212017
-	-	-	1	-	1	453	242	211	Beerpur	212018
2	1	1	7	3	4	565	243	322	Harsar	212019
-	-	-	2	1	1	886	503	383	Kotar	212020
-	-	-	1	1	-	576	272	304	Purawa Awsan Singh	212021
-	-	-	2	2	-	1,333	563	770	Chak Kotar	212022
9	7	2	32	25	7	1,922	784	1,138	Hathera	212023
-	-	-	18	16	2	576	243	333	Madhor	212024
-	-	-	-	-	-	20	11	9	Chak Gobardaha	212025
3	2	1	14	12	2	1,426	612	814	Bhatwari	212026
-	-	-	172	38	134	506	244	262	Dighiya	212027
208	52	156	239	194	45	4,543	2,105	2,438	Halliya	212028
2	-	2	1	1	-	239	119	120	Dohar	212029
-	-	-	3	2	1	996	503	493	Bari	212030
-	-	-	2	1	1	937	442	495	Basuhara	212031
-	-	-	22	11	11	29	10	19	Chaurahi	212032
2	1	1	125	47	78	732	326	406	Mawai Khurd	212033
2	1	1	39	20	19	160	79	81	Bimaauri	212034
-	-	-	77	42	35	230	124	106	Khamhariya Suriya Bans	212035
-	-	-	1	1	-	7	3	4	Shukul Patti	212036
37	16	21	8	3	5	841	418	423	Deo Ghata Pandey	212037
2	1	1	45	7	38	515	212	303	Kharihat Khurd	212038
-	-	-	2	-	2	283	144	139	Kedwar	212039
-	-	-	-	-	-	302	118	184	Belgaon	212040
2	1	1	372	176	196	1,742	774	968	Ahungi Kalan	212041
-	-	-	-	-	-	88	35	53	Sendurah	212042
2	-	2	4	3	1	2,148	929	1,219	Rajpur	212043
-	-	-	3	-	3	383	187	196	Pawari Khurd	212044
-	-	-	1	1	-	209	86	123	Barhawar	212045
5	3	2	34	13	21	2,512	1,281	1,231	Songarha	212046
-	-	-	-----Un-inhabited-----	-	-	-	-	-	Dibhor	212047
4	2	2	145	41	104	1,249	638	611	Baidha	212048
-	-	-	-----Un-inhabited-----	-	-	-	-	-	Chatur Bhuja	212049
-	-	-	-----Un-inhabited-----	-	-	-	-	-	Kothi Kalan	212050
-	-	-	-----Un-inhabited-----	-	-	-	-	-	Piprahi	212051
-	-	-	-----Un-inhabited-----	-	-	-	-	-	Sango	212052
10	8	2	31	18	13	1,235	543	692	Ahungi Khurd	212053
-	-	-	-	-	-	362	136	226	Barhula	212054
15	8	7	145	85	60	392	182	210	Badauhi	212055
4	3	1	144	75	69	1,259	552	707	Guragi	212056
-	-	-	2	2	-	9	4	5	Kothi Khurd	212057
2	2	-	12	11	1	782	315	467	Khamharia Kalan	212058
-	-	-	2	1	1	212	110	102	Kawaljhar	212059
5	2	3	47	37	10	978	414	564	Thotha	212060
-	-	-	-----Un-inhabited-----	-	-	-	-	-	Khamharia Khurd	212061
5	1	4	6	4	2	505	240	265	Silhata	212062
9	6	3	-	-	-	631	317	314	Gajria	212063
15	4	11	151	74	77	1,526	723	803	Umaria	212064
2	1	1	47	25	22	1,263	680	583	Mudpeli	212065
86	39	47	56	45	11	2,698	1,211	1,487	Manigarha	212066
6	1	5	25	20	5	788	378	410	Dewari	212067

VILLAGE PRIMARY
C D Block -

Location code number	Name of Village	Area of Village in hectares	Number of households	Total population (including institutional and houseless population)			Population in the age-group 0-6		
				Persons	Males	Females	Persons	Males	Females
1	2	3	4	5	6	7	8	9	10
212068	Teeta	297.00	147	860	450	410	152	77	75
212069	Phuliari	1,499.00	428	2,404	1,259	1,145	587	312	275
212070	Chaura	490.19	67	415	204	211	92	47	45
212071	Pidaria	618.20	160	975	491	484	269	130	139
212072	Khajurahat	96.31	7	35	14	21	13	4	9
212073	Patapara	545.33	190	1,153	612	541	252	123	129
212074	Jharana	198.25	48	309	163	146	55	22	33
212075	Badauha	385.36	272	1,694	886	808	354	185	169
212076	Parsia Mudpeli	302.95	317	1,665	857	808	331	183	148
212077	Parsia Khurd	135.24	116	722	392	330	179	102	77
212078	Gaurwa	337.55	147	1,034	530	504	204	106	98
212079	Mahokhar	254.79	62	387	201	186	96	53	43
212080	Byoguna	176.33	86	627	333	294	128	65	63
212081	Baraiya	178.51	160	966	513	453	217	123	94
212082	Hardaya	142.56	80	513	270	243	87	48	39
212083	Karaudia	124.84	84	510	247	263	118	54	64
212084	Jhagaraha	75.51	53	324	175	149	67	38	29
212085	Pauri Rampur	193.91	58	346	175	171	84	43	41
212086	Banjari Khurd	225.88	10	52	23	29	10	2	8
212087	Suraj Garh	390.15	95	588	314	274	123	68	55
212088	Matihara	2,938.17	299	1,976	1,031	945	408	199	209
212089	Sagara	2,443.31	236	1,591	830	761	318	166	152
212090	Magardaha	445.70	44	195	102	93	45	22	23
212091	Haree	481.15	137	845	414	431	195	86	109
212092	Katai	390.75	69	402	211	191	89	45	44
212093	Dhamauli	381.15	207	1,132	602	530	259	129	130
212094	Baruwa	558.90	148	900	476	424	216	117	99
212095	Aura	495.17	115	638	335	303	125	58	67
212096	Sarai	199.66	8	65	32	33	8	3	5
212097	Nadana	1,387.00	257	1,467	748	719	298	147	151
212098	Padari	850.00	52	368	180	188	61	35	26
212099	Majhigawan	860.00	123	738	381	357	159	71	88
212100	Rampur Naudiha	350.20	183	1,338	703	635	235	124	111
212101	Matawar	1,433.00	417	2,516	1,314	1,202	529	273	256
212102	Kharhana	104.00	11	57	32	25	16	11	5
212103	Hardi	222.00							
212104	Parsia Kalan	1,468.60	186	1,212	641	571	104	57	47
212105	Matawaria	408.00	38	310	159	151	71	35	36
212106	Belahi	2,299.77	196	1,158	596	562	197	115	82
212107	Kusiyara	5,386.21	458	2,596	1,368	1,228	534	290	244

PRIMARY CENSUS ABSTRACT

CENSUS ABSTRACT

Hallia

Scheduled Castes population			Scheduled Tribes population			Literates			Name of Village
Persons	Males	Females	Persons	Males	Females	Persons	Males	Females	
11	12	13	14	15	16	17	18	19	2
364	188	176	-	-	-	376	248	128	Teeta
1,427	750	677	169	87	82	973	576	397	Phuliari
215	111	104	-	-	-	122	68	54	Chaura
615	302	313	-	-	-	377	232	145	Pidaria
-	-	-	-	-	-	12	6	6	Khajurahat
558	303	255	-	-	-	544	359	185	Patapara
140	72	68	-	-	-	143	98	45	Jharana
669	356	313	358	181	177	616	374	242	Badauha
652	336	316	-	-	-	597	379	218	Parsia Mudpeli
212	115	97	-	-	-	253	178	75	Parsia Khurd
415	220	195	-	-	-	329	201	128	Gaurwa
312	165	147	-	-	-	147	86	61	Mahokhar
304	157	147	-	-	-	262	167	95	Byoguna
680	356	324	-	-	-	410	261	149	Baraiya
347	185	162	-	-	-	154	105	49	Hardaya
133	66	67	-	-	-	233	136	97	Karadia
259	132	127	-	-	-	148	94	54	Jhagaraha
121	63	58	-	-	-	154	91	63	Pauri Rampur
7	3	4	-	-	-	19	14	5	Banjari Khurd
490	258	232	-	-	-	267	176	91	Suraj Garh
818	412	406	9	3	6	903	577	326	Matihara
789	412	377	-	-	-	666	437	229	Sagara
110	58	52	27	12	15	54	36	18	Magardaha
491	243	248	-	-	-	377	232	145	Haree
325	166	159	-	-	-	104	73	31	Katai
373	195	178	-	-	-	543	349	194	Dhamauli
251	126	125	55	29	26	356	246	110	Baruwa
403	205	198	-	-	-	248	159	89	Aura
36	20	16	-	-	-	30	22	8	Sarai
1,347	685	662	-	-	-	559	345	214	Nadana
103	50	53	-	-	-	178	103	75	Padari
510	268	242	-	-	-	457	266	191	Majhigawan
566	297	269	-	-	-	623	382	241	Rampur Naudiha
1,581	818	763	-	-	-	1,108	645	463	Matawar
57	32	25	-	-	-	11	6	5	Kharhana
-----Un-inhabited-----									Hardi
578	314	264	-	-	-	455	300	155	Parsia Kalan
178	89	89	-	-	-	131	72	59	Matawaria
643	331	312	237	122	115	487	261	226	Belahi
1,308	677	631	19	11	8	1,249	735	514	Kusiyara

**VILLAGE PRIMARY
C D Block -**

Location code number	Name of Village	Illiterates			Total workers			Main workers		
		Persons	Males	Females	Persons	Males	Females	Persons	Males	Females
		20	21	22	23	24	25	26	27	28
212068	Teeta	484	202	282	423	223	200	302	164	138
212069	Phuliari	1,431	683	748	1,078	576	502	758	446	312
212070	Chaura	293	136	157	217	103	114	206	98	108
212071	Pidaria	598	259	339	471	260	211	298	238	60
212072	Khajurahat	23	8	15	12	7	5	7	7	-
212073	Patapara	609	253	356	619	333	286	203	145	58
212074	Jharana	166	65	101	85	70	15	66	60	6
212075	Badauha	1,078	512	566	890	470	420	360	255	105
212076	Parsia Mudpeli	1,068	478	590	770	423	347	328	217	111
212077	Parsia Khurd	469	214	255	317	170	147	181	132	49
212078	Gaurwa	705	329	376	462	255	207	339	208	131
212079	Mahokhar	240	115	125	193	101	92	61	52	9
212080	Byoguna	365	166	199	325	183	142	108	90	18
212081	Baraiya	556	252	304	412	240	172	124	100	24
212082	Hardaya	359	165	194	239	139	100	149	93	56
212083	Karaudia	277	111	166	181	134	47	179	134	45
212084	Jhagaraha	176	81	95	188	97	91	94	72	22
212085	Pauri Rampur	192	84	108	152	77	75	73	34	39
212086	Banjari Khurd	33	9	24	24	13	11	8	4	4
212087	Suraj Garh	321	138	183	169	153	16	153	148	5
212088	Matihara	1,073	454	619	767	486	281	108	91	17
212089	Sagara	925	393	532	699	392	307	186	171	15
212090	Magardaha	141	66	75	108	66	42	10	10	-
212091	Haree	468	182	286	345	215	130	45	29	16
212092	Katai	298	138	160	216	115	101	99	98	1
212093	Dhamauli	589	253	336	520	270	250	339	182	157
212094	Baruwa	544	230	314	452	243	209	204	174	30
212095	Aura	390	176	214	313	158	155	160	154	6
212096	Sarai	35	10	25	32	16	16	3	3	-
212097	Nadana	908	403	505	593	332	261	322	299	23
212098	Padari	190	77	113	145	91	54	71	59	12
212099	Majhigawan	281	115	166	343	173	170	182	122	60
212100	Rampur Naudiha	715	321	394	620	344	276	191	158	33
212101	Matawar	1,408	669	739	1,226	636	590	689	389	300
212102	Kharhana	46	26	20	28	14	14	24	12	12
212103	Hardi				-----Un-inhabited-----					
212104	Parsia Kalan	757	341	416	424	268	156	269	261	8
212105	Matawaria	179	87	92	131	73	58	72	67	5
212106	Belahi	671	335	336	551	299	252	201	158	43
212107	Kusiyara	1,347	633	714	1,280	690	590	791	521	270

PRIMARY CENSUS ABSTRACT

CENSUS ABSTRACT

Hallia

Industrial category of main workers

Cultivators			Agricultural labourers			Household industry workers			Other workers			Name of Village
Persons	Males	Females	Persons	Males	Females	Persons	Males	Females	Persons	Males	Females	
29	30	31	32	33	34	35	36	37	38	39	40	2
107	85	22	41	27	14	112	17	95	42	35	7	Teeta
529	311	218	207	121	86	1	-	1	21	14	7	Phuliari
42	26	16	140	68	72	1	-	1	23	4	19	Chaura
48	47	1	183	133	50	17	14	3	50	44	6	Pidaria
4	4	-	-	-	-	-	-	-	3	3	-	Khajurahat
119	67	52	80	74	6	-	-	-	4	4	-	Patapara
11	11	-	33	30	3	3	3	-	19	16	3	Jharana
36	26	10	130	76	54	5	5	-	189	148	41	Badauha
76	51	25	215	133	82	10	7	3	27	26	1	Parsia Mudpeli
59	54	5	92	55	37	1	1	-	29	22	7	Parsia Khurd
142	89	53	169	98	71	3	1	2	25	20	5	Gaurwa
2	1	1	1	1	-	-	-	-	58	50	8	Mahokhar
64	60	4	29	16	13	3	3	-	12	11	1	Byoguna
22	18	4	37	22	15	6	6	-	59	54	5	Baraiya
14	10	4	123	75	48	1	1	-	11	7	4	Hardaya
97	83	14	52	30	22	17	13	4	13	8	5	Karaudia
24	23	1	34	21	13	19	14	5	17	14	3	Jhagaraha
53	25	28	12	6	6	-	-	-	8	3	5	Pauri Rampur
8	4	4	-	-	-	-	-	-	-	-	-	Banjari Khurd
36	36	-	107	102	5	8	8	-	2	2	-	Suraj Garh
74	69	5	16	12	4	-	-	-	18	10	8	Matihara
116	114	2	17	13	4	5	4	1	48	40	8	Sagara
2	2	-	5	5	-	-	-	-	3	3	-	Magardaha
9	7	2	30	17	13	-	-	-	6	5	1	Haree
7	7	-	88	88	-	-	-	-	4	3	1	Katai
80	64	16	168	74	94	7	2	5	84	42	42	Dhamauli
7	7	-	189	164	25	-	-	-	8	3	5	Baruwa
7	7	-	140	138	2	3	3	-	10	6	4	Aura
3	3	-	-	-	-	-	-	-	-	-	-	Sarai
57	55	2	263	244	19	-	-	-	2	-	2	Nadana
55	53	2	2	1	1	7	3	4	7	2	5	Padari
10	9	1	115	60	55	-	-	-	57	53	4	Majhigawan
119	117	2	48	26	22	-	-	-	24	15	9	Rampur Naudiha
321	298	23	294	45	249	-	-	-	74	46	28	Matawar
-	-	-	24	12	12	-	-	-	-	-	-	Kharhana
-----Un-inhabited-----												Hardi
12	12	-	252	248	4	-	-	-	5	1	4	Parsia Kalan
8	8	-	57	57	-	-	-	-	7	2	5	Matawaria
46	41	5	68	43	25	-	-	-	87	74	13	Belahi
48	29	19	492	261	231	2	1	1	249	230	19	Kusiyara

VILLAGE PRIMARY
C D Block -

Location code number		Industrial category								
		Marginal workers			Cultivators			Agricultural labourers		
		Persons	Males	Females	Persons	Males	Females	Persons	Males	Females
1	2	41	42	43	44	45	46	47	48	49
212068	Teeta	121	59	62	8	4	4	107	55	52
212069	Phuliari	320	130	190	27	15	12	286	111	175
212070	Chaura	11	5	6	1	1	-	8	3	5
212071	Pidaria	173	22	151	1	1	-	143	17	126
212072	Khajurahat	5	-	5	-	-	-	-	-	-
212073	Patapara	416	188	228	7	3	4	407	184	223
212074	Jharana	19	10	9	1	1	-	15	6	9
212075	Badauha	530	215	315	49	28	21	417	154	263
212076	Parsia Mudpeli	442	206	236	21	16	5	393	172	221
212077	Parsia Khurd	136	38	98	14	9	5	104	22	82
212078	Gaurwa	123	47	76	22	10	12	80	27	53
212079	Mahokhar	132	49	83	-	-	-	120	42	78
212080	Byoguna	217	93	124	3	1	2	212	90	122
212081	Baraiya	288	140	148	8	3	5	249	122	127
212082	Hardaya	90	46	44	2	1	1	86	44	42
212083	Karaudia	2	-	2	-	-	-	2	-	2
212084	Jhagaraha	94	25	69	3	1	2	56	14	42
212085	Pauri Rampur	79	43	36	5	4	1	31	14	17
212086	Banjari Khurd	16	9	7	2	1	1	-	-	-
212087	Suraj Garh	16	5	11	-	-	-	6	2	4
212088	Matihara	659	395	264	107	78	29	523	299	224
212089	Sagara	513	221	292	40	30	10	423	153	270
212090	Magardaha	98	56	42	3	2	1	92	51	41
212091	Haree	300	186	114	36	28	8	239	136	103
212092	Katai	117	17	100	-	-	-	117	17	100
212093	Dhamauli	181	88	93	8	7	1	142	67	75
212094	Baruwa	248	69	179	-	-	-	248	69	179
212095	Aura	153	4	149	6	-	6	144	4	140
212096	Sarai	29	13	16	5	3	2	24	10	14
212097	Nadana	271	33	238	4	1	3	267	32	235
212098	Padari	74	32	42	2	2	-	55	23	32
212099	Majhigawan	161	51	110	5	4	1	151	43	108
212100	Rampur Naudiha	429	186	243	32	29	3	389	152	237
212101	Matawar	537	247	290	16	11	5	517	234	283
212102	Kharhana	4	2	2	-	-	-	4	2	2
212103	Hardi									
212104	Parsia Kalan	155	7	148	1	1	-	153	6	147
212105	Matawaria	59	6	53	2	1	1	57	5	52
212106	Belahi	350	141	209	6	3	3	310	121	189
212107	Kusiyara	489	169	320	6	4	2	312	154	158

PRIMARY CENSUS ABSTRACT

CENSUS ABSTRACT

Hallia

of marginal workers

Household industry workers									Other workers			Non-workers			Name of Village	Location code number
Persons	Males	Females	Persons	Males	Females	Persons	Males	Females								
50	51	52	53	54	55	56	57	58	2	1						
3	-	3	3	-	3	437	227	210	Teeta	212068						
2	1	1	5	3	2	1,326	683	643	Phuliari	212069						
-	-	-	2	1	1	198	101	97	Chaura	212070						
25	3	22	4	1	3	504	231	273	Pidaria	212071						
4	-	4	1	-	1	23	7	16	Khajurahat	212072						
-	-	-	2	1	1	534	279	255	Patapara	212073						
2	2	-	1	1	-	224	93	131	Jharana	212074						
5	1	4	59	32	27	804	416	388	Badauha	212075						
11	7	4	17	11	6	895	434	461	Parsia Mudpeli	212076						
-	-	-	18	7	11	405	222	183	Parsia Khurd	212077						
-	-	-	21	10	11	572	275	297	Gaurwa	212078						
-	-	-	12	7	5	194	100	94	Mahokhar	212079						
1	1	-	1	1	-	302	150	152	Byoguna	212080						
15	6	9	16	9	7	554	273	281	Baraiya	212081						
-	-	-	2	1	1	274	131	143	Hardaya	212082						
-	-	-	-	-	-	329	113	216	Karaudia	212083						
29	8	21	6	2	4	136	78	58	Jhagaraha	212084						
-	-	-	43	25	18	194	98	96	Pauri Rampur	212085						
-	-	-	14	8	6	28	10	18	Banjari Khurd	212086						
10	3	7	-	-	-	419	161	258	Suraj Garh	212087						
-	-	-	29	18	11	1,209	545	664	Matihara	212088						
7	5	2	43	33	10	892	438	454	Sagara	212089						
-	-	-	3	3	-	87	36	51	Magardaha	212090						
1	1	-	24	21	3	500	199	301	Haree	212091						
-	-	-	-	-	-	186	96	90	Katai	212092						
10	1	9	21	13	8	612	332	280	Dhamauli	212093						
-	-	-	-	-	-	448	233	215	Baruwa	212094						
1	-	1	2	-	2	325	177	148	Aura	212095						
-	-	-	-	-	-	33	16	17	Sarai	212096						
-	-	-	-	-	-	874	416	458	Nadana	212097						
8	4	4	9	3	6	223	89	134	Padari	212098						
-	-	-	5	4	1	395	208	187	Majhigawan	212099						
3	1	2	5	4	1	718	359	359	Rampur Naudiha	212100						
1	-	1	3	2	1	1,290	678	612	Matawar	212101						
-	-	-	-	-	-	29	18	11	Kharhana	212102						
-----Un-inhabited-----										Hardi	212103					
-	-	-	1	-	1	788	373	415	Parsia Kalan	212104						
-	-	-	-	-	-	179	86	93	Matawaria	212105						
-	-	-	34	17	17	607	297	310	Belahi	212106						
2	1	1	169	10	159	1,316	678	638	Kusiyara	212107						

VILLAGE PRIMARY
C D Block -

Location code number	Name of Village	Area of Village in hectares	Number of households	Total population (including institutional and houseless population)			Population in the age-group 0-6		
				Persons	Males	Females	Persons	Males	Females
1	2	3	4	5	6	7	8	9	10
0794	Marihan (Total)	64,457.55	22,671	1,33,872	69,794	64,078	24,674	12,734	11,940
0794	Marihan (Rural)	64,457.55	22,671	1,33,872	69,794	64,078	24,674	12,734	11,940
0794	Marihan (Urban)	0.00	-	-	-	-	-	-	-
RURAL									
212108	Kirha	401.18	171	1,112	562	550	212	96	116
212109	Rampur Thakur Dayal	243.21	133	852	448	404	171	88	83
212110	Devri Uttar	5,579.92	387	2,700	1,458	1,242	588	302	286
212111	Gajari	56.40	49	261	149	112	38	23	15
212112	Katua Urf Farchua	80.40							
212113	Bahuti	2,657.00	495	3,023	1,593	1,430	662	344	318
212114	Gulalpur	147.90	271	1,419	766	653	181	103	78
212115	Hardi Mishr	126.75	304	1,913	1,030	883	343	163	180
212116	Puranipur	386.61	50	285	149	136	36	18	18
212117	Dhanawal	640.82	251	1,663	872	791	301	170	131
212118	Belahara	406.35	167	1,104	572	532	164	83	81
212119	Fuliyari	69.00	87	552	295	257	93	52	41
212120	Hinauti Swaruppur	81.04	48	255	129	126	42	20	22
212121	Parmapur	135.16	106	596	319	277	141	75	66
212122	Banwaripur	72.20	77	542	276	266	69	30	39
212123	Atari	337.19	144	860	442	418	188	88	100
212124	Adhiya	79.89	45	307	160	147	51	31	20
212125	Hardi Khurd	125.00	99	701	379	322	154	80	74
212126	Gortutwa	201.00	172	1,041	543	498	241	125	116
212127	Haraura	610.00	253	1,702	875	827	348	175	173
212128	Majhawani	168.41	124	813	433	380	122	67	55
212129	Kotwa Pandey	352.05	327	2,077	1,090	987	363	184	179
212130	Sikatahi	409.22	31	31	27	4	-	-	-
212131	Amoi	1,758.48	535	3,216	1,673	1,543	685	356	329
212132	Kaserua	375.25							
212133	Purwa	65.81	55	338	171	167	60	31	29
212134	Araji Purwa	0.45							
212135	Devari Shivbalak	1.21	4	16	6	10	3	1	2
212136	Devari Bisheshar No.1	4.03							
212137	Devari Bisheshar No.2	5.78	1	12	7	5	1	1	-
212138	Devari Bisheshar No.3	19.38	4	22	12	10	3	1	2
212139	Devari Raja	14.54	41	244	128	116	49	23	26
212140	Devar Dubarkhas	320.33	132	738	368	370	166	74	92
212141	Devari Shiv Balak Khas	63.31	16	67	34	33	10	5	5
212142	Devari Dubar No.2	1.13							
212143	Devari Shiv Balak No.3	4.08							
212144	Devari Dubar No.3	2.85							
212145	Devari Dubar No.1	12.43	41	204	102	102	55	30	25
212146	Devari Shiv Balak No.3	1.91							
212147	Baraipur Pathraur	45.83	4	13	7	6	1	-	1
212148	Baraipur Khas	56.87	77	449	233	216	91	48	43
212149	Devari Kataia	33.07	35	276	145	131	54	26	28
212150	Devari Urf Nakati	34.54	31	168	86	82	27	13	14
212151	Ramchanderpur	21.90	14	68	38	30	15	9	6
212152	Lalapur	38.49	106	581	294	287	103	44	59
212153	Semariha Lalapur No.1	17.70	5	32	19	13	6	5	1
212154	Medanipur	37.94	5	18	7	11	1	-	1
212155	Semariha Lalapur No.2	8.73	5	33	18	15	9	4	5
212156	Pathraur	910.56	128	687	351	336	111	55	56
212157	Khanhwar Majhari	457.20	324	1,794	936	858	318	164	154
212158	Semariha Pathraur No.1	15.85	9	50	28	22	9	6	3

PRIMARY CENSUS ABSTRACT

CENSUS ABSTRACT

Marihan

Scheduled Castes population			Scheduled Tribes population			Literates			Name of Village
Persons	Males	Females	Persons	Males	Females	Persons	Males	Females	
11	12	13	14	15	16	17	18	19	2
71,253	36,978	34,275	2,569	1,333	1,236	63,286	38,627	24,659	Marihan (Total)
71,253	36,978	34,275	2,569	1,333	1,236	63,286	38,627	24,659	Marihan (Rural)
-	-	-	-	-	-	-	-	-	Marihan (Urban)
RURAL									
45	23	22	-	-	-	437	277	160	Kirha
411	224	187	-	-	-	444	263	181	Rampur Thakur Dayal
1,332	737	595	-	-	-	1,292	821	471	Devri Uttar
214	122	92	-	-	-	100	69	31	Gajari
-----Un-inhabited-----									
1,594	849	745	113	60	53	1,493	923	570	Katua Urf Farchua
334	171	163	-	-	-	728	451	277	Bahuti
785	423	362	17	11	6	906	589	317	Gulalpur
59	28	31	-	-	-	137	86	51	Hardi Mishr
606	327	279	-	-	-	845	511	334	Puranipur
384	205	179	-	-	-	650	376	274	Dhanawal
130	70	60	-	-	-	330	202	128	Belahara
26	9	17	9	6	3	152	87	65	Fuliyari
303	164	139	-	-	-	271	162	109	Hinauti Swaruppur
339	176	163	-	-	-	296	174	122	Parmapur
462	244	218	-	-	-	379	234	145	Banwaripur
73	40	33	-	-	-	171	99	72	Atari
287	161	126	-	-	-	292	195	97	Adhiya
624	327	297	-	-	-	468	281	187	Hardi Khurd
556	301	255	310	152	158	604	366	238	Gortutwa
255	127	128	-	-	-	374	233	141	Haraura
944	502	442	112	58	54	1,041	655	386	Majhawani
4	3	1	-	-	-	23	20	3	Kotwa Pandey
1,736	902	834	-	-	-	1,254	758	496	Sikatahi
-----Un-inhabited-----									
116	61	55	-	-	-	216	118	98	Amoi
-----Un-inhabited-----									
15	5	10	-	-	-	8	5	3	Kaserua
-----Un-inhabited-----									
-	-	-	-	-	-	10	6	4	Purwa
6	2	4	16	10	6	11	8	3	Araji Purwa
207	108	99	-	-	-	99	60	39	Devari Shivbalak
503	251	252	22	14	8	310	190	120	Devari Bishesar No.1
2	1	1	-	-	-	48	26	22	Devari Bishesar No.2
-----Un-inhabited-----									
-----Un-inhabited-----									
-----Un-inhabited-----									
181	90	91	-	-	-	68	40	28	Devari Bishesar No.3
-----Un-inhabited-----									
8	5	3	-	-	-	6	4	2	Devari Dubar No.2
239	120	119	-	-	-	242	144	98	Devari Shiv Balak No.3
32	16	16	-	-	-	158	103	55	Devari Dubar No.3
122	62	60	-	-	-	84	46	38	Devari Shiv Balak No.3
40	22	18	-	-	-	35	20	15	Baraipur Pathraur
459	237	222	-	-	-	305	182	123	Baraipur Khas
-	-	-	-	-	-	24	14	10	Devari Kataia
-	-	-	-	-	-	8	4	4	Devari Urf Nakati
17	9	8	-	-	-	18	11	7	Ramchandrapur
216	108	108	4	2	2	355	197	158	Lalapur
1,100	569	531	-	-	-	578	346	232	Semariha Lalapur No.1
50	28	22	-	-	-	17	10	7	Medanipur
									Semariha Lalapur No.2
									Pathraur
									Khanhwar Majhari
									Semariha Pathraur No.1

VILLAGE PRIMARY
C D Block -

Location code number	Name of Village	Illiterates			Total workers			Main workers		
		Persons	Males	Females	Persons	Males	Females	Persons	Males	Females
1	2	20	21	22	23	24	25	26	27	28
0794	Marihan (Total)	70,586	31,167	39,419	55,002	33,325	21,677	29,150	20,003	9,147
0794	Marihan (Rural)	70,586	31,167	39,419	55,002	33,325	21,677	29,150	20,003	9,147
0794	Marihan (Urban)	-	-	-	-	-	-	-	-	-
	RURAL									
212108	Kirha	675	285	390	516	265	251	171	118	53
212109	Rampur Thakur Dayal	408	185	223	264	190	74	148	98	50
212110	Devri Uttar	1,408	637	771	804	618	186	579	519	60
212111	Gajari	161	80	81	104	53	51	101	51	50
212112	Katua Urf Farchua				-----Un-inhabited-----					
212113	Bahuti	1,530	670	860	1,012	754	258	595	447	148
212114	Gulalpur	691	315	376	683	362	321	649	352	297
212115	Hardi Mishr	1,007	441	566	670	478	192	272	230	42
212116	Puranipur	148	63	85	77	58	19	49	40	9
212117	Dhanawal	818	361	457	553	375	178	386	296	90
212118	Belahara	454	196	258	372	252	120	231	161	70
212119	Fuliyari	222	93	129	177	141	36	175	140	35
212120	Hinauti Swaruppur	103	42	61	141	85	56	92	60	32
212121	Parmapur	325	157	168	261	139	122	169	97	72
212122	Banwaripur	246	102	144	182	122	60	78	65	13
212123	Atari	481	208	273	256	236	20	90	79	11
212124	Adhiya	136	61	75	176	95	81	112	74	38
212125	Hardi Khurd	409	184	225	318	168	150	317	168	149
212126	Gortutwa	573	262	311	507	275	232	497	272	225
212127	Haraura	1,098	509	589	465	436	29	422	393	29
212128	Majhawani	439	200	239	170	95	75	109	59	50
212129	Kotwa Pandey	1,036	435	601	668	446	222	304	205	99
212130	Sikatahi	8	7	1	30	26	4	2	2	-
212131	Amoi	1,962	915	1,047	1,172	777	395	374	291	83
212132	Kaserua				-----Un-inhabited-----					
212133	Purwa	122	53	69	149	86	63	14	9	5
212134	Araji Purwa				-----Un-inhabited-----					
212135	Devari Shivbalak	8	1	7	9	4	5	9	4	5
212136	Devari Bisheshar No.1				-----Un-inhabited-----					
212137	Devari Bisheshar No.2	2	1	1	4	2	2	3	2	1
212138	Devari Bisheshar No.3	11	4	7	10	5	5	5	3	2
212139	Devari Raja	145	68	77	121	66	55	5	5	-
212140	Devar Dubarkhas	428	178	250	358	194	164	284	175	109
212141	Devari Shiv Balak Khas	19	8	11	17	17	-	15	15	-
212142	Devari Dubar No.2				-----Un-inhabited-----					
212143	Devari Shiv Balak No.3				-----Un-inhabited-----					
212144	Devari Dubar No.3				-----Un-inhabited-----					
212145	Devari Dubar No.1	136	62	74	62	43	19	27	27	-
212146	Devari Shiv Balak No.3				-----Un-inhabited-----					
212147	Baraipur Pathraur	7	3	4	5	4	1	4	3	1
212148	Baraipur Khas	207	89	118	135	94	41	94	90	4
212149	Devari Kataia	118	42	76	56	56	-	53	53	-
212150	Devari Urf Nakati	84	40	44	39	37	2	39	37	2
212151	Ramchanderpur	33	18	15	28	18	10	18	18	-
212152	Lalapur	276	112	164	223	144	79	202	136	66
212153	Semariha Lalapur No.1	8	5	3	7	7	-	6	6	-
212154	Medanipur	10	3	7	7	5	2	7	5	2
212155	Semariha Lalapur No.2	15	7	8	10	8	2	7	7	-
212156	Pathraur	332	154	178	192	159	33	186	155	31
212157	Khanhwar Majhari	1,216	590	626	849	505	344	268	202	66
212158	Semariha Pathraur No.1	33	18	15	19	16	3	19	16	3

PRIMARY CENSUS ABSTRACT

CENSUS ABSTRACT
Marihan

Industrial category of main workers													Name of Village
Household industry													
Cultivators			Agricultural labourers			workers			Other workers				
Persons	Males	Females	Persons	Males	Females	Persons	Males	Females	Persons	Males	Females		
29	30	31	32	33	34	35	36	37	38	39	40	2	
8,796	7,010	1,786	14,972	9,215	5,757	1,271	793	478	4,111	2,985	1,126	Marihan (Total)	
8,796	7,010	1,786	14,972	9,215	5,757	1,271	793	478	4,111	2,985	1,126	Marihan (Rural)	
-	-	-	-	-	-	-	-	-	-	-	-	Marihan (Urban)	
RURAL													
90	71	19	7	5	2	3	2	1	71	40	31	Kirha	
115	75	40	3	1	2	16	13	3	14	9	5	Rampur Thakur Dayal	
257	243	14	232	198	34	17	15	2	73	63	10	Devri Uttar	
-	-	-	101	51	50	-	-	-	-	-	-	Gajari	
-----Un-inhabited-----												Katua Urf Farchua	
214	203	11	173	136	37	118	42	76	90	66	24	Bahuti	
1	1	-	640	346	294	1	1	-	7	4	3	Gulalpur	
92	91	1	84	66	18	11	8	3	85	65	20	Hardi Mishr	
18	12	6	24	21	3	2	2	-	5	5	-	Puranipur	
180	179	1	20	18	2	70	3	67	116	96	20	Dhanawal	
5	5	-	165	101	64	5	5	-	56	50	6	Belahara	
86	83	3	84	53	31	-	-	-	5	4	1	Fuliyari	
25	23	2	51	24	27	1	1	-	15	12	3	Hinauti Swaruppur	
71	46	25	95	48	47	1	1	-	2	2	-	Parmapur	
25	25	-	5	4	1	-	-	-	48	36	12	Banwaripur	
34	32	2	1	1	-	8	6	2	47	40	7	Atari	
18	18	-	48	28	20	1	-	1	45	28	17	Adhiya	
12	10	2	268	139	129	12	5	7	25	14	11	Hardi Khurd	
88	84	4	339	157	182	49	19	30	21	12	9	Gortutwa	
168	165	3	130	124	6	-	-	-	124	104	20	Haraura	
30	19	11	26	14	12	4	2	2	49	24	25	Majhawani	
131	78	53	10	7	3	3	1	2	160	119	41	Kotwa Pandey	
-	-	-	-	-	-	-	-	-	2	2	-	Sikatahi	
137	115	22	207	155	52	12	6	6	18	15	3	Amoi	
-----Un-inhabited-----												Kaserua	
5	5	-	-	-	-	-	-	-	9	4	5	Purwa	
-----Un-inhabited-----												Araji Purwa	
3	3	-	6	1	5	-	-	-	-	-	-	Devvari Shivbalak	
-----Un-inhabited-----												Devvari Bisheswar No.1	
2	2	-	1	-	1	-	-	-	-	-	-	Devvari Bisheswar No.2	
-	-	-	5	3	2	-	-	-	-	-	-	Devvari Bisheswar No.3	
2	2	-	-	-	-	1	1	-	2	2	-	Devvari Raja	
66	63	3	205	102	103	1	-	1	12	10	2	Devar Dubarkhas	
12	12	-	-	-	-	-	-	-	3	3	-	Devari Shiv Balak Khas	
-----Un-inhabited-----												Devari Dubar No.2	
-----Un-inhabited-----												Devari Shiv Balak No.3	
-----Un-inhabited-----												Devari Dubar No.3	
3	3	-	13	13	-	4	4	-	7	7	-	Devari Dubar No.1	
-----Un-inhabited-----												Devari Shiv Balak No.3	
2	2	-	2	1	1	-	-	-	-	-	-	Baraipur Pathraur	
27	26	1	50	48	2	2	2	-	15	14	1	Baraipur Khas	
15	15	-	38	38	-	-	-	-	-	-	-	Devari Kataia	
10	9	1	27	27	-	-	-	-	2	1	1	Devari Urf Nakati	
8	8	-	10	10	-	-	-	-	-	-	-	Ramchanderpur	
20	17	3	174	114	60	1	1	-	7	4	3	Lalapur	
4	4	-	2	2	-	-	-	-	-	-	-	Semariha Lalapur No.1	
7	5	2	-	-	-	-	-	-	-	-	-	Medanipur	
2	2	-	5	5	-	-	-	-	-	-	-	Semariha Lalapur No.2	
66	65	1	56	45	11	3	2	1	61	43	18	Pathraur	
70	62	8	187	130	57	-	-	-	11	10	1	Khanhwar Majhari	
-	-	-	19	16	3	-	-	-	-	-	-	Semariha Pathraur No.1	

VILLAGE PRIMARY
C D Block -

		Industrial category								
Location code number	Name of Village	Marginal workers			Cultivators			Agricultural labourers		
		Persons	Males	Females	Persons	Males	Females	Persons	Males	Females
1	2	41	42	43	44	45	46	47	48	49
0794	Marihan (Total)	25,852	13,322	12,530	2,198	1,059	1,139	17,030	8,272	8,758
0794	Marihan (Rural)	25,852	13,322	12,530	2,198	1,059	1,139	17,030	8,272	8,758
0794	Marihan (Urban)	-	-	-	-	-	-	-	-	-
	RURAL									
212108	Kirha	345	147	198	130	30	100	114	22	92
212109	Rampur Thakur Dayal	116	92	24	4	4	-	-	-	-
212110	Devri Uttar	225	99	126	6	5	1	87	36	51
212111	Gajari	3	2	1	-	-	-	3	2	1
212112	Katua Urf Farchua									
212113	Bahuti	417	307	110	5	2	3	179	127	52
212114	Gulalpur	34	10	24	3	2	1	31	8	23
212115	Hardi Mishr	398	248	150	6	4	2	202	145	57
212116	Puranipur	28	18	10	9	7	2	5	4	1
212117	Dhanawal	167	79	88	3	1	2	76	16	60
212118	Belahara	141	91	50	11	3	8	33	20	13
212119	Fuliyari	2	1	1	1	-	1	1	1	-
212120	Hinauti Swaruppur	49	25	24	4	1	3	44	23	21
212121	Parmapur	92	42	50	2	1	1	88	39	49
212122	Banwaripur	104	57	47	4	4	-	5	2	3
212123	Atari	166	157	9	14	14	-	123	118	5
212124	Adhiya	64	21	43	19	7	12	33	7	26
212125	Hardi Khurd	1	-	1	-	-	-	1	-	1
212126	Gortutwa	10	3	7	-	-	-	-	-	-
212127	Haraura	43	43	-	16	16	-	15	15	-
212128	Majhawani	61	36	25	12	6	6	19	12	7
212129	Kotwa Pandey	364	241	123	6	4	2	306	207	99
212130	Sikatahi	28	24	4	-	-	-	-	-	-
212131	Amoi	798	486	312	73	38	35	449	226	223
212132	Kaserua									
212133	Purwa	135	77	58	9	9	-	107	55	52
212134	Araji Purwa									
212135	Devari Shivbalak	-	-	-	-	-	-	-	-	-
212136	Devari Bisheshar No.1									
212137	Devari Bisheshar No.2	1	-	1	-	-	-	1	-	1
212138	Devari Bisheshar No.3	5	2	3	-	-	-	5	2	3
212139	Devari Raja	116	61	55	-	-	-	116	61	55
212140	Devar Dubarkhas	74	19	55	3	1	2	69	18	51
212141	Devari Shiv Balak Khas	2	2	-	-	-	-	2	2	-
212142	Devari Dubar No.2									
212143	Devari Shiv Balak No.3									
212144	Devari Dubar No.3									
212145	Devari Dubar No.1	35	16	19	-	-	-	31	12	19
212146	Devari Shiv Balak No.3									
212147	Baraipur Pathraur	1	1	-	-	-	-	1	1	-
212148	Baraipur Khas	41	4	37	-	-	-	39	2	37
212149	Devari Kataia	3	3	-	-	-	-	3	3	-
212150	Devari Urf Nakati	-	-	-	-	-	-	-	-	-
212151	Ramchanderpur	10	-	10	-	-	-	10	-	10
212152	Lalapur	21	8	13	-	-	-	21	8	13
212153	Semariha Lalapur No.1	1	1	-	-	-	-	1	1	-
212154	Medanipur	-	-	-	-	-	-	-	-	-
212155	Semariha Lalapur No.2	3	1	2	-	-	-	3	1	2
212156	Pathraur	6	4	2	1	1	-	1	-	1
212157	Khanhwar Majhari	581	303	278	44	43	1	532	257	275
212158	Semariha Pathraur No.1	-	-	-	-	-	-	-	-	-

PRIMARY CENSUS ABSTRACT

CENSUS ABSTRACT

Marihan

of marginal workers										Location code number
Household industry workers			Other workers			Non-workers			Name of Village	
Persons	Males	Females	Persons	Males	Females	Persons	Males	Females		
50	51	52	53	54	55	56	57	58	2	1
1,244	515	729	5,380	3,476	1,904	78,870	36,469	42,401	Marihan (Total)	0794
1,244	515	729	5,380	3,476	1,904	78,870	36,469	42,401	Marihan (Rural)	0794
-	-	-	-	-	-	-	-	-	Marihan (Urban)	0794
RURAL										
-	-	-	101	95	6	596	297	299	Kirha	212108
-	-	-	112	88	24	588	258	330	Rampur Thakur Dayal	212109
4	-	4	128	58	70	1,896	840	1,056	Devri Uttar	212110
-	-	-	-	-	-	157	96	61	Gajari	212111
-----Un-inhabited-----										
-	-	-	-	-	-	-	-	-	Katua Urf Farchua	212112
49	17	32	184	161	23	2,011	839	1,172	Bahuti	212113
-	-	-	-	-	-	736	404	332	Gulalpur	212114
14	7	7	176	92	84	1,243	552	691	Hardi Mishr	212115
1	1	-	13	6	7	208	91	117	Puranipur	212116
4	2	2	84	60	24	1,110	497	613	Dhanawal	212117
18	11	7	79	57	22	732	320	412	Belahara	212118
-	-	-	-	-	-	375	154	221	Fuliyari	212119
-	-	-	1	1	-	114	44	70	Hinauti Swaruppur	212120
1	1	-	1	1	-	335	180	155	Parmapur	212121
1	-	1	94	51	43	360	154	206	Banwaripur	212122
9	7	2	20	18	2	604	206	398	Atari	212123
1	1	-	11	6	5	131	65	66	Adhiya	212124
-	-	-	-	-	-	383	211	172	Hardi Khurd	212125
6	1	5	4	2	2	534	268	266	Gortutwa	212126
-	-	-	12	12	-	1,237	439	798	Haraura	212127
4	2	2	26	16	10	643	338	305	Majhawani	212128
5	4	1	47	26	21	1,409	644	765	Kotwa Pandey	212129
2	2	-	26	22	4	1	1	-	Sikatahi	212130
9	4	5	267	218	49	2,044	896	1,148	Amoi	212131
-----Un-inhabited-----										
-	-	-	19	13	6	189	85	104	Kaserua	212132
-----Un-inhabited-----										
-	-	-	-	-	-	7	2	5	Purwa	212133
-----Un-inhabited-----										
-	-	-	-	-	-	7	2	5	Araji Purwa	212134
-----Un-inhabited-----										
-	-	-	-	-	-	8	5	3	Devari Shivbalak	212135
-----Un-inhabited-----										
-	-	-	-	-	-	8	5	3	Devari Bisheshar No.1	212136
-	-	-	-	-	-	12	7	5	Devari Bisheshar No.2	212137
-	-	-	-	-	-	12	7	5	Devari Bisheshar No.3	212138
-	-	-	-	-	-	123	62	61	Devari Raja	212139
-	-	-	2	-	2	380	174	206	Devar Dubarkhas	212140
-	-	-	-	-	-	50	17	33	Devari Shiv Balak Khas	212141
-----Un-inhabited-----										
-----Un-inhabited-----										
-----Un-inhabited-----										
-	-	-	4	4	-	142	59	83	Devari Dubar No.2	212142
-----Un-inhabited-----										
-----Un-inhabited-----										
-	-	-	-	-	-	8	3	5	Devari Shiv Balak No.3	212143
-	-	-	-	-	-	8	3	5	Devari Dubar No.3	212144
-	-	-	-	-	-	8	3	5	Devari Dubar No.1	212145
-----Un-inhabited-----										
-	-	-	-	-	-	8	3	5	Devari Shiv Balak No.3	212146
-	-	-	-	-	-	8	3	5	Baraipur Pathraur	212147
2	2	-	-	-	-	314	139	175	Baraipur Khas	212148
-	-	-	-	-	-	220	89	131	Devari Kataia	212149
-	-	-	-	-	-	129	49	80	Devari Urf Nakati	212150
-	-	-	-	-	-	40	20	20	Ramchanderpur	212151
-	-	-	-	-	-	358	150	208	Lalapur	212152
-	-	-	-	-	-	25	12	13	Semariha Lalapur No.1	212153
-	-	-	-	-	-	11	2	9	Medanipur	212154
-	-	-	-	-	-	23	10	13	Semariha Lalapur No.2	212155
-	-	-	4	3	1	495	192	303	Pathraur	212156
-	-	-	5	3	2	945	431	514	Khanhwar Majhari	212157
-	-	-	-	-	-	31	12	19	Semariha Pathraur No.1	212158

VILLAGE PRIMARY
C D Block -

Location code number	Name of Village	Area of Village in hectares	Number of households	Total population (including institutional and houseless population)			Population in the age-group 0-6		
				Persons	Males	Females	Persons	Males	Females
1	2	3	4	5	6	7	8	9	10
212159	Kuhki	735.43	125	733	390	343	114	60	54
212160	Muskira	450.93	95	546	268	278	107	52	55
212161	Khanhwar Dubar	104.09	73	386	187	199	66	34	32
212162	Gohiya Khurd	7.11	13	70	36	34	16	11	5
212163	Newarhia	289.84	265	1,367	713	654	261	137	124
212164	Gohia Kalan	26.50	55	271	138	133	58	29	29
212165	Semariha Pathraur No.2	7.17	1	4	2	2	1	1	-
212166	Kakrad	409.85	530	3,091	1,591	1,500	583	293	290
212167	Piuri	188.88	92	721	373	348	131	70	61
212168	Gorha	198.91	138	724	359	365	132	64	68
212169	Oberadih	362.05	119	691	352	339	112	55	57
212170	Atari Uttar	11.37	14	63	38	25	10	5	5
212171	Atari Dakshin	268.72	90	727	364	363	120	68	52
212172	Rampur Atari	145.33	122	975	526	449	157	82	75
212173	Chalha	357.29	34	232	121	111	58	26	32
212174	Chhivlaha	40.46	103	614	306	308	135	62	73
212175	Boda Khurd	141.83	82	551	297	254	95	58	37
212176	Boda Kalan	197.26	31	175	94	81	33	21	12
212177	Neemdihi	235.45	68	336	173	163	62	32	30
212178	Rah Kalan	1,506.51	361	2,216	1,173	1,043	409	202	207
212179	Sam Sadia	155.22	142	844	435	409	159	77	82
212180	Barauha	76.28	25	153	89	64	27	20	7
212181	Tulasipur	102.76	60	400	201	199	75	41	34
212182	Kanhaipur	552.00	469	2,676	1,419	1,257	454	235	219
212183	Chak Geruahi	10.96	77	439	228	211	102	58	44
212184	Tolagi	135.39	87	555	290	265	72	42	30
212185	Geruahi	59.95	60	345	190	155	67	29	38
212186	Raikal	323.85	191	1,220	619	601	257	145	112
212187	Parsia	3,527.74	32	233	120	113	49	28	21
212188	Bharehata	609.28	116	889	459	430	199	106	93
212189	Ghori	254.62	139	896	440	456	171	77	94
212190	Banaki	1,412.71	707	4,767	2,470	2,297	1,075	555	520
212191	Atraila Pandey	361.82	10	50	20	30	14	3	11
212192	Hinauta Raja	373.51	73	378	215	163	74	40	34
212193	Asarhi	279.12	89	506	272	234	107	55	52
212194	Sirsi	1,356.64	145	1,046	549	497	192	101	91
212195	Sarsawa	171.83	98	511	249	262	80	34	46
212196	Leduki	1,594.87	305	1,772	913	859	369	199	170
212197	Joon	0.00	-	-	-	-	-	-	-
212198	Hardi Kalan	2,193.00	102	422	243	179	39	22	17
212199	Papraon	916.00	198	1,086	590	496	252	125	127
212200	Garhawa	1,748.00	293	1,717	877	840	392	212	180
212201	Babhani Thapanawa	494.00	173	1,267	671	596	225	106	119
212202	Padaria Khurd	0.00	397	2,332	1,207	1,125	406	204	202
212203	Padaria Kalan	326.53	462	2,786	1,397	1,389	603	284	319
212204	Rampur	233.00	320	2,458	1,276	1,182	431	222	209
212205	Rexa Khurd	2,477.00	161	922	474	448	194	98	96
212206	Patehara Kalan Urf Kubari Pate	1,820.33	1,237	6,659	3,481	3,178	1,187	622	565
212207	Karauda	640.82	144	1,006	522	484	192	95	97
212208	Darhia	209.13	65	387	201	186	59	26	33
212209	Pachokhara Khurd	2,648.77	136	781	407	374	122	57	65
212210	Khantara	19.64	240	1,037	535	502	154	74	80
212211	Malua	1,017.31	254	1,412	756	656	261	146	115
212212	Sonarai	962.41	-	-	-	-	-	-	-

PRIMARY CENSUS ABSTRACT

CENSUS ABSTRACT

Marihan

Scheduled Castes population			Scheduled Tribes population			Literates			Name of Village
Persons	Males	Females	Persons	Males	Females	Persons	Males	Females	
11	12	13	14	15	16	17	18	19	2
627	327	300	-	-	-	371	243	128	Kuhki
313	161	152	-	-	-	285	162	123	Muskira
119	61	58	-	-	-	201	109	92	Khanhwar Dubar
-	-	-	-	-	-	35	19	16	Gohiya Khurd
900	467	433	-	-	-	507	323	184	Newarhia
-	-	-	-	-	-	115	70	45	Gohia Kalan
-	-	-	-	-	-	1	1	-	Semariha Pathraur No.2
1,176	584	592	-	-	-	1,488	911	577	Kakrad
278	135	143	-	-	-	408	246	162	Piuri
550	266	284	-	-	-	312	174	138	Gorha
239	124	115	-	-	-	372	222	150	Oberadih
59	36	23	-	-	-	23	18	5	Atari Uttar
601	296	305	-	-	-	390	223	167	Atari Dakshin
320	164	156	-	-	-	507	332	175	Rampur Atari
143	78	65	-	-	-	94	62	32	Chalha
483	237	246	-	-	-	320	192	128	Chhivlaha
48	25	23	-	-	-	308	185	123	Boda Khurd
60	34	26	-	-	-	81	49	32	Boda Kalan
300	156	144	-	-	-	141	90	51	Neemdih
780	395	385	-	-	-	1,034	645	389	Rah Kalan
219	118	101	-	-	-	360	226	134	Sam Sadia
84	48	36	-	-	-	68	44	24	Barauha
283	138	145	-	-	-	160	95	65	Tulasipur
1,433	754	679	32	14	18	1,302	830	472	Kanhaipur
381	195	186	-	-	-	202	125	77	Chak Geruahi
159	83	76	-	-	-	375	210	165	Tolagi
257	142	115	-	-	-	189	121	68	Geruahi
704	353	351	-	-	-	413	251	162	Raikal
179	90	89	5	3	2	95	58	37	Parsia
452	230	222	-	-	-	315	195	120	Bharehata
371	186	185	-	-	-	410	266	144	Ghori
2,367	1,222	1,145	-	-	-	1,715	1,054	661	Banaki
47	19	28	-	-	-	20	12	8	Atraila Pandey
266	157	109	-	-	-	187	126	61	Hinauta Raja
303	162	141	-	-	-	231	148	83	Asarhi
723	382	341	-	-	-	512	321	191	Sirsi
484	236	248	-	-	-	246	141	105	Sarsawa
1,248	636	612	-	-	-	577	354	223	Leduki
-	-	-	-	-	-	-	-	-	Joon
149	81	68	-	-	-	65	52	13	Hardi Kalan
898	482	416	-	-	-	335	216	119	Papraon
1,211	620	591	-	-	-	477	284	193	Garhawa
692	358	334	-	-	-	550	354	196	Babhani Thapanawa
1,477	752	725	22	12	10	1,102	636	466	Padaria Khurd
2,014	1,010	1,004	53	24	29	1,103	683	420	Padaria Kalan
1,260	643	617	75	37	38	1,094	706	388	Rampur
674	347	327	24	13	11	427	250	177	Rexa Khurd
4,469	2,311	2,158	78	44	34	3,136	1,960	1,176	Patehara Kalan Urf
663	335	328	5	2	3	539	321	218	Kubari Pate
260	130	130	-	-	-	220	131	89	Karauda
536	284	252	-	-	-	338	208	130	Pachokhara Khurd
796	411	385	-	-	-	598	374	224	Khantara
968	516	452	8	5	3	770	480	290	Malua
									Sonarai
									-----Un-inhabited-----

VILLAGE PRIMARY
C D Block -

Location code number	Name of Village	Illiterates			Total workers			Main workers		
		Persons	Males	Females	Persons	Males	Females	Persons	Males	Females
1	2	20	21	22	23	24	25	26	27	28
212159	Kuhki	362	147	215	310	197	113	90	74	16
212160	Muskira	261	106	155	197	124	73	47	41	6
212161	Khanhwar Dubar	185	78	107	96	85	11	57	57	-
212162	Gohiya Khurd	35	17	18	12	12	-	12	12	-
212163	Newarhia	860	390	470	714	399	315	121	105	16
212164	Gohia Kalan	156	68	88	118	66	52	61	54	7
212165	Semariha Pathraur No.2	3	1	2	2	1	1	1	1	-
212166	Kakrad	1,603	680	923	996	629	367	426	389	37
212167	Piuri	313	127	186	249	159	90	200	127	73
212168	Gorha	412	185	227	454	236	218	415	215	200
212169	Oberadih	319	130	189	324	169	155	11	9	2
212170	Atari Uttar	40	20	20	26	13	13	-	-	-
212171	Atari Dakshin	337	141	196	196	131	65	25	19	6
212172	Rampur Atari	468	194	274	423	246	177	355	232	123
212173	Chalha	138	59	79	61	52	9	34	31	3
212174	Chhivlaha	294	114	180	250	141	109	105	98	7
212175	Boda Khurd	243	112	131	207	137	70	121	106	15
212176	Boda Kalan	94	45	49	70	40	30	54	37	17
212177	Neemdih	195	83	112	177	85	92	88	79	9
212178	Rah Kalan	1,182	528	654	1,088	555	533	796	498	298
212179	Sam Sadia	484	209	275	366	223	143	219	175	44
212180	Barauha	85	45	40	78	46	32	77	45	32
212181	Tulasipur	240	106	134	170	97	73	170	97	73
212182	Kanhaipur	1,374	589	785	970	625	345	440	296	144
212183	Chak Geruahi	237	103	134	255	132	123	118	61	57
212184	Tolagi	180	80	100	192	132	60	21	21	-
212185	Geruahi	156	69	87	118	87	31	40	38	2
212186	Raikal	807	368	439	607	312	295	559	294	265
212187	Parsia	138	62	76	91	67	24	11	10	1
212188	Bharehata	574	264	310	440	229	211	67	32	35
212189	Ghori	486	174	312	382	193	189	106	55	51
212190	Banaki	3,052	1,416	1,636	2,134	1,180	954	817	496	321
212191	Atraila Pandey	30	8	22	17	10	7	17	10	7
212192	Hinauta Raja	191	89	102	126	83	43	126	83	43
212193	Asarhi	275	124	151	165	121	44	164	121	43
212194	Sirsi	534	228	306	524	291	233	377	205	172
212195	Sarsawa	265	108	157	164	126	38	30	17	13
212196	Leduki	1,195	559	636	919	484	435	392	221	171
212197	Joon	-	-	-	-	-	-	-	-	-
212198	Hardi Kalan	357	191	166	249	155	94	6	6	-
212199	Papraon	751	374	377	509	279	230	24	23	1
212200	Garhawa	1,240	593	647	690	395	295	565	322	243
212201	Babhani Thapanawa	717	317	400	828	431	397	108	81	27
212202	Padaria Khurd	1,230	571	659	1,103	632	471	444	365	79
212203	Padaria Kalan	1,683	714	969	1,186	644	542	250	217	33
212204	Rampur	1,364	570	794	1,023	593	430	211	185	26
212205	Rexa Khurd	495	224	271	361	209	152	61	51	10
212206	Patehara Kalan Urf Kubari Pate	3,523	1,521	2,002	3,007	1,811	1,196	1,209	987	222
212207	Karauda	467	201	266	463	268	195	192	119	73
212208	Darhia	167	70	97	149	88	61	37	31	6
212209	Pachokhara Khurd	443	199	244	298	200	98	185	141	44
212210	Khantara	439	161	278	453	261	192	333	243	90
212211	Malua	642	276	366	745	379	366	234	153	81
212212	Sonarai									

PRIMARY CENSUS ABSTRACT

CENSUS ABSTRACT
Marihan

Industrial category of main workers													Name of Village 2
Household industry									Other workers				
Cultivators			Agricultural labourers			workers							
Persons	Males	Females	Persons	Males	Females	Persons	Males	Females	Persons	Males	Females		
29	30	31	32	33	34	35	36	37	38	39	40		
40	33	7	6	6	-	24	22	2	20	13	7	Kuhki	
37	36	1	-	-	-	-	-	-	10	5	5	Muskira	
46	46	-	11	11	-	-	-	-	-	-	-	Khanhwar Dubar	
12	12	-	-	-	-	-	-	-	-	-	-	Gohiya Khurd	
39	34	5	32	28	4	1	1	-	49	42	7	Newarhia	
27	25	2	9	5	4	4	3	1	21	21	-	Gohia Kalan	
1	1	-	-	-	-	-	-	-	-	-	-	Semariha Patraur No.2	
119	118	1	120	107	13	3	2	1	184	162	22	Kakrad	
138	83	55	45	30	15	-	-	-	17	14	3	Piuri	
50	30	20	292	145	147	61	33	28	12	7	5	Gorha	
3	3	-	4	4	-	-	-	-	4	2	2	Oberadih	
-	-	-	-	-	-	-	-	-	-	-	-	Atari Uttar	
13	12	1	11	7	4	-	-	-	1	-	1	Atari Dakshin	
282	170	112	70	59	11	-	-	-	3	3	-	Rampur Atari	
25	24	1	2	1	1	-	-	-	7	6	1	Chalha	
12	12	-	77	74	3	1	1	-	15	11	4	Chhivlaha	
98	84	14	13	13	-	3	3	-	7	6	1	Boda Khurd	
10	9	1	35	22	13	3	2	1	6	4	2	Boda Kalan	
6	6	-	82	73	9	-	-	-	-	-	-	Neemdihi	
450	267	183	300	200	100	13	6	7	33	25	8	Rah Kalan	
113	102	11	97	64	33	7	7	-	2	2	-	Sam Sadia	
31	17	14	42	24	18	-	-	-	4	4	-	Barauha	
17	15	2	141	72	69	2	1	1	10	9	1	Tulasipur	
81	65	16	276	161	115	9	7	2	74	63	11	Kanhaipur	
12	7	5	89	45	44	12	5	7	5	4	1	Chak Geruahi	
13	13	-	5	5	-	-	-	-	3	3	-	Tolagi	
15	15	-	12	10	2	1	1	-	12	12	-	Geruahi	
68	61	7	386	186	200	93	43	50	12	4	8	Raikal	
3	3	-	6	6	-	-	-	-	2	1	1	Parsia	
44	22	22	6	3	3	4	2	2	13	5	8	Bharehata	
96	48	48	3	1	2	2	1	1	5	5	-	Ghori	
200	142	58	535	310	225	30	14	16	52	30	22	Banaki	
1	1	-	14	7	7	-	-	-	2	2	-	Atraila Pandey	
30	29	1	96	54	42	-	-	-	-	-	-	Hinauta Raja	
54	54	-	106	64	42	1	1	-	3	2	1	Asarhi	
109	94	15	235	93	142	13	5	8	20	13	7	Sirsi	
2	2	-	6	5	1	-	-	-	22	10	12	Sarsawa	
43	39	4	329	171	158	5	3	2	15	8	7	Leduki	
-	-	-	-	-	-	-	-	-	-	-	-	Joon	
3	3	-	1	1	-	-	-	-	2	2	-	Hardi Kalan	
6	6	-	1	1	-	-	-	-	17	16	1	Papraon	
93	56	37	464	259	205	-	-	-	8	7	1	Garhawa	
54	41	13	30	21	9	2	2	-	22	17	5	Babhani Thapanawa	
119	110	9	249	194	55	28	19	9	48	42	6	Padaria Khurd	
73	60	13	121	106	15	26	25	1	30	26	4	Padaria Kalan	
62	54	8	14	11	3	9	8	1	126	112	14	Rampur	
41	39	2	1	-	1	2	2	-	17	10	7	Rexa Khurd	
359	308	51	471	396	75	62	48	14	317	235	82	Patehara Kalan Urf	
77	53	24	89	51	38	7	2	5	19	13	6	Kubari Pate	
20	20	-	9	7	2	2	2	-	6	2	4	Karauda	
59	54	5	107	75	32	1	1	-	6	2	4	Darhia	
61	60	1	210	137	73	29	24	5	18	11	7	Pachokhara Khurd	
199	131	68	13	8	5	14	9	5	33	22	11	Khantara	
-	-	-	-	-	-	-	-	-	8	5	3	Malua	
-	-	-	-	-	-	-	-	-	-	-	-	Sonarai	
-----Un-inhabited-----													

**VILLAGE PRIMARY
C D Block -**

Location code number	Name of Village	Industrial category								
		Marginal workers			Cultivators			Agricultural labourers		
		Persons	Males	Females	Persons	Males	Females	Persons	Males	Females
1	2	41	42	43	44	45	46	47	48	49
212159	Kuhki	220	123	97	1	-	1	193	102	91
212160	Muskira	150	83	67	-	-	-	59	32	27
212161	Khanhwar Dubar	39	28	11	8	7	1	31	21	10
212162	Gohiya Khurd	-	-	-	-	-	-	-	-	-
212163	Newarhia	593	294	299	38	24	14	383	111	272
212164	Gohia Kalan	57	12	45	25	3	22	7	3	4
212165	Semariha Pathraur No.2	1	-	1	1	-	1	-	-	-
212166	Kakrad	570	240	330	81	28	53	465	192	273
212167	Piuri	49	32	17	3	3	-	45	28	17
212168	Gorha	39	21	18	-	-	-	26	12	14
212169	Oberadih	313	160	153	60	39	21	251	119	132
212170	Atari Uttar	26	13	13	4	4	-	22	9	13
212171	Atari Dakshin	171	112	59	-	-	-	130	99	31
212172	Rampur Atari	68	14	54	18	5	13	44	5	39
212173	Chalha	27	21	6	2	1	1	5	2	3
212174	Chhivaha	145	43	102	1	-	1	138	37	101
212175	Boda Khurd	86	31	55	2	1	1	79	27	52
212176	Boda Kalan	16	3	13	1	-	1	10	2	8
212177	Neemdihi	89	6	83	-	-	-	89	6	83
212178	Rah Kalan	292	57	235	126	28	98	164	29	135
212179	Sam Sadia	147	48	99	81	26	55	53	18	35
212180	Barauha	1	1	-	-	-	-	-	-	-
212181	Tulasipur	-	-	-	-	-	-	-	-	-
212182	Kanhaipur	530	329	201	155	94	61	343	204	139
212183	Chak Geruahi	137	71	66	4	-	4	124	64	60
212184	Tolagi	171	111	60	7	4	3	161	105	56
212185	Geruahi	78	49	29	-	-	-	78	49	29
212186	Raikal	48	18	30	3	2	1	30	8	22
212187	Parsia	80	57	23	-	-	-	78	57	21
212188	Bharehata	373	197	176	1	1	-	367	193	174
212189	Ghori	276	138	138	11	5	6	261	132	129
212190	Banaki	1,317	684	633	64	55	9	1,139	575	564
212191	Atraila Pandey	-	-	-	-	-	-	-	-	-
212192	Hinauta Raja	-	-	-	-	-	-	-	-	-
212193	Asarhi	1	-	1	-	-	-	1	-	1
212194	Sirsi	147	86	61	2	1	1	121	72	49
212195	Sarsawa	134	109	25	3	3	-	125	103	22
212196	Leduki	527	263	264	6	-	6	352	129	223
212197	Joon	-	-	-	-	-	-	-	-	-
212198	Hardi Kalan	243	149	94	4	3	1	234	144	90
212199	Papraon	485	256	229	57	30	27	423	221	202
212200	Garhawa	125	73	52	1	1	-	4	2	2
212201	Babhani Thapanawa	720	350	370	222	103	119	372	166	206
212202	Padaria Khurd	659	267	392	29	18	11	473	187	286
212203	Padaria Kalan	936	427	509	47	22	25	870	393	477
212204	Rampur	812	408	404	30	28	2	510	265	245
212205	Rexa Khurd	300	158	142	1	1	-	8	4	4
212206	Patehara Kalan Urf Kubari Pate	1,798	824	974	92	38	54	1,480	651	829
212207	Karauda	271	149	122	26	15	11	217	123	94
212208	Darhia	112	57	55	-	-	-	112	57	55
212209	Pachokhara Khurd	113	59	54	5	4	1	27	19	8
212210	Khantara	120	18	102	35	-	35	84	17	67
212211	Malua	511	226	285	156	54	102	289	145	144
212212	Sonarai									

PRIMARY CENSUS ABSTRACT

CENSUS ABSTRACT

Marihan

of marginal workers										Name of Village	Location code number
Household industry workers			Other workers			Non-workers					
Persons	Males	Females	Persons	Males	Females	Persons	Males	Females			
50	51	52	53	54	55	56	57	58	2	1	
6	4	2	20	17	3	423	193	230	Kuhki	212159	
4	4	-	87	47	40	349	144	205	Muskira	212160	
-	-	-	-	-	-	290	102	188	Khanhwar Dubar	212161	
-	-	-	-	-	-	58	24	34	Gohiya Khurd	212162	
-	-	-	172	159	13	653	314	339	Newarhia	212163	
14	-	14	11	6	5	153	72	81	Gohia Kalan	212164	
-	-	-	-	-	-	2	1	1	Semariha Pathraur No.2	212165	
1	1	-	23	19	4	2,095	962	1,133	Kakrad	212166	
-	-	-	1	1	-	472	214	258	Piuri	212167	
11	8	3	2	1	1	270	123	147	Gorha	212168	
-	-	-	2	2	-	367	183	184	Oberadih	212169	
-	-	-	-	-	-	37	25	12	Atari Uttar	212170	
2	-	2	39	13	26	531	233	298	Atari Dakshin	212171	
-	-	-	6	4	2	552	280	272	Rampur Atari	212172	
2	2	-	18	16	2	171	69	102	Chalha	212173	
1	1	-	5	5	-	364	165	199	Chhivlaha	212174	
2	1	1	3	2	1	344	160	184	Boda Khurd	212175	
3	-	3	2	1	1	105	54	51	Boda Kalan	212176	
-	-	-	-	-	-	159	88	71	Neemdih	212177	
1	-	1	1	-	1	1,128	618	510	Rah Kalan	212178	
10	3	7	3	1	2	478	212	266	Sam Sadia	212179	
-	-	-	1	1	-	75	43	32	Barauha	212180	
-	-	-	-	-	-	230	104	126	Tulasipur	212181	
2	2	-	30	29	1	1,706	794	912	Kanhaipur	212182	
7	6	1	2	1	1	184	96	88	Chak Geruahi	212183	
-	-	-	3	2	1	363	158	205	Tolagi	212184	
-	-	-	-	-	-	227	103	124	Geruahi	212185	
14	7	7	1	1	-	613	307	306	Raikal	212186	
-	-	-	2	-	2	142	53	89	Parsia	212187	
4	2	2	1	1	-	449	230	219	Bharehata	212188	
2	1	1	2	-	2	514	247	267	Ghori	212189	
58	23	35	56	31	25	2,633	1,290	1,343	Banaki	212190	
-	-	-	-	-	-	33	10	23	Atraila Pandey	212191	
-	-	-	-	-	-	252	132	120	Hinauta Raja	212192	
-	-	-	-	-	-	341	151	190	Asarhi	212193	
5	3	2	19	10	9	522	258	264	Sirsi	212194	
-	-	-	6	3	3	347	123	224	Sarsawa	212195	
3	2	1	166	132	34	853	429	424	Leduki	212196	
-	-	-	-	-	-	-	-	-	Joon	212197	
-	-	-	5	2	3	173	88	85	Hardi Kalan	212198	
1	1	-	4	4	-	577	311	266	Papraon	212199	
-	-	-	120	70	50	1,027	482	545	Garhawa	212200	
4	3	1	122	78	44	439	240	199	Babhani Thapanawa	212201	
108	36	72	49	26	23	1,229	575	654	Padaria Khurd	212202	
6	2	4	13	10	3	1,600	753	847	Padaria Kalan	212203	
38	29	9	234	86	148	1,435	683	752	Rampur	212204	
-	-	-	291	153	138	561	265	296	Rexa Khurd	212205	
-	-	-	-	-	-	-	-	-	Patehara Kalan Urf	-	
14	7	7	212	128	84	3,652	1,670	1,982	Kubari Pate	212206	
7	4	3	21	7	14	543	254	289	Karanda	212207	
-	-	-	-	-	-	238	113	125	Darhia	212208	
9	7	2	72	29	43	483	207	276	Pachokhara Khurd	212209	
-	-	-	1	1	-	584	274	310	Khantara	212210	
53	24	29	13	3	10	667	377	290	Malua	212211	
-	-	-	-	-	-	-	-	-	Sonarai	212212	

VILLAGE PRIMARY
C D Block -

Location code number	Name of Village	Area of Village in hectares	Number of households	Total population (including institutional and houseless population)			Population in the age-group 0-6		
				Persons	Males	Females	Persons	Males	Females
1	2	3	4	5	6	7	8	9	10
212213	Amoi	834.09	471	2,709	1,392	1,317	475	237	238
212214	Khachaha	438.16	174	921	479	442	181	90	91
212215	Hasara	361.00	272	1,316	691	625	211	129	82
212216	Devari Kalan	1,584.00	511	3,074	1,596	1,478	543	266	277
212217	Patewar	598.09	690	4,129	2,146	1,983	721	377	344
212218	Marihan	425.41	360	2,307	1,250	1,057	426	235	191
212219	Bhadauha	103.91	233	1,228	624	604	240	113	127
212220	Atraura	40.71	43	194	107	87	28	14	14
212221	Tisahi	180.20	74	480	264	216	87	45	42
212222	Harihara	152.79	116	683	339	344	101	54	47
212223	Jamui	512.90	654	3,610	1,860	1,750	598	312	286
212224	Basahi	138.44	181	971	502	469	153	76	77
212225	Parsauna	132.29	182	1,014	529	485	169	91	78
212226	Chuniyara	119.95	37	190	97	93	31	16	15
212227	Gangapur	113.08	62	423	229	194	61	30	31
212228	Baghaila	67.78	91	433	226	207	77	35	42
212229	Hinauta	245.96	280	1,190	615	575	192	90	102
212230	Mahmadpur	37.69	59	272	143	129	49	28	21
212231	Chaubepur	154.83	77	407	223	184	55	32	23
212232	Kurkuthia	80.40	113	543	303	240	88	53	35
212233	Shobhi	129.95	192	1,241	632	609	171	94	77
212234	Marcha	310.10	203	1,070	516	554	180	91	89
212235	Kotwa Ghasiram	213.21	128	623	334	289	144	82	62
212236	Kalwari Khurd	107.22	237	1,397	743	654	230	128	102
212237	Bedauli	631.14	257	1,381	754	627	256	144	112
212238	Banwaripur	26.70	1	13	8	5	4	3	1
212239	Gopalpur	3,022.41	636	3,716	1,950	1,766	591	315	276
212240	Kusamha	230.72	202	1,089	560	529	220	107	113
212241	Sugapakh Kalan	93.92	69	401	212	189	66	37	29
212242	Sugapakh Khurd	86.30	163	920	468	452	147	76	71
212243	Rajauhan	222.13	232	1,163	595	568	159	86	73
212244	Patehara Khurd	288.74	244	1,483	778	705	220	114	106
212245	Basuhar	124.16	41	188	97	91	32	14	18
212246	Sherua	1,383.00	305	1,870	973	897	350	190	160
212247	Raikara	820.35	300	1,943	1,013	930	413	217	196

PRIMARY CENSUS ABSTRACT

CENSUS ABSTRACT

Marihan

Scheduled Castes population			Scheduled Tribes population			Literates			Name of Village
Persons	Males	Females	Persons	Males	Females	Persons	Males	Females	
11	12	13	14	15	16	17	18	19	2
1,625	835	790	19	10	9	1,449	865	584	Amoi
722	372	350	-	-	-	427	257	170	Khachaha
515	268	247	11	6	5	730	428	302	Hasara
1,391	735	656	-	-	-	1,479	922	557	Devvari Kalan
2,088	1,114	974	58	29	29	2,430	1,412	1,018	Patewar
1,323	713	610	14	10	4	1,088	690	398	Marihan
1,002	514	488	14	9	5	612	376	236	Bhadauha
111	58	53	-	-	-	115	74	41	Atraura
127	64	63	-	-	-	276	186	90	Tisahi
277	131	146	-	-	-	456	243	213	Harihara
1,887	963	924	49	22	27	1,949	1,160	789	Jamui
519	276	243	41	20	21	547	334	213	Basahi
643	339	304	20	10	10	499	302	197	Parsauna
69	36	33	-	-	-	117	69	48	Chuniyara
208	112	96	4	3	1	261	161	100	Gangapur
212	107	105	14	6	8	170	111	59	Baghaila
752	384	368	1	1	-	540	336	204	Hinauta
126	64	62	-	-	-	161	97	64	Mahmadpur
170	93	77	3	2	1	249	153	96	Chaubepur
307	176	131	6	3	3	285	183	102	Kurkuthia
253	130	123	15	8	7	786	440	346	Shobhi
621	302	319	3	2	1	644	370	274	Marcha
506	275	231	9	5	4	211	131	80	Kotwa Ghasiram
319	163	156	-	-	-	888	520	368	Kalwari Khurd
631	345	286	57	29	28	539	345	194	Bedauli
-	-	-	-	-	-	9	5	4	Banwaripur
2,347	1,217	1,130	155	70	85	1,580	979	601	Gopalpur
901	455	446	18	11	7	545	324	221	Kusamha
182	92	90	3	1	2	241	143	98	Sugapakh Kalan
345	172	173	3	-	3	599	345	254	Sugapakh Khurd
434	216	218	-	-	-	665	391	274	Rajauhan
941	488	453	-	-	-	756	459	297	Patehara Khurd
131	68	63	-	-	-	78	49	29	Basuhar
1,289	681	608	12	7	5	842	503	339	Sherua
440	214	226	1,135	602	533	652	390	262	Raikara

VILLAGE PRIMARY
C D Block -

Location code number	Name of Village	Illiterates			Total workers			Main workers		
		Persons	Males	Females	Persons	Males	Females	Persons	Males	Females
1	2	20	21	22	23	24	25	26	27	28
212213	Amoi	1,260	527	733	1,044	600	444	309	263	46
212214	Khachaha	494	222	272	268	205	63	263	201	62
212215	Hasara	586	263	323	660	344	316	437	234	203
212216	Devari Kalan	1,595	674	921	1,203	753	450	1,084	688	396
212217	Patewar	1,699	734	965	1,198	911	287	467	411	56
212218	Marihan	1,219	560	659	776	538	238	122	97	25
212219	Bhadauha	616	248	368	485	301	184	453	289	164
212220	Atraura	79	33	46	141	74	67	130	64	66
212221	Tisahi	204	78	126	287	162	125	275	152	123
212222	Harihara	227	96	131	320	178	142	284	153	131
212223	Jamui	1,661	700	961	1,438	844	594	673	453	220
212224	Basahi	424	168	256	412	245	167	325	197	128
212225	Parsauna	515	227	288	484	272	212	78	68	10
212226	Chuniyara	73	28	45	92	53	39	25	24	1
212227	Gangapur	162	68	94	222	118	104	188	106	82
212228	Baghaila	263	115	148	263	140	123	205	116	89
212229	Hinauta	650	279	371	792	405	387	242	127	115
212230	Mahmadpur	111	46	65	125	80	45	72	71	1
212231	Chaubepur	158	70	88	162	115	47	108	104	4
212232	Kurkuthia	258	120	138	284	147	137	59	50	9
212233	Shobhi	455	192	263	516	307	209	404	269	135
212234	Marcha	426	146	280	466	265	201	116	88	28
212235	Kotwa Ghasiram	412	203	209	274	175	99	274	175	99
212236	Kalwari Khurd	509	223	286	580	356	224	571	350	221
212237	Bedauli	842	409	433	500	321	179	144	111	33
212238	Banwaripur	4	3	1	3	2	1	3	2	1
212239	Gopalpur	2,136	971	1,165	1,728	962	766	1,543	855	688
212240	Kusamha	544	236	308	501	291	210	500	291	209
212241	Sugapakh Kalan	160	69	91	134	91	43	130	88	42
212242	Sugapakh Khurd	321	123	198	329	222	107	288	196	92
212243	Rajauhan	498	204	294	603	308	295	276	244	32
212244	Patehara Khurd	727	319	408	483	335	148	191	179	12
212245	Basuhar	110	48	62	53	51	2	53	51	2
212246	Sherua	1,028	470	558	639	421	218	464	258	206
212247	Raikara	1,291	623	668	907	557	350	578	408	170

PRIMARY CENSUS ABSTRACT

CENSUS ABSTRACT

Marihan

Industrial category of main workers													Name of Village
Household industry													
Cultivators			Agricultural labourers			workers			Other workers				
Persons	Males	Females	Persons	Males	Females	Persons	Males	Females	Persons	Males	Females		
29	30	31	32	33	34	35	36	37	38	39	40	2	
105	97	8	45	36	9	38	31	7	121	99	22	Amoi	
40	33	7	217	163	54	-	-	-	6	5	1	Khachaha	
285	152	133	139	74	65	3	2	1	10	6	4	Hasara	
222	197	25	589	368	221	7	5	2	266	118	148	Devvari Kalan	
165	148	17	42	30	12	94	86	8	166	147	19	Patewar	
69	55	14	17	17	-	-	-	-	36	25	11	Marihan	
47	40	7	362	219	143	3	2	1	41	28	13	Bhadauha	
41	20	21	86	42	44	-	-	-	3	2	1	Atraura	
211	115	96	58	33	25	-	-	-	6	4	2	Tisahi	
99	59	40	174	87	87	-	-	-	11	7	4	Harihara	
180	139	41	248	138	110	35	22	13	210	154	56	Jamui	
46	38	8	260	142	118	7	7	-	12	10	2	Basahi	
54	53	1	1	-	1	7	6	1	16	9	7	Parsauna	
23	23	-	-	-	-	1	1	-	1	-	1	Chuniyara	
96	50	46	85	51	34	5	4	1	2	1	1	Gangapur	
62	34	28	130	73	57	6	5	1	7	4	3	Baghaila	
39	21	18	116	58	58	44	25	19	43	23	20	Hinauta	
20	20	-	35	34	1	-	-	-	17	17	-	Mahmadpur	
38	38	-	38	38	-	3	3	-	29	25	4	Chaubepur	
55	50	5	1	-	1	-	-	-	3	-	3	Kurkuthia	
119	113	6	190	104	86	55	26	29	40	26	14	Shobhi	
92	80	12	4	3	1	2	1	1	18	4	14	Marcha	
22	22	-	245	148	97	5	5	-	2	-	2	Kotwa Ghasiram	
139	112	27	200	105	95	46	37	9	186	96	90	Kalwari Khurd	
88	85	3	10	5	5	-	-	-	46	21	25	Bedauli	
2	2	-	-	-	-	-	-	-	1	-	1	Banwaripur	
167	125	42	1,328	697	631	7	4	3	41	29	12	Gopalpur	
27	27	-	461	257	204	3	2	1	9	5	4	Kusamha	
28	25	3	82	45	37	8	8	-	12	10	2	Sugapakh Kalan	
55	39	16	110	51	59	27	24	3	96	82	14	Sugapakh Khurd	
58	52	6	183	160	23	22	22	-	13	10	3	Rajauhan	
62	60	2	69	68	1	13	12	1	47	39	8	Patehara Khurd	
11	11	-	40	38	2	-	-	-	2	2	-	Basuhar	
38	31	7	390	201	189	7	4	3	29	22	7	Sherua	
304	232	72	231	145	86	3	2	1	40	29	11	Raikara	

**VILLAGE PRIMARY
C D Block -**

Location code number	Name of Village	Industrial category								
		Marginal workers			Cultivators			Agricultural labourers		
		Persons	Males	Females	Persons	Males	Females	Persons	Males	Females
1	2	41	42	43	44	45	46	47	48	49
212213	Amoi	735	337	398	9	3	6	399	103	296
212214	Khachaha	5	4	1	-	-	-	1	-	1
212215	Hasara	223	110	113	119	59	60	86	47	39
212216	Devari Kalan	119	65	54	8	4	4	47	28	19
212217	Patewar	731	500	231	13	4	9	276	184	92
212218	Marihan	654	441	213	26	19	7	55	45	10
212219	Bhadauha	32	12	20	2	1	1	27	11	16
212220	Atraura	11	10	1	2	2	-	9	8	1
212221	Tisahi	12	10	2	3	2	1	9	8	1
212222	Harihara	36	25	11	2	-	2	28	21	7
212223	Jamui	765	391	374	27	15	12	392	214	178
212224	Basahi	87	48	39	-	-	-	77	44	33
212225	Parsauna	406	204	202	13	-	13	353	181	172
212226	Chuniyara	67	29	38	14	7	7	53	22	31
212227	Gangapur	34	12	22	7	2	5	22	9	13
212228	Baghaila	58	24	34	10	4	6	20	9	11
212229	Hinauta	550	278	272	28	12	16	395	198	197
212230	Mahmadpur	53	9	44	6	6	-	42	1	41
212231	Chaubepur	54	11	43	5	4	1	45	6	39
212232	Kurkuthia	225	97	128	5	-	5	168	91	77
212233	Shobhi	112	38	74	1	1	-	73	22	51
212234	Marcha	350	177	173	8	5	3	334	166	168
212235	Kotwa Ghasiram	-	-	-	-	-	-	-	-	-
212236	Kalwari Khurd	9	6	3	2	-	2	1	1	-
212237	Bedauli	356	210	146	3	2	1	349	208	141
212238	Banwaripur	-	-	-	-	-	-	-	-	-
212239	Gopalpur	185	107	78	31	15	16	87	47	40
212240	Kusamha	1	-	1	-	-	-	1	-	1
212241	Sugapakh Kalan	4	3	1	-	-	-	1	-	1
212242	Sugapakh Khurd	41	26	15	7	5	2	21	14	7
212243	Rajauhan	327	64	263	5	3	2	164	47	117
212244	Patehara Khurd	292	156	136	5	3	2	213	118	95
212245	Basuhar	-	-	-	-	-	-	-	-	-
212246	Sherua	175	163	12	24	22	2	9	6	3
212247	Raikara	329	149	180	15	5	10	40	21	19

PRIMARY CENSUS ABSTRACT

CENSUS ABSTRACT

Marihan

of marginal workers										Location code number
Household industry workers			Other workers			Non-workers			Name of Village	
Persons	Males	Females	Persons	Males	Females	Persons	Males	Females		
50	51	52	53	54	55	56	57	58	2	1
8	4	4	319	227	92	1,665	792	873	Amoi	212213
-	-	-	4	4	-	653	274	379	Khachaha	212214
13	2	11	5	2	3	656	347	309	Hasara	212215
24	1	23	40	32	8	1,871	843	1,028	Devvari Kalan	212216
25	13	12	417	299	118	2,931	1,235	1,696	Patewar	212217
326	169	157	247	208	39	1,531	712	819	Marihan	212218
-	-	-	3	-	3	743	323	420	Bhadauha	212219
-	-	-	-	-	-	53	33	20	Atraura	212220
-	-	-	-	-	-	193	102	91	Tisahi	212221
3	1	2	3	3	-	363	161	202	Harihara	212222
87	35	52	259	127	132	2,172	1,016	1,156	Jamui	212223
4	2	2	6	2	4	559	257	302	Basahi	212224
4	1	3	36	22	14	530	257	273	Parsauna	212225
-	-	-	-	-	-	98	44	54	Chuniyara	212226
3	-	3	2	1	1	201	111	90	Gangapur	212227
-	-	-	28	11	17	170	86	84	Baghaila	212228
4	1	3	123	67	56	398	210	188	Hinauta	212229
1	-	1	4	2	2	147	63	84	Mahmadpur	212230
-	-	-	4	1	3	245	108	137	Chaubepur	212231
-	-	-	52	6	46	259	156	103	Kurkuthia	212232
28	9	19	10	6	4	725	325	400	Shobhi	212233
-	-	-	8	6	2	604	251	353	Marcha	212234
-	-	-	-	-	-	349	159	190	Kotwa Ghasiram	212235
2	2	-	4	3	1	817	387	430	Kalwari Khurd	212236
-	-	-	4	-	4	881	433	448	Bedauli	212237
-	-	-	-	-	-	10	6	4	Banwaripur	212238
-	-	-	67	45	22	1,988	988	1,000	Gopalpur	212239
-	-	-	-	-	-	588	269	319	Kusamha	212240
2	2	-	1	1	-	267	121	146	Sugapakh Kalan	212241
3	1	2	10	6	4	591	246	345	Sugapakh Khurd	212242
151	9	142	7	5	2	560	287	273	Rajauhan	212243
11	5	6	63	30	33	1,000	443	557	Patehara Khurd	212244
-	-	-	-	-	-	135	46	89	Basuhar	212245
2	2	-	140	133	7	1,231	552	679	Sherua	212246
21	11	10	253	112	141	1,036	456	580	Raikara	212247

VILLAGE PRIMARY
C D Block -

Location code number	Name of Village	Area of Village in hectares	Number of households	Total population (including institutional and houseless population)			Population in the age-group 0-6		
				Persons	Males	Females	Persons	Males	Females
1	2	3	4	5	6	7	8	9	10
0795	Rajgarh (Total)	79,849.57	36,527	2,13,584	1,11,351	1,02,233	35,177	18,320	16,857
0795	Rajgarh (Rural)	79,849.57	36,527	2,13,584	1,11,351	1,02,233	35,177	18,320	16,857
0795	Rajgarh (Urban)	0.00	-	-	-	-	-	-	-
RURAL									
212248	Dhekwah	323.18	74	350	191	159	60	37	23
212249	Rajapur	925.60	426	2,429	1,256	1,173	443	239	204
212250	Kashopur	185.13	205	1,251	603	648	225	105	120
212251	Naudiha Halalpur	407.49	253	1,517	802	715	235	127	108
212252	Atari	272.55	276	1,534	796	738	279	149	130
212253	Bishunpur	542.85	193	1,322	680	642	223	101	122
212254	Darhia	317.76	335	1,851	958	893	325	152	173
212255	Bhawan	134.20	159	965	496	469	138	72	66
212256	Kundroop	127.17	180	1,310	676	634	273	135	138
212257	Atraura	56.19	40	216	117	99	34	20	14
212258	Pachokhara	128.25	150	877	469	408	139	70	69
212259	Lahas	179.44	203	904	470	434	92	48	44
212260	Bharko	99.02	68	362	180	182	46	17	29
212261	Dara Nagar	122.62	228	1,234	650	584	233	119	114
212262	Udaipur	33.11	14	98	58	40	20	15	5
212263	Rampur 33	20.43	118	733	367	366	131	61	70
212264	Jodhipur	20.53	8	50	29	21	9	6	3
212265	Devpura	568.98	511	2,619	1,400	1,219	418	229	189
212266	Mamari Mu. Devpura	89.12	88	436	238	198	83	48	35
212267	Mamari Mu. Daranagar	130.01	79	562	308	254	72	47	25
212268	Semari Mu. Devpura	118.53	47	271	146	125	57	31	26
212269	Kusmahawa	44.23	54	266	142	124	46	27	19
212270	Semara	139.78	131	754	405	349	139	77	62
212271	Khutari	190.37	426	1,877	979	898	303	160	143
212272	Kalwari Mafi	855.00	471	2,687	1,479	1,208	425	230	195
212273	Matihani	1,161.74	384	2,357	1,203	1,154	352	187	165
212274	Sarso	783.38	195	1,249	627	622	230	105	125
212275	Semari	768.19	186	1,235	648	587	231	129	102
212276	Pokhraud	1,054.90	138	677	345	332	120	59	61
212277	Dadara Mu. Rampur	554.07	266	1,447	752	695	248	123	125
212278	Pahari	148.25	185	850	459	391	158	84	74
212279	Baghaura	365.80	448	2,374	1,223	1,151	369	181	188
212280	Imalia 84	86.64	61	364	192	172	37	20	17
212281	Karaunda	572.87	477	2,646	1,367	1,279	378	196	182
212282	Dhanawal	458.89	373	1,878	951	927	311	140	171
212283	Pateri	180.28	203	1,158	609	549	177	95	82
212284	War	1.76	136	701	343	358	96	51	45
212285	Chekhuria	114.25	48	300	162	138	43	26	17
212286	Patharkhura	369.16	180	1,324	694	630	262	141	121
212287	Gorthara	577.90	259	1,613	858	755	306	155	151
212288	Dhurkar	739.00	571	3,232	1,667	1,565	559	275	284
212289	Chanari Bandh	77.78	32	182	101	81	30	20	10
212290	Cherui Kon	33.94	11	47	24	23	8	4	4
212291	Raikara	157.03	117	602	296	306	87	44	43
212292	Raikari	100.30	392	1,914	997	917	353	174	179
212293	Tendui	223.17	2	13	6	7	3	-	3
212294	Tendua Khurd	181.71	75	449	229	220	85	43	42
212295	Bagahi	260.71	87	488	263	225	87	45	42
212296	Dhavraha	218.64	251	1,277	673	604	201	105	96
212297	Loosa	535.27	433	2,470	1,277	1,193	388	188	200
212298	Darwan	1,162.49	420	2,178	1,132	1,046	313	164	149
212299	Bhawanipur	684.68	166	944	518	426	155	86	69
212300	Rampur 38	1,177.33	247	1,399	715	684	248	120	128
212301	Chaukhara	349.67	286	1,481	758	723	226	114	112

PRIMARY CENSUS ABSTRACT

CENSUS ABSTRACT

Rajgarh

Scheduled Castes population			Scheduled Tribes population			Literates			Name of Village
Persons	Males	Females	Persons	Males	Females	Persons	Males	Females	
11	12	13	14	15	16	17	18	19	2
72,467	37,673	34,794	5,490	2,869	2,621	1,17,173	70,115	47,058	Rajgarh (Total)
72,467	37,673	34,794	5,490	2,869	2,621	1,17,173	70,115	47,058	Rajgarh (Rural)
-	-	-	-	-	-	-	-	-	Rajgarh (Urban)
RURAL									
206	115	91	-	-	-	117	80	37	Dhekwhah
1,461	753	708	6	2	4	1,031	635	396	Rajapur
643	304	339	4	3	1	705	404	301	Kashopur
870	472	398	44	20	24	871	521	350	Naudiha Halalpur
457	235	222	1	1	-	803	507	296	Atari
478	251	227	28	11	17	645	397	248	Bishunpur
610	311	299	43	23	20	987	601	386	Darhia
128	60	68	70	41	29	683	386	297	Bhawan
249	141	108	-	-	-	606	393	213	Kundroop
165	78	87	41	33	8	62	44	18	Atraura
516	272	244	-	-	-	545	334	211	Pachokhara
482	248	234	32	20	12	539	334	205	Lahas
175	85	90	-	-	-	189	112	77	Bharko
272	146	126	7	3	4	735	448	287	Dara Nagar
-	-	-	-	-	-	64	43	21	Udaipur
408	201	207	-	-	-	461	277	184	Rampur 33
4	2	2	-	-	-	26	18	8	Jodhipur
674	371	303	18	3	15	1,502	912	590	Devpura
167	88	79	-	-	-	241	145	96	Mamari Mu. Devpura
259	145	114	-	-	-	361	213	148	Mamari Mu. Daranagar
55	27	28	-	-	-	144	87	57	Semari Mu. Devpura
188	99	89	-	-	-	115	71	44	Kusmahawa
356	185	171	-	-	-	437	265	172	Semara
1,277	666	611	41	22	19	875	541	334	Khutari
617	308	309	679	352	327	1,024	620	404	Kalwari Mafi
640	342	298	2	-	2	1,344	797	547	Matihani
547	265	282	214	108	106	552	350	202	Sarso
584	301	283	81	40	41	582	349	233	Semari
326	167	159	13	7	6	285	172	113	Pokhraud
696	365	331	5	4	1	800	494	306	Dadara Mu. Rampur
531	294	237	-	-	-	458	292	166	Pahari
1,149	586	563	22	10	12	1,264	749	515	Baghaura
115	58	57	-	-	-	254	150	104	Imalia 84
1,108	573	535	34	17	17	1,458	856	602	Karaunda
1,118	569	549	7	4	3	884	540	344	Dhanawal
443	229	214	27	12	15	705	414	291	Pateri
419	212	207	-	-	-	363	205	158	War
139	74	65	-	-	-	141	85	56	Chekhuria
694	375	319	8	4	4	664	419	245	Patharkhura
487	255	232	407	209	198	785	490	295	Gorthara
1,467	758	709	164	83	81	1,559	974	585	Dhurkar
72	39	33	91	52	39	86	57	29	Chanari Bandh
10	5	5	-	-	-	24	16	8	Cherui Kon
310	155	155	10	4	6	330	182	148	Raikara
640	340	300	-	-	-	909	589	320	Raikari
-	-	-	-	-	-	7	5	2	Tendui
211	101	110	19	11	8	244	146	98	Tendua Khurd
272	155	117	-	-	-	223	145	78	Bagahi
628	342	286	14	8	6	685	411	274	Dhavraha
1,084	550	534	107	61	46	1,381	815	566	Loosa
949	491	458	-	-	-	1,236	718	518	Darwan
433	245	188	-	-	-	439	275	164	Bhawanipur
619	306	313	-	-	-	698	417	281	Rampur 38
828	434	394	19	9	10	829	483	346	Chaukhara

VILLAGE PRIMARY
C D Block -

Location code number	Name of Village	Illiterates			Total workers			Main workers		
		Persons	Males	Females	Persons	Males	Females	Persons	Males	Females
1	2	20	21	22	23	24	25	26	27	28
0795	Rajgarh (Total)	96,411	41,236	55,175	82,591	53,374	29,217	51,103	37,100	14,003
0795	Rajgarh (Rural)	96,411	41,236	55,175	82,591	53,374	29,217	51,103	37,100	14,003
0795	Rajgarh (Urban)	-	-	-	-	-	-	-	-	-
	RURAL									
212248	Dhekwah	233	111	122	169	101	68	52	35	17
212249	Rajapur	1,398	621	777	931	558	373	617	345	272
212250	Kashopur	546	199	347	714	359	355	210	126	84
212251	Naudiha Halalpur	646	281	365	827	422	405	188	96	92
212252	Atari	731	289	442	841	447	394	371	203	168
212253	Bishunpur	677	283	394	689	370	319	112	95	17
212254	Darhia	864	357	507	747	471	276	263	233	30
212255	Bhawan	282	110	172	221	174	47	124	111	13
212256	Kundroop	704	283	421	527	338	189	92	78	14
212257	Atraura	154	73	81	110	56	54	2	2	-
212258	Pachokhara	332	135	197	449	242	207	151	118	33
212259	Lahas	365	136	229	517	261	256	194	101	93
212260	Bharko	173	68	105	153	88	65	9	6	3
212261	Dara Nagar	499	202	297	467	309	158	217	192	25
212262	Udaipur	34	15	19	37	17	20	2	-	2
212263	Rampur 33	272	90	182	314	163	151	27	13	14
212264	Jodhipur	24	11	13	21	12	9	4	2	2
212265	Devpura	1,117	488	629	1,266	711	555	723	454	269
212266	Mamari Mu. Devpura	195	93	102	121	110	11	13	12	1
212267	Mamari Mu. Daranagar	201	95	106	254	130	124	250	130	120
212268	Semari Mu. Devpura	127	59	68	120	67	53	63	62	1
212269	Kusmahawa	151	71	80	159	85	74	158	85	73
212270	Semara	317	140	177	300	189	111	121	82	39
212271	Khutari	1,002	438	564	808	485	323	693	438	255
212272	Kalwari Mafi	1,663	859	804	1,373	826	547	1,289	788	501
212273	Matihani	1,013	406	607	695	534	161	323	260	63
212274	Sarso	697	277	420	692	363	329	348	294	54
212275	Semari	653	299	354	645	366	279	358	292	66
212276	Pokhraud	392	173	219	208	178	30	207	177	30
212277	Dadara Mu. Rampur	647	258	389	445	323	122	277	191	86
212278	Pahari	392	167	225	365	198	167	142	85	57
212279	Baghaura	1,110	474	636	944	618	326	658	520	138
212280	Imalia 84	110	42	68	124	93	31	50	50	-
212281	Karaunda	1,188	511	677	1,126	707	419	404	375	29
212282	Dhanawal	994	411	583	742	441	301	83	73	10
212283	Pateri	453	195	258	510	293	217	75	54	21
212284	War	338	138	200	250	144	106	246	143	103
212285	Chekhuria	159	77	82	162	83	79	162	83	79
212286	Patharkhura	660	275	385	710	379	331	337	268	69
212287	Gorthara	828	368	460	720	382	338	710	378	332
212288	Dhurkar	1,673	693	980	1,641	849	792	1,553	816	737
212289	Chanari Bandh	96	44	52	94	48	46	94	48	46
212290	Cherui Kon	23	8	15	33	17	16	33	17	16
212291	Raikara	272	114	158	301	171	130	301	171	130
212292	Raikari	1,005	408	597	830	469	361	512	274	238
212293	Tendui	6	1	5	7	4	3	7	4	3
212294	Tendua Khurd	205	83	122	223	121	102	62	37	25
212295	Bagahi	265	118	147	239	125	114	95	50	45
212296	Dhavraha	592	262	330	459	300	159	9	6	3
212297	Loosa	1,089	462	627	886	559	327	457	393	64
212298	Darwan	942	414	528	855	568	287	480	413	67
212299	Bhawanipur	505	243	262	433	267	166	263	211	52
212300	Rampur 38	701	298	403	704	369	335	76	62	14
212301	Chaukhara	652	275	377	613	383	230	262	234	28

PRIMARY CENSUS ABSTRACT

CENSUS ABSTRACT

Rajgarh

Industrial category of main workers

Cultivators			Agricultural labourers			Household industry workers			Other workers			Name of Village
Persons	Males	Females	Persons	Males	Females	Persons	Males	Females	Persons	Males	Females	
29	30	31	32	33	34	35	36	37	38	39	40	2
17,904	14,757	3,147	20,082	12,400	7,682	2,488	1,742	746	10,629	8,201	2,428	Rajgarh (Total)
17,904	14,757	3,147	20,082	12,400	7,682	2,488	1,742	746	10,629	8,201	2,428	Rajgarh (Rural)
-	-	-	-	-	-	-	-	-	-	-	-	Rajgarh (Urban)
RURAL												
46	30	16	-	-	-	3	3	-	3	2	1	Dhekwah
10	8	2	496	257	239	5	4	1	106	76	30	Rajapur
106	67	39	3	-	3	6	1	5	95	58	37	Kashopur
134	68	66	18	8	10	2	1	1	34	19	15	Naudiha Halalpur
117	64	53	219	114	105	4	2	2	31	23	8	Atari
91	85	6	14	5	9	1	1	-	6	4	2	Bishunpur
68	63	5	25	24	1	30	26	4	140	120	20	Darhia
52	49	3	-	-	-	46	46	-	26	16	10	Bhawan
44	42	2	8	6	2	4	1	3	36	29	7	Kundroop
-	-	-	1	1	-	-	-	-	1	1	-	Atraura
85	76	9	1	-	1	2	2	-	63	40	23	Pachokhara
145	77	68	40	21	19	1	-	1	8	3	5	Lahas
-	-	-	1	1	-	-	-	-	8	5	3	Bharko
29	28	1	142	125	17	2	2	-	44	37	7	Dara Nagar
-	-	-	2	-	2	-	-	-	-	-	-	Udaipur
8	5	3	6	1	5	-	-	-	13	7	6	Rampur 33
1	-	1	-	-	-	-	-	-	3	2	1	Jodhipur
244	163	81	424	245	179	2	1	1	53	45	8	Devpura
9	8	1	1	1	-	1	1	-	2	2	-	Mamari Mu. Devpura
82	42	40	159	79	80	-	-	-	9	9	-	Mamari Mu. Daranagar
27	27	-	34	33	1	-	-	-	2	2	-	Semari Mu. Devpura
21	11	10	137	74	63	-	-	-	-	-	-	Kumahawa
96	63	33	-	-	-	-	-	-	25	19	6	Semara
151	143	8	514	275	239	-	-	-	28	20	8	Khutari
679	518	161	570	251	319	4	-	4	36	19	17	Kalwari Mafi
129	114	15	109	75	34	41	38	3	44	33	11	Matihani
14	12	2	49	40	9	57	51	6	228	191	37	Sarso
16	12	4	5	3	2	12	9	3	325	268	57	Semari
92	88	4	114	89	25	-	-	-	1	-	1	Pokhraud
47	46	1	188	110	78	14	12	2	28	23	5	Dadara Mu. Rampur
19	10	9	71	38	33	4	3	1	48	34	14	Pahari
191	170	21	308	241	67	50	25	25	109	84	25	Baghaura
44	44	-	-	-	-	-	-	-	6	6	-	Imalia 84
174	172	2	158	142	16	11	9	2	61	52	9	Karaunda
16	15	1	48	43	5	2	2	-	17	13	4	Dhanawal
12	8	4	3	1	2	9	8	1	51	37	14	Pateri
70	46	24	151	77	74	1	1	-	24	19	5	War
9	6	3	152	76	76	-	-	-	1	1	-	Chekhuria
104	85	19	132	108	24	59	41	18	42	34	8	Patharkhura
101	84	17	596	282	314	-	-	-	13	12	1	Gorthara
294	193	101	1,157	554	603	46	33	13	56	36	20	Dhurkar
-	-	-	92	47	45	-	-	-	2	1	1	Chanari Bandh
-	-	-	33	17	16	-	-	-	-	-	-	Cherui Kon
8	7	1	255	139	116	-	-	-	38	25	13	Raikara
101	74	27	354	184	170	38	6	32	19	10	9	Raikari
7	4	3	-	-	-	-	-	-	-	-	-	Tendui
57	33	24	-	-	-	-	-	-	5	4	1	Tendua Khurd
90	46	44	1	-	1	1	1	-	3	3	-	Bagahi
1	1	-	2	1	1	2	2	-	4	2	2	Dhavraha
214	194	20	161	142	19	27	18	9	55	39	16	Loosa
260	253	7	176	120	56	10	10	-	34	30	4	Darwan
70	66	4	121	92	29	18	7	11	54	46	8	Bhawanipur
9	8	1	13	10	3	10	7	3	44	37	7	Rampur 38
86	83	3	129	116	13	7	6	1	40	29	11	Chaukhara

VILLAGE PRIMARY
C D Block -

		Industrial category								
Location code number	Name of Village	Marginal workers			Cultivators			Agricultural labourers		
		Persons	Males	Females	Persons	Males	Females	Persons	Males	Females
1	2	41	42	43	44	45	46	47	48	49
0795	Rajgarh (Total)	31,488	16,274	15,214	4,557	2,369	2,188	19,532	9,766	9,766
0795	Rajgarh (Rural)	31,488	16,274	15,214	4,557	2,369	2,188	19,532	9,766	9,766
0795	Rajgarh (Urban)	-	-	-	-	-	-	-	-	-
RURAL										
212248	Dhekwah	117	66	51	2	1	1	104	58	46
212249	Rajapur	314	213	101	11	10	1	61	41	20
212250	Kashopur	504	233	271	12	3	9	161	78	83
212251	Naudiha Halalpur	639	326	313	22	14	8	445	234	211
212252	Atari	470	244	226	131	70	61	322	167	155
212253	Bishunpur	577	275	302	41	32	9	508	225	283
212254	Darhia	484	238	246	11	8	3	255	116	139
212255	Bhawan	97	63	34	1	1	-	94	60	34
212256	Kundroop	435	260	175	23	17	6	218	144	74
212257	Atraura	108	54	54	-	-	-	90	46	44
212258	Pachokhara	298	124	174	4	1	3	76	51	25
212259	Lahas	323	160	163	10	7	3	296	144	152
212260	Bharko	144	82	62	48	34	14	84	41	43
212261	Dara Nagar	250	117	133	97	73	24	133	31	102
212262	Udaipur	35	17	18	1	1	-	34	16	18
212263	Rampur 33	287	150	137	41	20	21	246	130	116
212264	Jodhipur	17	10	7	-	-	-	17	10	7
212265	Devpura	543	257	286	175	82	93	347	165	182
212266	Mamari Mu. Devpura	108	98	10	1	1	-	98	89	9
212267	Mamari Mu. Daranagar	4	-	4	2	-	2	2	-	2
212268	Semari Mu. Devpura	57	5	52	1	-	1	56	5	51
212269	Kusmahawa	1	-	1	-	-	-	-	-	-
212270	Semara	179	107	72	6	4	2	165	95	70
212271	Khutari	115	47	68	15	9	6	96	36	60
212272	Kalwari Mafi	84	38	46	11	6	5	55	18	37
212273	Matihani	372	274	98	59	43	16	276	208	68
212274	Sarso	344	69	275	16	8	8	53	14	39
212275	Semari	287	74	213	35	13	22	42	4	38
212276	Pokhraud	1	1	-	-	-	-	-	-	-
212277	Dadara Mu. Rampur	168	132	36	7	5	2	145	117	28
212278	Pahari	223	113	110	5	3	2	186	94	92
212279	Baghaura	286	98	188	5	-	5	185	48	137
212280	Imalia 84	74	43	31	-	-	-	74	43	31
212281	Karaunda	722	332	390	64	50	14	591	244	347
212282	Dhanawal	659	368	291	29	20	9	620	344	276
212283	Pateri	435	239	196	5	1	4	366	201	165
212284	War	4	1	3	3	1	2	-	-	-
212285	Chekhuria	-	-	-	-	-	-	-	-	-
212286	Patharkhura	373	111	262	30	9	21	207	58	149
212287	Gorthara	10	4	6	1	1	-	5	2	3
212288	Dhurkar	88	33	55	11	4	7	40	17	23
212289	Chanari Bandh	-	-	-	-	-	-	-	-	-
212290	Cherui Kon	-	-	-	-	-	-	-	-	-
212291	Raikara	-	-	-	-	-	-	-	-	-
212292	Raikari	318	195	123	58	42	16	212	127	85
212293	Tendui	-	-	-	-	-	-	-	-	-
212294	Tendua Khurd	161	84	77	49	25	24	112	59	53
212295	Bagahi	144	75	69	48	26	22	93	47	46
212296	Dhavraha	450	294	156	58	46	12	389	247	142
212297	Loosa	429	166	263	19	3	16	403	157	246
212298	Darwan	375	155	220	36	11	25	222	71	151
212299	Bhawanipur	170	56	114	61	18	43	71	29	42
212300	Rampur 38	628	307	321	74	58	16	358	181	177
212301	Chaukhara	351	149	202	24	10	14	308	129	179

PRIMARY CENSUS ABSTRACT

CENSUS ABSTRACT

Rajgarh

of marginal workers

Household industry workers			Other workers			Non-workers			Name of Village	Location code number
Persons	Males	Females	Persons	Males	Females	Persons	Males	Females		
50	51	52	53	54	55	56	57	58	2	1
2,335	1,142	1,193	5,064	2,997	2,067	1,30,993	57,977	73,016	Rajgarh (Total)	0795
2,335	1,142	1,193	5,064	2,997	2,067	1,30,993	57,977	73,016	Rajgarh (Rural)	0795
-	-	-	-	-	-	-	-	-	Rajgarh (Urban)	0795
RURAL										
2	2	-	9	5	4	181	90	91	Dhekwah	212248
3	1	2	239	161	78	1,498	698	800	Rajapur	212249
34	20	14	297	132	165	537	244	293	Kashopur	212250
10	6	4	162	72	90	690	380	310	Naudiha Halalpur	212251
9	5	4	8	2	6	693	349	344	Atari	212252
15	11	4	13	7	6	633	310	323	Bishunpur	212253
79	28	51	139	86	53	1,104	487	617	Darhia	212254
-	-	-	2	2	-	744	322	422	Bhawan	212255
131	64	67	63	35	28	783	338	445	Kundroop	212256
8	2	6	10	6	4	106	61	45	Atraura	212257
12	8	4	206	64	142	428	227	201	Pachokhara	212258
9	4	5	8	5	3	387	209	178	Lahas	212259
-	-	-	12	7	5	209	92	117	Bharko	212260
-	-	-	20	13	7	767	341	426	Dara Nagar	212261
-	-	-	-	-	-	61	41	20	Udaipur	212262
-	-	-	-	-	-	419	204	215	Rampur 33	212263
-	-	-	-	-	-	29	17	12	Jodhipur	212264
2	1	1	19	9	10	1,353	689	664	Devpura	212265
8	7	1	1	1	-	315	128	187	Mamari Mu. Devpura	212266
-	-	-	-	-	-	308	178	130	Mamari Mu. Daranagar	212267
-	-	-	-	-	-	151	79	72	Semari Mu. Devpura	212268
-	-	-	1	-	1	107	57	50	Kusmahawa	212269
-	-	-	8	8	-	454	216	238	Semara	212270
1	1	-	3	1	2	1,069	494	575	Khutari	212271
8	4	4	10	10	-	1,314	653	661	Kalwari Mafi	212272
16	9	7	21	14	7	1,662	669	993	Matihani	212273
71	11	60	204	36	168	557	264	293	Sarso	212274
129	36	93	81	21	60	590	282	308	Semari	212275
-	-	-	1	1	-	469	167	302	Pokhraud	212276
3	1	2	13	9	4	1,002	429	573	Dadara Mu. Rampur	212277
6	-	6	26	16	10	485	261	224	Pahari	212278
12	6	6	84	44	40	1,430	605	825	Baghaura	212279
-	-	-	-	-	-	240	99	141	Imalia 84	212280
29	15	14	38	23	15	1,520	660	860	Karaunda	212281
6	2	4	4	2	2	1,136	510	626	Dhanawal	212282
30	17	13	34	20	14	648	316	332	Pateri	212283
-	-	-	1	-	1	451	199	252	War	212284
-	-	-	-	-	-	138	79	59	Chekhuria	212285
111	35	76	25	9	16	614	315	299	Patharkhura	212286
-	-	-	4	1	3	893	476	417	Gorthara	212287
10	6	4	27	6	21	1,591	818	773	Dhurkar	212288
-	-	-	-	-	-	88	53	35	Chanari Bandh	212289
-	-	-	-	-	-	14	7	7	Cherui Kon	212290
-	-	-	-	-	-	301	125	176	Raikara	212291
27	13	14	21	13	8	1,084	528	556	Raikari	212292
-	-	-	-	-	-	6	2	4	Tendui	212293
-	-	-	-	-	-	226	108	118	Tendua Khurd	212294
-	-	-	3	2	1	249	138	111	Bagahi	212295
1	1	-	2	-	2	818	373	445	Dhavraha	212296
2	2	-	5	4	1	1,584	718	866	Loosa	212297
22	10	12	95	63	32	1,323	564	759	Darwan	212298
29	7	22	9	2	7	511	251	260	Bhawanipur	212299
156	48	108	40	20	20	695	346	349	Rampur 38	212300
11	5	6	8	5	3	868	375	493	Chaukhara	212301

VILLAGE PRIMARY
C D Block -

Location code number	Name of Village	Area of Village in hectares	Number of households	Total population (including institutional and houseless population)			Population in the age-group 0-6		
				Persons	Males	Females	Persons	Males	Females
1	2	3	4	5	6	7	8	9	10
212302	Piparwar	202.41	201	1,142	585	557	181	83	98
	Araji Rampur Urf								
212303	Dubeypur	28.71	40	211	112	99	39	23	16
212304	Bhiti	155.00	193	1,082	570	512	151	87	64
212305	Salaiya	27.02	30	171	86	85	29	15	14
212306	Hinauta	85.67	53	291	150	141	42	24	18
212307	Dadara	267.47	393	2,268	1,197	1,071	332	182	150
212308	Koori	468.00	509	3,155	1,609	1,546	501	247	254
212309	Rajgarh	273.00	302	1,653	839	814	262	131	131
212310	Panigawa	48.10	125	731	386	345	135	67	68
212311	Nadihar	229.07	610	3,501	1,775	1,726	524	244	280
212312	Kon	288.58	186	1,386	723	663	218	111	107
212313	Garhawa	288.40	182	1,003	538	465	146	79	67
212314	Nikarika	1,828.19	375	1,960	981	979	337	160	177
212315	Semara Baraho	676.30	646	3,359	1,711	1,648	495	253	242
212316	Khatkharia	849.00	354	2,037	1,062	975	382	196	186
212317	Khora Deeh	1,243.00	850	5,097	2,631	2,466	908	470	438
212318	Talar	606.43	282	1,619	864	755	237	134	103
212319	Chit Bishram	316.21	117	805	431	374	127	65	62
212320	Padarawa	291.07	203	1,230	650	580	218	117	101
212321	Hinauta	191.72	166	1,065	558	507	141	80	61
212322	Niviya	228.21	94	701	351	350	116	57	59
212323	Rampur Baraho	291.12	254	1,578	829	749	245	143	102
212324	Purainia	185.15	151	978	502	476	112	65	47
212325	Dhansiria	716.24	641	3,685	1,922	1,763	497	265	232
212326	Khamharia	174.90	129	747	392	355	100	52	48
212327	Sonbarasa	128.58	134	713	378	335	107	58	49
212328	Bishunpur	265.68	327	1,764	913	851	269	138	131
212869	Shekhwa	226.00	220	1,235	643	592	203	113	90
212870	Saria	507.00	919	5,555	2,912	2,643	966	506	460
212871	Bairampur	509.00	354	2,300	1,219	1,081	338	178	160
212872	Rampur Dhabahi	1,674.00	540	3,257	1,699	1,558	556	266	290
212873	Ahirupur	141.34	45	313	170	143	50	32	18
212874	Chak Jata	65.86	23	123	70	53	39	24	15
212875	Sonpur	265.40	405	2,282	1,206	1,076	407	211	196
212876	Sarswapur	77.91	33	235	130	105	40	22	18
212877	Bhagauti Dei	419.73	373	2,399	1,291	1,108	359	206	153
212878	Biahur	79.76	116	648	322	326	93	43	50
212879	Sonbersa Kalan	46.17	2	11	5	6	-	-	-
212880	Sonbersa Khurd	33.75	145	899	467	432	124	55	69
212881	Ram Rasahi	54.31	40	252	123	129	29	14	15
212882	Jangal Mahal	9,175.55	802	4,496	2,429	2,067	856	473	383
212883	Ban Imlia	1,534.12	578	3,596	1,909	1,687	716	374	342
212884	Patihata	339.54	653	4,125	2,128	1,997	698	371	327
212885	Garh Pipari	32.37							
212886	Khutaha	315.51	619	3,937	2,110	1,827	680	381	299
212887	Katiya Ashman Chak	84.16	59	334	184	150	42	27	15
212888	Imlia Khurd	4,302.73	159	862	456	406	131	68	63
212889	Imlia Kalan	40.66	176	905	473	432	124	63	61
212890	Tatarpur	29.14	10	62	36	26	7	6	1
212891	Araji Tatarpur	5.00							
212892	Atrauli Khurd	99.25	142	697	361	336	63	35	28
212893	Atrauli Kalan	114.35	168	944	507	437	117	63	54
212894	Gulabpura	16.92	19	116	60	56	16	12	4
212895	Babhani	43.86	135	870	448	422	95	47	48
212896	Ramgarh	8.00							
212897	Chaukia	275.78	238	1,408	735	673	164	85	79
212898	Bishunpur Jaraha	174.17	118	692	360	332	79	46	33

PRIMARY CENSUS ABSTRACT

CENSUS ABSTRACT

Rajgarh

Scheduled Castes population			Scheduled Tribes population			Literates			Name of Village
Persons	Males	Females	Persons	Males	Females	Persons	Males	Females	
11	12	13	14	15	16	17	18	19	2
663	337	326	11	8	3	597	366	231	Piparwar
94	53	41	-	-	-	120	73	47	Araji Rampur Urf
683	361	322	5	3	2	664	398	266	Dubeypur
6	4	2	-	-	-	118	65	53	Bhiti
58	30	28	-	-	-	198	110	88	Salaiya
555	281	274	19	11	8	1,483	882	601	Hinauta
1,003	517	486	-	-	-	1,745	1,045	700	Dadara
659	348	311	27	11	16	935	554	381	Koori
163	84	79	12	4	8	483	282	201	Rajgarh
1,022	519	503	-	-	-	2,151	1,244	907	Panigawa
466	232	234	11	5	6	770	458	312	Nadihar
-	-	-	-	-	-	521	316	205	Kon
1,123	559	564	-	-	-	1,041	622	419	Garhawa
1,591	817	774	-	-	-	1,899	1,114	785	Nikarika
497	253	244	15	7	8	1,012	599	413	Semara Baraho
1,787	932	855	-	-	-	2,626	1,549	1,077	Khatkharia
636	336	300	-	-	-	926	559	367	Khora Deeh
114	57	57	20	10	10	466	299	167	Talar
338	188	150	-	-	-	746	460	286	Chit Bishram
331	175	156	-	-	-	661	391	270	Padarawa
44	22	22	-	-	-	414	237	177	Hinauta
506	264	242	41	20	21	921	547	374	Niviya
364	187	177	-	-	-	626	350	276	Rampur Baraho
1,426	750	676	12	6	6	2,170	1,283	887	Purainia
131	69	62	-	-	-	497	299	198	Dhansiria
367	197	170	-	-	-	413	253	160	Khamharia
608	313	295	14	9	5	1,066	634	432	Sonbarasa
423	226	197	22	10	12	570	330	240	Bishunpur
857	463	394	6	4	2	3,158	1,898	1,260	Shekhwa
260	140	120	25	13	12	1,520	903	617	Saria
881	439	442	-	-	-	1,885	1,133	752	Bairampur
-	-	-	-	-	-	163	103	60	Rampur Dhabahi
20	14	6	-	-	-	28	22	6	Ahirupur
884	475	409	-	-	-	1,230	739	491	Chak Jata
14	5	9	-	-	-	147	85	62	Sonpur
700	384	316	-	-	-	1,624	971	653	Sarswapur
44	23	21	-	-	-	400	244	156	Bhagauti Dei
98	55	43	5	3	2	591	348	243	Biahur
76	37	39	-	-	-	168	90	78	Sonbersa Kalan
1,217	657	560	45	25	20	1,885	1,180	705	Sonbersa Khurd
2,189	1,168	1,021	-	-	-	1,749	1,125	624	Ram Rasahi
1,101	567	534	-	-	-	2,387	1,401	986	Jangal Mahal
595	309	286	-	-	-	2,037	1,198	839	Ban Imlia
-	-	-	-	-	-	203	127	76	Patihata
51	27	24	-	-	-	576	335	241	Garh Pipari
129	64	65	-	-	-	615	368	247	Khutaha
-	-	-	-	-	-	52	30	22	Katiya Ashman Chak
87	39	48	-	-	-	533	296	237	Imlia Khurd
183	105	78	-	-	-	683	396	287	Imlia Kalan
4	2	2	-	-	-	61	25	36	Atrauli Khurd
110	61	49	-	-	-	631	360	271	Atrauli Kalan
426	221	205	-	-	-	991	571	420	Gulabpura
96	50	46	-	-	-	487	275	212	Babhani
-	-	-	-	-	-	-	-	-	Ramgarh
-	-	-	-	-	-	-	-	-	Chaukia
-	-	-	-	-	-	-	-	-	Bishunpur Jaraha

VILLAGE PRIMARY
C D Block -

Location code number	Name of Village	Illiterates			Total workers			Main workers		
		Persons	Males	Females	Persons	Males	Females	Persons	Males	Females
		20	21	22	23	24	25	26	27	28
212302	Piparwar	545	219	326	483	304	179	420	295	125
	Araji Rampur Urf									
212303	Dubeypur	91	39	52	86	49	37	47	41	6
212304	Bhiti	418	172	246	451	300	151	177	123	54
212305	Salaiya	53	21	32	50	40	10	30	24	6
212306	Hinauta	93	40	53	64	47	17	43	35	8
212307	Dadara	785	315	470	347	293	54	292	260	32
212308	Koori	1,410	564	846	1,044	727	317	482	361	121
212309	Rajgarh	718	285	433	593	388	205	136	120	16
212310	Panigawa	248	104	144	204	173	31	191	164	27
212311	Nadihar	1,350	531	819	1,603	922	681	907	588	319
212312	Kon	616	265	351	506	346	160	429	279	150
212313	Garhawa	482	222	260	731	376	355	640	333	307
212314	Nikarika	919	359	560	1,183	658	525	774	472	302
212315	Semara Baraho	1,460	597	863	1,610	870	740	515	346	169
212316	Khatkharia	1,025	463	562	979	525	454	348	196	152
212317	Khora Deeh	2,471	1,082	1,389	2,380	1,300	1,080	1,212	752	460
212318	Talar	693	305	388	859	519	340	258	236	22
212319	Chit Bishram	339	132	207	596	323	273	368	194	174
212320	Padarawa	484	190	294	399	272	127	316	231	85
212321	Hinauta	404	167	237	328	207	121	309	195	114
212322	Niviya	287	114	173	391	202	189	139	126	13
212323	Rampur Baraho	657	282	375	752	425	327	394	274	120
212324	Purainia	352	152	200	388	256	132	364	238	126
212325	Dhansiria	1,515	639	876	1,632	966	666	1,364	864	500
212326	Khamharia	250	93	157	369	220	149	113	111	2
212327	Sonbarasa	300	125	175	204	173	31	202	171	31
212328	Bishunpur	698	279	419	618	441	177	540	393	147
212869	Shekhwa	665	313	352	539	304	235	336	206	130
212870	Saria	2,397	1,014	1,383	1,978	1,280	698	1,358	1,048	310
212871	Bairampur	780	316	464	597	541	56	509	479	30
212872	Rampur Dhabahi	1,372	566	806	995	780	215	761	675	86
212873	Ahirupur	150	67	83	92	79	13	75	73	2
212874	Chak Jata	95	48	47	34	30	4	28	25	3
212875	Sonpur	1,052	467	585	712	550	162	439	409	30
212876	Sarswapur	88	45	43	60	58	2	47	45	2
212877	Bhagauti Dei	775	320	455	675	585	90	506	463	43
212878	Biahur	248	78	170	269	146	123	89	62	27
212879	Sonbersa Kalan	-	-	-	2	2	-	2	2	-
212880	Sonbersa Khurd	308	119	189	231	202	29	185	166	19
212881	Ram Rasahi	84	33	51	69	63	6	69	63	6
212882	Jangal Mahal	2,611	1,249	1,362	1,854	1,108	746	684	596	88
212883	Ban Imlia	1,847	784	1,063	1,496	848	648	1,327	774	553
212884	Patihata	1,738	727	1,011	1,266	978	288	805	601	204
212885	Garh Pipari									
212886	Khutaha	1,900	912	988	1,340	976	364	973	686	287
212887	Katiya Ashman Chak	131	57	74	119	65	54	41	25	16
212888	Imlia Khurd	286	121	165	307	196	111	264	187	77
212889	Imlia Kalan	290	105	185	315	229	86	219	185	34
212890	Tatarpur	10	6	4	20	18	2	20	18	2
212891	Araji Tatarpur									
212892	Atrauli Khurd	164	65	99	176	164	12	163	154	9
212893	Atrauli Kalan	261	111	150	397	278	119	259	172	87
212894	Gulabpura	55	35	20	28	20	8	7	5	2
212895	Babhani	239	88	151	232	215	17	216	204	12
212896	Ramgarh									
212897	Chaukia	417	164	253	432	326	106	375	281	94
212898	Bishunpur Jaraha	205	85	120	207	182	25	188	177	11

PRIMARY CENSUS ABSTRACT

CENSUS ABSTRACT
Rajgarh

Industrial category of main workers

Household industry													Name of Village
Cultivators			Agricultural labourers			workers			Other workers				
Persons	Males	Females	Persons	Males	Females	Persons	Males	Females	Persons	Males	Females		
29	30	31	32	33	34	35	36	37	38	39	40	2	
55	52	3	321	209	112	16	12	4	28	22	6	Piparwar	
6	6	-	39	33	6	1	1	-	1	1	-	Araji Rampur Urf	
72	51	21	55	35	20	13	11	2	37	26	11	Dubeypur	
10	10	-	5	4	1	9	7	2	6	3	3	Bhiti	
43	35	8	-	-	-	-	-	-	-	-	-	Salaiya	
206	184	22	10	9	1	25	24	1	51	43	8	Hinauta	
283	245	38	156	91	65	19	10	9	24	15	9	Dadara	
38	35	3	16	15	1	4	4	-	78	66	12	Koori	
55	43	12	10	10	-	6	5	1	120	106	14	Rajgarh	
64	53	11	578	320	258	30	17	13	235	198	37	Panigawa	
177	143	34	232	122	110	6	3	3	14	11	3	Nadihar	
320	166	154	307	161	146	11	6	5	2	-	2	Kon	
413	257	156	175	87	88	22	11	11	164	117	47	Garhawa	
256	185	71	81	41	40	31	17	14	147	103	44	Nikarika	
105	75	30	132	51	81	80	49	31	31	21	10	Semara Baraho	
327	258	69	361	197	164	430	228	202	94	69	25	Khatkharia	
67	60	7	114	109	5	29	28	1	48	39	9	Khora Deeh	
204	103	101	142	73	69	10	8	2	12	10	2	Talar	
139	111	28	131	78	53	1	1	-	45	41	4	Chit Bishram	
124	83	41	157	88	69	6	6	-	22	18	4	Padarawa	
99	94	5	33	27	6	-	-	-	7	5	2	Hinauta	
186	160	26	157	82	75	10	8	2	41	24	17	Niviya	
96	79	17	253	150	103	4	2	2	11	7	4	Rampur Baraho	
455	375	80	724	353	371	7	5	2	178	131	47	Purainia	
65	65	-	28	28	-	7	7	-	13	11	2	Dhansiria	
45	45	-	138	117	21	-	-	-	19	9	10	Khamharia	
180	167	13	254	142	112	24	23	1	41	24	17	Sonbarasa	
84	66	18	173	99	74	5	1	4	82	61	21	Bishunpur	
393	370	23	562	378	184	86	55	31	74	40	34	Shekhwa	
284	278	6	68	64	4	57	48	9	317	245	72	Saria	
252	228	24	328	280	48	5	5	-	100	89	11	Bairampur	
56	55	1	19	18	1	-	-	-	176	162	14	Rampur Dhabahi	
15	14	1	11	9	2	1	1	-	-	-	-	Ahirupur	
92	89	3	91	84	7	25	23	2	1	1	-	Chak Jata	
32	30	2	9	9	-	1	1	-	231	213	18	Sonpur	
186	180	6	152	142	10	33	27	6	5	5	-	Sarswapur	
57	45	12	11	3	8	-	-	-	135	114	21	Bhagauti Dei	
2	2	-	-	-	-	-	-	-	21	14	7	Biahur	
70	65	5	61	57	4	14	10	4	-	-	-	Sonbersa Kalan	
31	28	3	7	7	-	-	-	-	40	34	6	Sonbersa Khurd	
314	279	35	55	42	13	53	40	13	31	28	3	Ram Rasahi	
439	303	136	541	323	218	46	24	22	262	235	27	Jangal Mahal	
249	239	10	378	228	150	75	44	31	301	124	177	Ban Imlia	
									103	90	13	Patihata	
												Garh Pipari	
58	46	12	200	171	29	184	125	59	531	344	187	Khutaha	
8	7	1	14	8	6	1	1	-	18	9	9	Katiya Ashman Chak	
74	64	10	144	89	55	27	21	6	19	13	6	Imlia Khurd	
31	29	2	12	7	5	40	30	10	136	119	17	Imlia Kalan	
15	13	2	-	-	-	-	-	-	5	5	-	Tatarpur	
												Araji Tatarpur	
99	98	1	8	8	-	4	4	-	52	44	8	Atrauli Khurd	
40	36	4	158	95	63	7	3	4	54	38	16	Atrauli Kalan	
-	-	-	-	-	-	-	-	-	7	5	2	Gulabpura	
68	66	2	27	27	-	22	21	1	99	90	9	Babhani	
												Ramgarh	
312	236	76	37	32	5	2	2	-	24	11	13	Chaukia	
120	118	2	36	34	2	3	2	1	29	23	6	Bishunpur Jaraha	

VILLAGE PRIMARY
C D Block -

		Industrial category								
Location code number	Name of Village	Marginal workers			Cultivators			Agricultural labourers		
		Persons	Males	Females	Persons	Males	Females	Persons	Males	Females
1	2	41	42	43	44	45	46	47	48	49
212302	Piparwar	63	9	54	7	3	4	48	5	43
	Araji Rampur Urf									
212303	Dubeypur	39	8	31	3	1	2	36	7	29
212304	Bhiti	274	177	97	7	2	5	238	159	79
212305	Salaiya	20	16	4	2	1	1	17	14	3
212306	Hinauta	21	12	9	2	2	-	3	2	1
212307	Dadara	55	33	22	7	6	1	19	16	3
212308	Koori	562	366	196	11	8	3	514	334	180
212309	Rajgarh	457	268	189	11	6	5	437	259	178
212310	Panigawa	13	9	4	1	-	1	-	-	-
212311	Nadihar	696	334	362	17	10	7	467	246	221
212312	Kon	77	67	10	-	-	-	54	50	4
212313	Garhawa	91	43	48	44	21	23	37	18	19
212314	Nikarika	409	186	223	314	143	171	68	27	41
212315	Semara Baraho	1,095	524	571	295	151	144	739	348	391
212316	Khatkharia	631	329	302	26	13	13	341	169	172
212317	Khora Deeh	1,168	548	620	170	66	104	909	430	479
212318	Talar	601	283	318	26	8	18	514	248	266
212319	Chit Bishram	228	129	99	138	78	60	77	46	31
212320	Padarawa	83	41	42	3	3	-	78	36	42
212321	Hinauta	19	12	7	4	2	2	13	8	5
212322	Niviya	252	76	176	176	55	121	73	20	53
212323	Rampur Baraho	358	151	207	23	11	12	324	134	190
212324	Purainia	24	18	6	13	9	4	8	6	2
212325	Dhansiria	268	102	166	74	26	48	141	57	84
212326	Khamharia	256	109	147	5	4	1	242	101	141
212327	Sonbarasa	2	2	-	-	-	-	2	2	-
212328	Bishunpur	78	48	30	10	8	2	31	16	15
212869	Shekhwa	203	98	105	4	3	1	186	89	97
212870	Saria	620	232	388	362	135	227	158	40	118
212871	Bairampur	88	62	26	8	7	1	61	41	20
212872	Rampur Dhabahi	234	105	129	37	20	17	180	71	109
212873	Ahirupur	17	6	11	9	2	7	8	4	4
212874	Chak Jata	6	5	1	-	-	-	3	2	1
212875	Sonpur	273	141	132	14	12	2	191	67	124
212876	Sarswapur	13	13	-	-	-	-	1	1	-
212877	Bhagauti Dei	169	122	47	13	12	1	144	104	40
212878	Biahur	180	84	96	53	18	35	94	37	57
212879	Sonbersa Kalan	-	-	-	-	-	-	-	-	-
212880	Sonbersa Khurd	46	36	10	1	-	1	6	5	1
212881	Ram Rasahi	-	-	-	-	-	-	-	-	-
212882	Jangal Mahal	1,170	512	658	159	142	17	797	326	471
212883	Ban Imlia	169	74	95	16	7	9	88	35	53
212884	Patihata	461	377	84	29	14	15	249	199	50
212885	Garh Pipari				-----Un-inhabited-----					
212886	Khutaha	367	290	77	16	12	4	123	95	28
212887	Katiya Ashman Chak	78	40	38	-	-	-	71	37	34
212888	Imlia Khurd	43	9	34	27	5	22	5	2	3
212889	Imlia Kalan	96	44	52	7	4	3	51	10	41
212890	Tatarpur	-	-	-	-	-	-	-	-	-
212891	Araji Tatarpur				-----Un-inhabited-----					
212892	Atrauli Khurd	13	10	3	-	-	-	1	1	-
212893	Atrauli Kalan	138	106	32	1	1	-	131	101	30
212894	Gulabpura	21	15	6	-	-	-	13	8	5
212895	Babhani	16	11	5	-	-	-	13	8	5
212896	Ramgarh				-----Un-inhabited-----					
212897	Chaukia	57	45	12	1	-	1	56	45	11
212898	Bishunpur Jaraha	19	5	14	-	-	-	15	2	13

PRIMARY CENSUS ABSTRACT

CENSUS ABSTRACT

Rajgarh

of marginal workers

Household industry workers			Other workers			Non-workers			Name of Village	Location code number
Persons	Males	Females	Persons	Males	Females	Persons	Males	Females		
50	51	52	53	54	55	56	57	58	2	1
2	-	2	6	1	5	659	281	378	Piparwar	212302
-	-	-	-	-	-	125	63	62	Araji Rampur Urf	212303
12	6	6	17	10	7	631	270	361	Bhiti	212304
1	1	-	-	-	-	121	46	75	Salaiya	212305
-	-	-	16	8	8	227	103	124	Hinauta	212306
1	-	1	28	11	17	1,921	904	1,017	Dadara	212307
9	2	7	28	22	6	2,111	882	1,229	Koori	212308
1	-	1	8	3	5	1,060	451	609	Rajgarh	212309
2	1	1	10	8	2	527	213	314	Panigawa	212310
75	33	42	137	45	92	1,898	853	1,045	Nadihar	212311
2	2	-	21	15	6	880	377	503	Kon	212312
9	4	5	1	-	1	272	162	110	Garhawa	212313
10	5	5	17	11	6	777	323	454	Nikarika	212314
35	9	26	26	16	10	1,749	841	908	Semara Baraho	212315
200	95	105	64	52	12	1,058	537	521	Khatkharia	212316
10	8	2	79	44	35	2,717	1,331	1,386	Khora Deeh	212317
31	14	17	30	13	17	760	345	415	Talar	212318
10	4	6	3	1	2	209	108	101	Chit Bishram	212319
-	-	-	2	2	-	831	378	453	Padarawa	212320
-	-	-	2	2	-	737	351	386	Hinauta	212321
3	1	2	-	-	-	310	149	161	Niviya	212322
5	2	3	6	4	2	826	404	422	Rampur Baraho	212323
-	-	-	3	3	-	590	246	344	Purainia	212324
8	3	5	45	16	29	2,053	956	1,097	Dhansiria	212325
3	1	2	6	3	3	378	172	206	Khamharia	212326
-	-	-	-	-	-	509	205	304	Sonbarasa	212327
31	18	13	6	6	-	1,146	472	674	Bishunpur	212328
3	2	1	10	4	6	696	339	357	Shekhwa	212869
3	2	1	97	55	42	3,577	1,632	1,945	Saria	212870
8	5	3	11	9	2	1,703	678	1,025	Bairampur	212871
12	10	2	5	4	1	2,262	919	1,343	Rampur Dhabahi	212872
-	-	-	-	-	-	221	91	130	Ahirupur	212873
3	3	-	-	-	-	89	40	49	Chak Jata	212874
13	12	1	55	50	5	1,570	656	914	Sonpur	212875
1	1	-	11	11	-	175	72	103	Sarswapur	212876
6	1	5	6	5	1	1,724	706	1,018	Bhagauti Dei	212877
3	2	1	30	27	3	379	176	203	Biahur	212878
-	-	-	-	-	-	9	3	6	Sonbersa Kalan	212879
1	1	-	38	30	8	668	265	403	Sonbersa Khurd	212880
-	-	-	-	-	-	183	60	123	Ram Rasahi	212881
172	20	152	42	24	18	2,642	1,321	1,321	Jangal Mahal	212882
34	15	19	31	17	14	2,100	1,061	1,039	Ban Imlia	212883
89	83	6	94	81	13	2,859	1,150	1,709	Patihata	212884
-	-	-	-----Un-inhabited-----			-	-	-	Garh Pipari	212885
29	27	2	199	156	43	2,597	1,134	1,463	Khutaha	212886
-	-	-	7	3	4	215	119	96	Katiya Ashman Chak	212887
4	1	3	7	1	6	555	260	295	Imlia Khurd	212888
9	3	6	29	27	2	590	244	346	Imlia Kalan	212889
-	-	-	-	-	-	42	18	24	Tatarpur	212890
-	-	-	-----Un-inhabited-----			-	-	-	Araji Tatarpur	212891
7	6	1	5	3	2	521	197	324	Atrauli Khurd	212892
4	2	2	2	2	-	547	229	318	Atrauli Kalan	212893
1	-	1	7	7	-	88	40	48	Gulabpura	212894
-	-	-	3	3	-	638	233	405	Babhani	212895
-	-	-	-----Un-inhabited-----			-	-	-	Ramgarh	212896
-	-	-	-	-	-	976	409	567	Chaukia	212897
-	-	-	4	3	1	485	178	307	Bishunpur Jaraha	212898

VILLAGE PRIMARY
C D Block -

Location code number	Name of Village	Area of Village in hectares	Number of households	Total population (including institutional and houseless population)			Population in the age-group 0-6			
				Persons	Males	Females	Persons	Males	Females	
1	2	3	4	5	6	7	8	9	10	
212899	J.E.Khan Jagdishpur	12.00			-----Un-inhabited-----					
212900	Khan Jagdishpur	203.97	180	857	451	406	106	57	49	
212901	J.E. Dariyapur	3.50			-----Un-inhabited-----					
212902	Dariyapur	175.98	166	897	455	442	106	56	50	
212903	Jamuhar	11.73	669	4,016	2,061	1,955	508	260	248	
212904	Gosaipur	9.23	2	18	10	8	3	2	1	
212905	Rumipur Urf Gaighat	32.26	1	2	1	1	-	-	-	
212906	Rumipur	11.73			-----Un-inhabited-----					
212907	Sonaur Ganj	7.64	58	335	160	175	81	35	46	
212908	Nuaon	1,410.38	498	2,967	1,538	1,429	466	241	225	
212909	Bara Goan	776.22	405	2,388	1,220	1,168	526	272	254	
212910	Shivpur	63.28	81	432	223	209	86	41	45	
212911	Baradih	172.85	177	1,103	549	554	210	104	106	
212912	Bheri	743.70	367	2,346	1,208	1,138	370	198	172	
212913	Inderpur	27.76	49	288	143	145	59	28	31	
212914	Chaturbhujpur	55.51	79	441	243	198	85	37	48	
212915	Kusami	244.57	185	1,088	567	521	212	105	107	
212916	Chormarawa	116.52	85	511	275	236	121	66	55	
212917	Bijurahi	186.65	153	956	466	490	172	84	88	
212918	Dhauha	1,651.38	580	3,299	1,748	1,551	539	282	257	
212919	Titwa	175.27	46	366	182	184	71	33	38	
212920	Taktaiya	277.89	47	376	195	181	62	35	27	
212921	Baherwa	311.81	196	1,248	657	591	235	130	105	
212922	Samudwa	675.66	237	1,474	759	715	285	151	134	
212923	Baluwa Bajahur	927.53	236	1,304	681	623	206	110	96	
212924	Khamawa Jayanti	2,033.35	288	1,547	792	755	254	128	126	
212925	Rampur Shakteshgarh	8,998.14	763	4,537	2,393	2,144	787	419	368	
212926	Jaugarh	989.55	298	2,005	1,036	969	402	212	190	
212927	Khothilawa	129.87	82	588	315	273	131	63	68	
212928	Lalpur	67.50	73	466	248	218	75	40	35	
212929	Gobardaha	569.33	363	1,925	1,014	911	389	200	189	
212930	Kuwa Khurd	26.83	441	2,845	1,493	1,352	460	247	213	
212931	Maripa	154.68	228	1,497	769	728	281	140	141	
212932	Dulha Daul	485.00	135	888	469	419	118	61	57	
212933	Bargawa	1,447.66	482	2,936	1,529	1,407	414	209	205	
212934	Kuwa Kalan	338.75	177	1,236	672	564	226	136	90	
212935	Nunauti	1,719.60	655	4,268	2,221	2,047	755	398	357	
212936	Imlia Badhawa	42.25	1	8	5	3	-	-	-	
212937	Golhanpur	486.35	419	2,272	1,154	1,118	387	203	184	
212938	Mishirpura	61.50	43	249	122	127	30	16	14	
212939	Tendua Kalan	240.12	165	1,006	515	491	184	99	85	
212940	Anantpur	1,023.95	122	693	397	296	115	69	46	
212941	Piprahi	166.29	141	1,028	550	478	158	89	69	
212942	Chhitampur	261.75	160	1,375	722	653	231	128	103	
212943	Karkachaha	118.31	49	383	199	184	53	27	26	
212944	Gogadara	127.35	120	722	367	355	136	66	70	
212945	Purainiya	160.56	204	1,077	559	518	199	102	97	
212946	Lahaura	1,074.12	213	1,347	720	627	206	119	87	
212947	Purainiya Sani	482.00			-----Un-inhabited-----					
212948	Bakiabad	183.83	404	2,165	1,116	1,049	325	159	166	

PRIMARY CENSUS ABSTRACT

CENSUS ABSTRACT

Rajgarh

Scheduled Castes population			Scheduled Tribes population			Literates			Name of Village
Persons	Males	Females	Persons	Males	Females	Persons	Males	Females	
11	12	13	14	15	16	17	18	19	2
			-----Un-inhabited-----						J.E.Khan Jagdishpur
180	91	89	-	-	-	607	359	248	Khan Jagdishpur
			-----Un-inhabited-----						J.E. Dariyapur
245	131	114	-	-	-	634	353	281	Dariyapur
513	275	238	-	-	-	2,811	1,590	1,221	Jamuhar
-	-	-	-	-	-	11	7	4	Gosaipur
-	-	-	-	-	-	2	1	1	Rumipur Urf Gaightat
			-----Un-inhabited-----						Rumipur
335	160	175	-	-	-	165	91	74	Sonaur Ganj
684	362	322	-	-	-	1,839	1,053	786	Nuaon
1,543	784	759	-	-	-	1,067	645	422	Bara Goan
256	130	126	-	-	-	198	122	76	Shivpur
281	137	144	-	-	-	520	297	223	Baradih
540	283	257	-	-	-	1,316	761	555	Bheri
90	50	40	-	-	-	149	85	64	Inderpur
25	12	13	-	-	-	210	150	60	Chaturbhujpur
161	78	83	-	-	-	615	378	237	Kusami
189	99	90	-	-	-	228	143	85	Chormarawa
273	140	133	-	-	-	553	307	246	Bijurahi
624	327	297	-	-	-	1,699	1,054	645	Dhauha
-	-	-	-	-	-	215	121	94	Titwa
21	12	9	-	-	-	207	119	88	Taktaiya
432	232	200	-	-	-	645	408	237	Baherwa
86	45	41	-	-	-	807	488	319	Samudwa
620	306	314	-	-	-	673	397	276	Baluwa Bajahur
615	296	319	174	97	77	772	450	322	Khamawa Jayanti
1,667	861	806	1,072	560	512	2,312	1,413	899	Rampur Shakteshgarh
586	308	278	20	10	10	865	529	336	Jaugarh
353	197	156	80	43	37	221	146	75	Khothilawa
6	2	4	-	-	-	206	125	81	Lalpur
530	270	260	322	166	156	965	579	386	Gobardaha
731	381	350	-	-	-	1,760	1,030	730	Kuwa Khurd
906	464	442	-	-	-	703	414	289	Maripa
529	267	262	-	-	-	512	325	187	Dulha Daal
553	289	264	-	-	-	1,793	1,070	723	Bargawa
137	80	57	-	-	-	632	389	243	Kuwa Kalan
1,545	799	746	987	505	482	2,011	1,226	785	Nunauti
8	5	3	-	-	-	7	4	3	Imlia Badhawa
825	408	417	225	127	98	1,176	686	490	Golhanpur
-	-	-	35	19	16	157	84	73	Mishirpura
503	259	244	21	11	10	531	318	213	Tendua Kalan
279	160	119	-	-	-	348	229	119	Anantpur
16	7	9	-	-	-	510	317	193	Piprahi
816	429	387	-	-	-	747	450	297	Chhitampur
-	-	-	-	-	-	234	136	98	Karkachaha
362	194	168	-	-	-	352	206	146	Gogadara
418	215	203	-	-	-	426	251	175	Purainiya
341	182	159	-	-	-	693	431	262	Lahaura
			-----Un-inhabited-----						Purainiya Sani
727	381	346	6	5	1	1,458	848	610	Bakiabad

VILLAGE PRIMARY
C D Block -

Location code number	Name of Village	Illiterates			Total workers			Main workers		
		Persons	Males	Females	Persons	Males	Females	Persons	Males	Females
1	2	20	21	22	23	24	25	26	27	28
212899	J.E.Khan Jagdishpur									
212900	Khan Jagdishpur	250	92	158	249	228	21	231	212	19
212901	J.E. Dariyapur									
212902	Dariyapur	263	102	161	302	249	53	183	165	18
212903	Jamuhar	1,205	471	734	1,231	945	286	838	724	114
212904	Gosaipur	7	3	4	5	5	-	3	3	-
212905	Rumipur Urf Gaighat	-	-	-	1	1	-	1	1	-
212906	Rumipur									
212907	Sonaur Ganj	170	69	101	99	80	19	64	59	5
212908	Nuaon	1,128	485	643	943	741	202	901	712	189
212909	Bara Goan	1,321	575	746	747	566	181	319	287	32
212910	Shivpur	234	101	133	253	178	75	160	88	72
212911	Baradih	583	252	331	371	302	69	326	274	52
212912	Bheri	1,030	447	583	948	551	397	864	538	326
212913	Inderpur	139	58	81	163	82	81	158	81	77
212914	Chaturbhujpur	231	93	138	204	111	93	110	88	22
212915	Kusami	473	189	284	326	234	92	287	229	58
212916	Chormarawa	283	132	151	140	112	28	135	110	25
212917	Bijurahi	403	159	244	255	239	16	248	233	15
212918	Dhauha	1,600	694	906	853	742	111	762	699	63
212919	Titwa	151	61	90	114	74	40	114	74	40
212920	Taktaiya	169	76	93	180	91	89	95	91	4
212921	Baherwa	603	249	354	294	274	20	196	188	8
212922	Samudwa	667	271	396	754	383	371	329	216	113
212923	Baluwa Bajahur	631	284	347	725	375	350	720	373	347
212924	Khamawa Jayanti	775	342	433	755	435	320	385	323	62
212925	Rampur Shaktेशgarh	2,225	980	1,245	1,426	1,067	359	1,231	936	295
212926	Jaugarh	1,140	507	633	688	491	197	524	417	107
212927	Khothilawa	367	169	198	109	105	4	62	59	3
212928	Lalpur	260	123	137	268	140	128	170	74	96
212929	Gobardaha	960	435	525	668	490	178	501	409	92
212930	Kuwa Khurd	1,085	463	622	969	730	239	750	636	114
212931	Maripa	794	355	439	726	406	320	498	338	160
212932	Dulha Daal	376	144	232	382	225	157	381	225	156
212933	Bargawa	1,143	459	684	1,062	699	363	925	580	345
212934	Kuwa Kalan	604	283	321	397	294	103	77	72	5
212935	Nunauti	2,257	995	1,262	1,355	1,037	318	932	813	119
212936	Imlia Badhawa	1	1	-	3	3	-	3	3	-
212937	Golhanpur	1,096	468	628	740	524	216	300	260	40
212938	Mishirpura	92	38	54	95	56	39	86	54	32
212939	Tendua Kalan	475	197	278	258	233	25	204	191	13
212940	Anantpur	345	168	177	185	174	11	171	165	6
212941	Piprahi	518	233	285	218	203	15	162	151	11
212942	Chhitampur	628	272	356	369	318	51	51	42	9
212943	Karkachaha	149	63	86	55	48	7	47	43	4
212944	Gogadara	370	161	209	173	149	24	145	131	14
212945	Purainiya	651	308	343	232	211	21	100	89	11
212946	Lahaura	654	289	365	474	317	157	447	306	141
212947	Purainiya Sani									
212948	Bakiabad	707	268	439	744	568	176	423	349	74

PRIMARY CENSUS ABSTRACT

CENSUS ABSTRACT
Rajgarh

Industrial category of main workers													Name of Village
Household industry									Other workers				
Cultivators			Agricultural labourers			workers							
Persons	Males	Females	Persons	Males	Females	Persons	Males	Females	Persons	Males	Females		
29	30	31	32	33	34	35	36	37	38	39	40	2	
-----Un-inhabited-----													J.E.Khan Jagdishpur
117	112	5	28	27	1	3	2	1	83	71	12	Khan Jagdishpur	
-----Un-inhabited-----													J.E. Dariyapur
38	37	1	83	82	1	14	10	4	48	36	12	Dariyapur	
196	179	17	271	238	33	47	31	16	324	276	48	Jamuhar	
1	1	-	-	-	-	-	-	-	2	2	-	Gosaipur	
1	1	-	-	-	-	-	-	-	-	-	-	Rumipur Urf Gaight	
-----Un-inhabited-----													Rumipur
-	-	-	4	3	1	-	-	-	60	56	4	Sonaur Ganj	
572	474	98	139	101	38	6	6	-	184	131	53	Nuaon	
73	61	12	17	16	1	113	103	10	116	107	9	Bara Goan	
155	83	72	2	2	-	1	1	-	2	2	-	Shivpur	
258	234	24	1	1	-	5	2	3	62	37	25	Baradih	
261	249	12	431	146	285	3	3	-	169	140	29	Bheri	
154	79	75	2	1	1	1	1	-	1	-	1	Inderpur	
80	80	-	30	8	22	-	-	-	-	-	-	Chaturbhujpur	
73	63	10	145	111	34	4	4	-	65	51	14	Kusami	
67	65	2	59	36	23	-	-	-	9	9	-	Chormarawa	
114	112	2	120	115	5	-	-	-	14	6	8	Bijurahi	
592	554	38	119	103	16	3	2	1	48	40	8	Dhauha	
37	35	2	62	25	37	-	-	-	15	14	1	Titwa	
71	71	-	2	-	2	-	-	-	22	20	2	Taktaiya	
90	86	4	1	1	-	-	-	-	105	101	4	Baherwa	
116	75	41	86	38	48	2	1	1	125	102	23	Samudwa	
1	1	-	718	371	347	-	-	-	1	1	-	Baluwa Bajahur	
167	133	34	70	60	10	2	2	-	146	128	18	Khamawa Jayanti	
228	211	17	482	331	151	31	27	4	490	367	123	Rampur Shaktेशgarh	
176	139	37	111	98	13	29	19	10	208	161	47	Jaugarh	
14	13	1	10	8	2	7	7	-	31	31	-	Khothilawa	
44	42	2	27	24	3	-	-	-	99	8	91	Lalpur	
195	183	12	121	80	41	52	45	7	133	101	32	Gobardaha	
299	286	13	303	245	58	35	28	7	113	77	36	Kuwa Khurd	
164	126	38	309	200	109	14	8	6	11	4	7	Maripa	
38	35	3	321	173	148	-	-	-	22	17	5	Dulha Daul	
489	328	161	353	198	155	11	5	6	72	49	23	Bargawa	
53	52	1	5	4	1	8	8	-	11	8	3	Kuwa Kalan	
300	248	52	111	74	37	17	17	-	504	474	30	Nunauti	
-	-	-	-	-	-	-	-	-	3	3	-	Imlia Badhawa	
128	118	10	6	5	1	12	9	3	154	128	26	Golhanpur	
30	24	6	43	21	22	-	-	-	13	9	4	Mishirpura	
49	48	1	123	119	4	2	2	-	30	22	8	Tendua Kalan	
87	86	1	10	8	2	-	-	-	74	71	3	Anantpur	
112	110	2	6	6	-	2	2	-	42	33	9	Piprahi	
17	16	1	3	3	-	8	8	-	23	15	8	Chhitampur	
44	40	4	1	1	-	-	-	-	2	2	-	Karkachaha	
41	40	1	66	58	8	2	2	-	36	31	5	Gogadara	
40	37	3	51	44	7	6	6	-	3	2	1	Purainiya	
137	132	5	38	22	16	2	1	1	270	151	119	Lahaura	
-----Un-inhabited-----													Purainiya Sani
34	23	11	88	79	9	22	19	3	279	228	51	Bakiabad	

VILLAGE PRIMARY
C D Block -

		Industrial category								
Location code number	Name of Village	Marginal workers			Cultivators			Agricultural labourers		
		Persons	Males	Females	Persons	Males	Females	Persons	Males	Females
1	2	41	42	43	44	45	46	47	48	49
212899	J.E.Khan Jagdishpur	-----Un-inhabited-----								
212900	Khan Jagdishpur	18	16	2	5	5	-	8	7	1
212901	J.E. Dariyapur	-----Un-inhabited-----								
212902	Dariyapur	119	84	35	81	74	7	31	6	25
212903	Jamuhar	393	221	172	119	110	9	194	83	111
212904	Gosaipur	2	2	-	2	2	-	-	-	-
212905	Rumipur Urf Gaighat	-	-	-	-	-	-	-	-	-
212906	Rumipur	-----Un-inhabited-----								
212907	Sonaur Ganj	35	21	14	-	-	-	25	16	9
212908	Nuaon	42	29	13	4	3	1	13	8	5
212909	Bara Goan	428	279	149	16	12	4	148	40	108
212910	Shivpur	93	90	3	8	6	2	1	1	-
212911	Baradih	45	28	17	3	2	1	6	6	-
212912	Bheri	84	13	71	17	2	15	59	4	55
212913	Inderpur	5	1	4	5	1	4	-	-	-
212914	Chaturbhujpur	94	23	71	2	2	-	92	21	71
212915	Kusami	39	5	34	3	1	2	31	4	27
212916	Chormarawa	5	2	3	-	-	-	5	2	3
212917	Bijurahi	7	6	1	-	-	-	-	-	-
212918	Dhauha	91	43	48	26	7	19	60	33	27
212919	Titwa	-	-	-	-	-	-	-	-	-
212920	Taktaiya	85	-	85	2	-	2	83	-	83
212921	Baherwa	98	86	12	21	15	6	5	4	1
212922	Samudwa	425	167	258	359	157	202	43	7	36
212923	Baluwa Bajahur	5	2	3	2	2	-	3	-	3
212924	Khamawa Jayanti	370	112	258	123	20	103	187	59	128
212925	Rampur Shakteshgarh	195	131	64	16	3	13	79	53	26
212926	Jaugarh	164	74	90	3	-	3	55	28	27
212927	Khothilawa	47	46	1	6	6	-	6	6	-
212928	Lalpur	98	66	32	2	1	1	2	-	2
212929	Gobardaha	167	81	86	6	2	4	19	10	9
212930	Kuwa Khurd	219	94	125	9	3	6	36	20	16
212931	Maripa	228	68	160	54	8	46	171	59	112
212932	Dulha Daul	1	-	1	-	-	-	1	-	1
212933	Bargawa	137	119	18	8	7	1	89	77	12
212934	Kuwa Kalan	320	222	98	-	-	-	96	72	24
212935	Nunauti	423	224	199	81	43	38	221	94	127
212936	Imlia Badhawa	-	-	-	-	-	-	-	-	-
212937	Golhanpur	440	264	176	21	17	4	254	105	149
212938	Mishirpura	9	2	7	1	-	1	6	2	4
212939	Tendua Kalan	54	42	12	-	-	-	8	2	6
212940	Anantpur	14	9	5	3	1	2	7	5	2
212941	Piprahi	56	52	4	-	-	-	21	19	2
212942	Chhitampur	318	276	42	3	3	-	163	136	27
212943	Karkachaha	8	5	3	3	3	-	1	-	1
212944	Gogadara	28	18	10	1	1	-	7	6	1
212945	Purainiya	132	122	10	18	17	1	100	92	8
212946	Lahaura	27	11	16	1	1	-	13	4	9
212947	Purainiya Sani	-----Un-inhabited-----								
212948	Bakiabad	321	219	102	14	10	4	187	146	41

PRIMARY CENSUS ABSTRACT

CENSUS ABSTRACT

Rajgarh

of marginal workers

Household industry workers			Other workers			Non-workers			Name of Village	Location code number
Persons	Males	Females	Persons	Males	Females	Persons	Males	Females		
50	51	52	53	54	55	56	57	58	2	1
			-----Un-inhabited-----						J.E.Khan Jagdishpur	212899
-	-	-	5	4	1	608	223	385	Khan Jagdishpur	212900
			-----Un-inhabited-----						J.E. Dariyapur	212901
3	2	1	4	2	2	595	206	389	Dariyapur	212902
45	8	37	35	20	15	2,785	1,116	1,669	Jamuhar	212903
-	-	-	-	-	-	13	5	8	Gosaipur	212904
-	-	-	-	-	-	1	-	1	Rumipur Urf Gaighat	212905
			-----Un-inhabited-----						Rumipur	212906
-	-	-	10	5	5	236	80	156	Sonaur Ganj	212907
-	-	-	25	18	7	2,024	797	1,227	Nuaon	212908
214	186	28	50	41	9	1,641	654	987	Bara Goan	212909
83	83	-	1	-	1	179	45	134	Shivpur	212910
3	3	-	33	17	16	732	247	485	Baradih	212911
-	-	-	8	7	1	1,398	657	741	Bheri	212912
-	-	-	-	-	-	125	61	64	Inderpur	212913
-	-	-	-	-	-	237	132	105	Chaturbhujpur	212914
-	-	-	5	-	5	762	333	429	Kusami	212915
-	-	-	-	-	-	371	163	208	Chormarawa	212916
-	-	-	7	6	1	701	227	474	Bijurahi	212917
1	-	1	4	3	1	2,446	1,006	1,440	Dhauha	212918
-	-	-	-	-	-	252	108	144	Titwa	212919
-	-	-	-	-	-	196	104	92	Taktaiya	212920
2	2	-	70	65	5	954	383	571	Baherwa	212921
-	-	-	23	3	20	720	376	344	Samudwa	212922
-	-	-	-	-	-	579	306	273	Baluwa Bajahur	212923
7	1	6	53	32	21	792	357	435	Khamawa Jayanti	212924
6	4	2	94	71	23	3,111	1,326	1,785	Rampur Shakteshgarh	212925
28	16	12	78	30	48	1,317	545	772	Jaugarh	212926
5	5	-	30	29	1	479	210	269	Khothilawa	212927
-	-	-	94	65	29	198	108	90	Lalpur	212928
2	1	1	140	68	72	1,257	524	733	Gobardaha	212929
15	4	11	159	67	92	1,876	763	1,113	Kuwa Khurd	212930
-	-	-	3	1	2	771	363	408	Maripa	212931
-	-	-	-	-	-	506	244	262	Dulha Daul	212932
4	4	-	36	31	5	1,874	830	1,044	Bargawa	212933
1	-	1	223	150	73	839	378	461	Kuwa Kalan	212934
3	-	3	118	87	31	2,913	1,184	1,729	Nunauti	212935
-	-	-	-	-	-	5	2	3	Imlia Badhawa	212936
12	3	9	153	139	14	1,532	630	902	Golhanpur	212937
-	-	-	2	-	2	154	66	88	Mishirpura	212938
1	1	-	45	39	6	748	282	466	Tendua Kalan	212939
-	-	-	4	3	1	508	223	285	Anantpur	212940
-	-	-	35	33	2	810	347	463	Piprahi	212941
10	9	1	142	128	14	1,006	404	602	Chhitampur	212942
-	-	-	4	2	2	328	151	177	Karkachaha	212943
-	-	-	20	11	9	549	218	331	Gogadara	212944
1	1	-	13	12	1	845	348	497	Purainiya	212945
5	3	2	8	3	5	873	403	470	Lahaura	212946
			-----Un-inhabited-----						Purainiya Sani	212947
20	13	7	100	50	50	1,421	548	873	Bakiabad	212948

VILLAGE PRIMARY
C D Block -

Location code number	Name of Village	Area of Village in hectares	Number of households	Total population (including institutional and houseless population)			Population in the age-group 0-6		
				Persons	Males	Females	Persons	Males	Females
1	2	3	4	5	6	7	8	9	10
0796	Sikhar (Total)	11,542.21	13,713	90,278	47,114	43,164	13,326	7,068	6,258
0796	Sikhar (Rural)	11,542.21	13,713	90,278	47,114	43,164	13,326	7,068	6,258
0796	Sikhar (Urban)	0.00	-	-	-	-	-	-	-
	RURAL								
212329	Pasiyahi	147.61	476	3,201	1,719	1,482	528	292	236
212330	Dheerpur Urf Piprahi	308.77	167	1,018	560	458	141	90	51
212331	Gobindpur Urf Dhannapur	29.42	195	1,199	604	595	193	94	99
212332	Deenanathpur Urf Ratanpur	14.45							
212333	Majhara Khurd	18.17							
212334	Majhara Kalan	2,117.00							
212335	Dhanaita	96.61	468	2,934	1,564	1,370	429	226	203
212336	Bidapur	178.23	624	4,320	2,202	2,118	656	344	312
212337	Bhagirathpur	71.05	127	855	445	410	111	60	51
212338	Paho	86.16	149	860	429	431	126	63	63
212339	Mukundpur	34.92	172	1,080	557	523	144	79	65
212340	Katadui Paho	48.15	4	31	19	12	6	4	2
212341	Katadui Khaira	56.83	2	10	6	4	1	1	-
212342	Domanpur	143.04	281	1,742	894	848	206	99	107
212343	Phulahan	45.71	173	1,058	542	516	174	92	82
212344	Hansipur	218.86	410	2,519	1,318	1,201	350	180	170
212345	Tilanga Mutalik Hansipur	4.53	73	615	335	280	79	48	31
212346	Chhitakpur	134.44	164	1,126	614	512	145	89	56
212347	Khaira	130.15	486	2,970	1,541	1,429	445	219	226
212348	Tilanga Sani	123.78	37	212	113	99	28	17	11
212349	Semara Mu. Khaira	75.03	102	496	239	257	85	37	48
212350	Bagaha	514.00	523	3,270	1,725	1,545	423	232	191
212351	Jevri	46.60							
212352	Chanchalia	36.00							
212353	Bhanpur	56.53	2	9	6	3	-	-	-
212354	Ramdaspur	21.67							
212355	Chak Ganghar	21.12							
212356	Putlukia	30.62	84	459	252	207	77	38	39
212357	Magaraha	325.12	364	2,451	1,285	1,166	290	162	128
212358	Basantpur	37.71	131	798	411	387	135	74	61
212359	Puran Patti	96.96	71	455	228	227	47	26	21
212360	Pachraon	262.47	388	2,693	1,428	1,265	395	227	168
212361	Larchhut	74.31	77	441	218	223	72	37	35
212362	Bataua	124.71	147	947	492	455	155	82	73
212363	Kantapur	20.60							
212364	Ramgarh Khurd	0.76							
212365	Premapur Khurd	39.56	221	1,511	775	736	228	113	115
212366	Ramgarh Kalan	380.03	504	2,928	1,568	1,360	412	230	182
212367	Ghamahi	236.09	19	112	56	56	26	12	14
212368	Bhelampur	41.00							
212369	Goraiya	106.13	88	643	310	333	67	32	35
212370	Aibakpur	1.14	46	355	181	174	51	24	27
212371	Chak Goraiya	1.41	14	77	41	36	17	12	5
212372	Kalupur	2.63	61	355	186	169	34	17	17
212373	Bisunpur	1.39	1	6	3	3	-	-	-
212374	Sikhar	404.24	541	3,169	1,635	1,534	466	226	240
212375	Marhia	98.77	150	906	463	443	122	64	58
212376	Ajiganj	0.73	3	6	3	3	-	-	-
212377	Bitthalpur	162.17	192	1,713	940	773	258	140	118
212378	Bhualpur	163.49	184	1,200	630	570	161	82	79
212379	Jogi Bhogi Kalan	34.99	1	6	4	2	1	1	-
212380	Jogi Bhogi Khurd	26.89	64	421	218	203	93	55	38
212381	Meghupur	20.20							
212382	Shilpi	186.98	186	1,047	563	484	160	90	70

PRIMARY CENSUS ABSTRACT

CENSUS ABSTRACT

Sikhar

Scheduled Castes population			Scheduled Tribes population			Literates			Name of Village
Persons	Males	Females	Persons	Males	Females	Persons	Males	Females	
11	12	13	14	15	16	17	18	19	2
19,941	10,511	9,430	296	151	145	58,751	34,664	24,087	Sikhar (Total)
19,941	10,511	9,430	296	151	145	58,751	34,664	24,087	Sikhar (Rural)
-	-	-	-	-	-	-	-	-	Sikhar (Urban)
RURAL									
428	239	189	5	3	2	1,855	1,169	686	Pasiyahi
584	329	255	-	-	-	614	380	234	Dheerpur Urf Piprahi
-	-	-	-	-	-	682	424	258	Gobindpur Urf Dhannupur
-----Un-inhabited-----									Deenanathpur Urf Ratanpur
-----Un-inhabited-----									Majhara Khurd
-----Un-inhabited-----									Majhara Kalan
1,017	548	469	2	1	1	1,972	1,187	785	Dhanaita
1,116	576	540	19	12	7	2,771	1,603	1,168	Bidapur
16	8	8	-	-	-	593	358	235	Bhagirathpur
21	9	12	14	5	9	557	314	243	Paho
164	85	79	6	5	1	751	421	330	Mukundpur
-	-	-	-	-	-	22	14	8	Kataduhi Paho
-	-	-	-	-	-	9	5	4	Kataduhi Khaira
480	245	235	8	5	3	1,203	712	491	Domanpur
-	-	-	-	-	-	736	415	321	Phulahan
486	260	226	3	1	2	1,655	990	665	Hansipur
377	212	165	-	-	-	402	242	160	Tilanga Mutalik Hansipur
369	204	165	65	33	32	817	486	331	Chhitakpur
532	272	260	12	4	8	1,708	1,037	671	Khaira
47	23	24	-	-	-	137	78	59	Tilanga Sani
348	162	186	-	-	-	281	156	125	Semara Mu. Khaira
828	434	394	6	2	4	2,337	1,348	989	Bagaha
-----Un-inhabited-----									Jevri
-----Un-inhabited-----									Chanchalia
-	-	-	-	-	-	9	6	3	Bhanpur
-----Un-inhabited-----									Ramdaspur
-----Un-inhabited-----									Chak Ganghar
403	224	179	-	-	-	278	184	94	Putlukia
395	203	192	-	-	-	1,879	1,063	816	Magaraha
311	166	145	-	-	-	490	291	199	Basantpur
31	15	16	-	-	-	347	182	165	Puran Patti
360	195	165	-	-	-	1,868	1,089	779	Pachraon
-	-	-	-	-	-	287	163	124	Larchhut
112	55	57	-	-	-	550	343	207	Bataua
-----Un-inhabited-----									Kantapur
-----Un-inhabited-----									Ramgarh Khurd
530	264	266	-	-	-	994	582	412	Premapur Khurd
394	222	172	24	11	13	2,017	1,216	801	Ramgarh Kalan
29	17	12	-	-	-	50	32	18	Ghamahi
-----Un-inhabited-----									Bhelampur
86	33	53	21	11	10	516	269	247	Goraiya
23	15	8	-	-	-	273	150	123	Aibakpur
-	-	-	-	-	-	49	29	20	Chak Goraiya
22	10	12	-	-	-	273	159	114	Kalupur
-	-	-	-	-	-	4	3	1	Bisunpur
351	187	164	-	-	-	1,954	1,164	790	Sikhar
337	171	166	-	-	-	612	359	253	Marhia
-	-	-	-	-	-	5	3	2	Ajijganj
521	299	222	4	1	3	1,014	639	375	Bitthalpur
-	-	-	-	-	-	852	492	360	Bhualpur
-	-	-	-	-	-	3	2	1	Jogi Bhogi Kalan
-	-	-	-	-	-	152	97	55	Jogi Bhogi Khurd
-----Un-inhabited-----									Meghupur
678	364	314	-	-	-	504	331	173	Shilpi

VILLAGE PRIMARY
C D Block -

Location code number	Name of Village	Illiterates			Total workers			Main workers		
		Persons	Males	Females	Persons	Males	Females	Persons	Males	Females
1	2	20	21	22	23	24	25	26	27	28
0796	Sikhar (Total)	31,527	12,450	19,077	32,213	22,410	9,803	24,294	18,235	6,059
0796	Sikhar (Rural)	31,527	12,450	19,077	32,213	22,410	9,803	24,294	18,235	6,059
0796	Sikhar (Urban)	-	-	-	-	-	-	-	-	-
	RURAL									
212329	Pasiyahi	1,346	550	796	1,124	712	412	379	325	54
212330	Dheerpur Urf Piprahi	404	180	224	271	220	51	159	143	16
212331	Gobindpur Urf Dhannapur	517	180	337	342	277	65	329	266	63
212332	Deenanathpur Urf Ratanpur				-----Un-inhabited-----					
212333	Majhara Khurd				-----Un-inhabited-----					
212334	Majhara Kalan				-----Un-inhabited-----					
212335	Dhanaita	962	377	585	1,214	746	468	1,009	654	355
212336	Bidapur	1,549	599	950	1,388	999	389	673	551	122
212337	Bhagirathpur	262	87	175	203	169	34	173	148	25
212338	Paho	303	115	188	341	232	109	336	231	105
212339	Mukundpur	329	136	193	390	285	105	358	270	88
212340	Katadui Paho	9	5	4	7	7	-	7	7	-
212341	Katadui Khaira	1	1	-	5	3	2	5	3	2
212342	Domanpur	539	182	357	700	431	269	643	407	236
212343	Phulahan	322	127	195	307	260	47	285	244	41
212344	Hansipur	864	328	536	877	613	264	747	598	149
212345	Tilanga Mutalik Hansipur	213	93	120	359	192	167	358	192	166
212346	Chhitakpur	309	128	181	406	320	86	266	238	28
212347	Khaira	1,262	504	758	1,191	758	433	894	620	274
212348	Tilanga Sani	75	35	40	51	45	6	48	44	4
212349	Semara Mu. Khaira	215	83	132	224	129	95	189	109	80
212350	Bagaha	933	377	556	1,204	845	359	819	666	153
212351	Jevri				-----Un-inhabited-----					
212352	Chanchalia				-----Un-inhabited-----					
212353	Bhanpur	-	-	-	5	3	2	5	3	2
212354	Ramdaspur				-----Un-inhabited-----					
212355	Chak Ganghar				-----Un-inhabited-----					
212356	Putlukia	181	68	113	157	118	39	146	115	31
212357	Magaraha	572	222	350	756	621	135	679	584	95
212358	Basantpur	308	120	188	235	182	53	176	151	25
212359	Puran Patti	108	46	62	115	108	7	105	99	6
212360	Pachraon	825	339	486	790	644	146	771	631	140
212361	Larchhut	154	55	99	150	104	46	149	103	46
212362	Bataua	397	149	248	273	176	97	245	165	80
212363	Kantapur				-----Un-inhabited-----					
212364	Ramgarh Khurd				-----Un-inhabited-----					
212365	Premapur Khurd	517	193	324	647	351	296	479	245	234
212366	Ramgarh Kalan	911	352	559	1,131	746	385	943	650	293
212367	Ghamahi	62	24	38	43	24	19	26	18	8
212368	Bhelampur				-----Un-inhabited-----					
212369	Goraiya	127	41	86	165	149	16	157	141	16
212370	Aibakpur	82	31	51	95	65	30	63	55	8
212371	Chak Goraiya	28	12	16	23	22	1	23	22	1
212372	Kalupur	82	27	55	115	95	20	84	81	3
212373	Bisunpur	2	-	2	1	1	-	1	1	-
212374	Sikhar	1,215	471	744	1,134	811	323	930	715	215
212375	Marhia	294	104	190	314	253	61	310	250	60
212376	Ajiganj	1	-	1	2	2	-	2	2	-
212377	Bitthalpur	699	301	398	705	455	250	642	417	225
212378	Bhualpur	348	138	210	369	318	51	364	313	51
212379	Jogi Bhogi Kalan	3	2	1	2	1	1	1	1	-
212380	Jogi Bhogi Khurd	269	121	148	186	91	95	75	71	4
212381	Meghupur				-----Un-inhabited-----					
212382	Shilpi	543	232	311	654	356	298	268	183	85

PRIMARY CENSUS ABSTRACT

CENSUS ABSTRACT

Sikhar

Industrial category of main workers

Household industry												Name of Village
Cultivators			Agricultural labourers			workers			Other workers			
Persons	Males	Females	Persons	Males	Females	Persons	Males	Female	Persons	Males	Females	2
29	30	31	32	33	34	35	36	37	38	39	40	
8,355	7,227	1,128	8,874	5,754	3,120	1,989	1,377	612	5,076	3,877	1,199	Sikhar (Total)
8,355	7,227	1,128	8,874	5,754	3,120	1,989	1,377	612	5,076	3,877	1,199	Sikhar (Rural)
-	-	-	-	-	-	-	-	-	-	-	-	Sikhar (Urban)
-----Un-inhabited-----												RURAL
111	99	12	93	73	20	97	85	12	78	68	10	Pasiyahi
100	95	5	8	4	4	8	6	2	43	38	5	Dheerpur Urf Piprahi
210	160	50	103	92	11	2	2	-	14	12	2	Gobindpur Urf Dhannapur
-----Un-inhabited-----												Deenanathpur Urf
-----Un-inhabited-----												Ratanpur
-----Un-inhabited-----												Majhara Khurd
-----Un-inhabited-----												Majhara Kalan
211	199	12	433	296	137	262	95	167	103	64	39	Dhanaita
328	296	32	159	105	54	50	41	9	136	109	27	Bidapur
88	85	3	32	18	14	3	2	1	50	43	7	Bhagirathpur
64	56	8	195	115	80	7	7	-	70	53	17	Paho
131	106	25	113	68	45	82	74	8	32	22	10	Mukundpur
2	2	-	-	-	-	3	3	-	2	2	-	Kataduhi Paho
-	-	-	-	-	-	1	1	-	4	2	2	Kataduhi Khaira
198	179	19	203	121	82	39	26	13	203	81	122	Domanpur
149	133	16	11	7	4	46	41	5	79	63	16	Phulahan
298	270	28	292	195	97	48	40	8	109	93	16	Hansipur
153	81	72	196	104	92	1	1	-	8	6	2	Tilanga Mutalik Hansipur
117	114	3	98	91	7	9	3	6	42	30	12	Chhitakpur
151	136	15	381	274	107	41	37	4	321	173	148	Khaira
19	18	1	16	14	2	-	-	-	13	12	1	Tilanga Sani
41	30	11	65	33	32	6	6	-	77	40	37	Semara Mu. Khaira
352	328	24	296	195	101	42	31	11	129	112	17	Bagaha
-----Un-inhabited-----												Jevri
-----Un-inhabited-----												Chanchalia
5	3	2	-	-	-	-	-	-	-	-	-	Bhanpur
-----Un-inhabited-----												Ramdaspur
-----Un-inhabited-----												Chak Ganghar
7	4	3	84	60	24	-	-	-	55	51	4	Putlukia
443	419	24	164	105	59	9	8	1	63	52	11	Magaraha
34	31	3	45	37	8	11	5	6	86	78	8	Basantpur
87	87	-	1	1	-	-	-	-	17	11	6	Puran Patti
339	330	9	253	150	103	66	63	3	113	88	25	Pachraon
33	33	-	94	53	41	1	1	-	21	16	5	Larchhut
39	29	10	189	123	66	3	2	1	14	11	3	Bataua
-----Un-inhabited-----												Kantapur
-----Un-inhabited-----												Ramgarh Khurd
88	44	44	292	126	166	47	33	14	52	42	10	Premapur Khurd
372	326	46	306	190	116	194	86	108	71	48	23	Ramgarh Kalan
9	8	1	16	9	7	1	1	-	-	-	-	Ghamahi
-----Un-inhabited-----												Bhelampur
126	119	7	2	1	1	3	-	3	26	21	5	Goraiya
39	35	4	5	5	-	1	1	-	18	14	4	Aibakpur
17	17	-	-	-	-	1	1	-	5	4	1	Chak Goraiya
31	31	-	12	10	2	4	4	-	37	36	1	Kalupur
1	1	-	-	-	-	-	-	-	-	-	-	Bisunpur
254	231	23	374	235	139	12	9	3	290	240	50	Sikhar
131	127	4	146	103	43	-	-	-	33	20	13	Marhia
1	1	-	1	1	-	-	-	-	-	-	-	Ajijganj
154	112	42	324	166	158	33	25	8	131	114	17	Bitthalpur
233	230	3	108	66	42	-	-	-	23	17	6	Bhualpur
-	-	-	1	1	-	-	-	-	-	-	-	Jogi Bhogi Kalan
-	-	-	75	71	4	-	-	-	-	-	-	Jogi Bhogi Khurd
-----Un-inhabited-----												Meghupur
34	22	12	169	126	43	26	15	11	39	20	19	Shilpi

VILLAGE PRIMARY
C D Block -

Location code		Industrial category								
		Marginal workers			Cultivators			Agricultural labourers		
number	Name of Village	Persons	Males	Females	Persons	Males	Females	Persons	Males	Females
1	2	41	42	43	44	45	46	47	48	49
0796	Sikhar (Total)	7,919	4,175	3,744	918	518	400	4,103	1,927	2,176
0796	Sikhar (Rural)	7,919	4,175	3,744	918	518	400	4,103	1,927	2,176
0796	Sikhar (Urban)	-	-	-	-	-	-	-	-	-
	RURAL									
212329	Pasiyahi	745	387	358	3	1	2	619	307	312
212330	Dheerpur Urf Piprahi	112	77	35	3	3	-	58	40	18
212331	Gobindpur Urf Dhannupur	13	11	2	1	1	-	9	7	2
212332	Deenanathpur Urf Ratanpur									
212333	Majhara Khurd									
212334	Majhara Kalan									
212335	Dhanaita	205	92	113	10	8	2	85	53	32
212336	Bidapur	715	448	267	67	50	17	370	211	159
212337	Bhagirathpur	30	21	9	5	5	-	15	6	9
212338	Paho	5	1	4	-	-	-	2	-	2
212339	Mukundpur	32	15	17	9	3	6	8	2	6
212340	Kataduhi Paho	-	-	-	-	-	-	-	-	-
212341	Kataduhi Khaira	-	-	-	-	-	-	-	-	-
212342	Domanpur	57	24	33	5	5	-	30	2	28
212343	Phulahan	22	16	6	5	5	-	6	3	3
212344	Hansipur	130	15	115	104	11	93	24	4	20
212345	Tilanga Mutalik Hansipur	1	-	1	-	-	-	-	-	-
212346	Chhitakpur	140	82	58	16	13	3	38	27	11
212347	Khaira	297	138	159	16	15	1	158	28	130
212348	Tilanga Sani	3	1	2	-	-	-	3	1	2
212349	Semara Mu. Khaira	35	20	15	3	3	-	13	7	6
212350	Bagaha	385	179	206	154	102	52	134	31	103
212351	Jevri									
212352	Chanchalia									
212353	Bhanpur	-	-	-	-	-	-	-	-	-
212354	Ramdaspur									
212355	Chak Ganghar									
212356	Putlukia	11	3	8	-	-	-	9	1	8
212357	Magaraha	77	37	40	6	5	1	49	24	25
212358	Basantpur	59	31	28	-	-	-	50	26	24
212359	Puran Patti	10	9	1	-	-	-	8	7	1
212360	Pachraon	19	13	6	1	1	-	13	9	4
212361	Larchhut	1	1	-	-	-	-	-	-	-
212362	Bataua	28	11	17	7	1	6	18	7	11
212363	Kantapur									
212364	Ramgarh Khurd									
212365	Premapur Khurd	168	106	62	47	34	13	89	49	40
212366	Ramgarh Kalan	188	96	92	21	18	3	43	20	23
212367	Ghamahi	17	6	11	4	1	3	12	4	8
212368	Bhelampur									
212369	Goraiya	8	8	-	1	1	-	7	7	-
212370	Aibakpur	32	10	22	7	3	4	4	1	3
212371	Chak Goraiya	-	-	-	-	-	-	-	-	-
212372	Kalupur	31	14	17	-	-	-	30	14	16
212373	Bisunpur	-	-	-	-	-	-	-	-	-
212374	Sikhar	204	96	108	19	12	7	157	66	91
212375	Marhia	4	3	1	2	2	-	-	-	-
212376	Ajijganj	-	-	-	-	-	-	-	-	-
212377	Bitthalpur	63	38	25	4	2	2	23	10	13
212378	Bhualpur	5	5	-	1	1	-	2	2	-
212379	Jogi Bhogi Kalan	1	-	1	-	-	-	1	-	1
212380	Jogi Bhogi Khurd	111	20	91	-	-	-	108	20	88
212381	Meghupur									
212382	Shilpi	386	173	213	32	18	14	255	103	152

PRIMARY CENSUS ABSTRACT

CENSUS ABSTRACT

Sikhar

of marginal workers

Household industry workers			Other workers			Non-workers			Name of Village	Location code number	
Persons	Males	Females	Persons	Males	Females	Persons	Males	Females			
50	51	52	53	54	55	56	57	58	2	1	
993	497	496	1,905	1,233	672	58,065	24,704	33,361	Sikhar (Total)	0796	
993	497	496	1,905	1,233	672	58,065	24,704	33,361	Sikhar (Rural)	0796	
-	-	-	-	-	-	-	-	-	Sikhar (Urban)	0796	
RURAL											
63	31	32	60	48	12	2,077	1,007	1,070	Pasiyahi	212329	
20	11	9	31	23	8	747	340	407	Dheerpur Urf Piprahi	212330	
-	-	-	3	3	-	857	327	530	Gobindpur Urf		
									Dhannapur	212331	
									Deenanathpur Urf	212332	
									Ratanpur		
									Majhara Khurd	212333	
									Un-inhabited		
									Majhara Kalan	212334	
101	23	78	9	8	1	1,720	818	902	Dhanaita	212335	
149	100	49	129	87	42	2,932	1,203	1,729	Bidapur	212336	
5	5	-	5	5	-	652	276	376	Bhagirathpur	212337	
-	-	-	3	1	2	519	197	322	Paho	212338	
6	4	2	9	6	3	690	272	418	Mukundpur	212339	
-	-	-	-	-	-	24	12	12	Katadui Paho	212340	
-	-	-	-	-	-	5	3	2	Katadui Khaira	212341	
3	3	-	19	14	5	1,042	463	579	Domanpur	212342	
2	-	2	9	8	1	751	282	469	Phulahan	212343	
2	-	2	-	-	-	1,642	705	937	Hansipur	212344	
-	-	-	1	-	1	256	143	113	Tilanga Mutalik Hansipur	212345	
28	14	14	58	28	30	720	294	426	Chhitakpur	212346	
20	16	4	103	79	24	1,779	783	996	Khaira	212347	
-	-	-	-	-	-	161	68	93	Tilanga Sani	212348	
4	4	-	15	6	9	272	110	162	Semara Mu. Khaira	212349	
38	8	30	59	38	21	2,066	880	1,186	Bagaha	212350	
									Un-inhabited	Jevri	212351
									Un-inhabited	Chanchalia	212352
-	-	-	-	-	-	4	3	1	Bhanpur	212353	
									Un-inhabited	Ramdaspur	212354
									Un-inhabited	Chak Ganghar	212355
-	-	-	2	2	-	302	134	168	Putlukia	212356	
-	-	-	22	8	14	1,695	664	1,031	Magaraha	212357	
5	2	3	4	3	1	563	229	334	Basantpur	212358	
-	-	-	2	2	-	340	120	220	Puran Patti	212359	
2	2	-	3	1	2	1,903	784	1,119	Pachraon	212360	
1	1	-	-	-	-	291	114	177	Larchhut	212361	
1	1	-	2	2	-	674	316	358	Bataua	212362	
									Un-inhabited	Kantapur	212363
									Un-inhabited	Ramgarh Khurd	212364
12	9	3	20	14	6	864	424	440	Premapur Khurd	212365	
75	26	49	49	32	17	1,797	822	975	Ramgarh Kalan	212366	
1	1	-	-	-	-	69	32	37	Ghamahi	212367	
									Un-inhabited	Bhelampur	212368
-	-	-	-	-	-	478	161	317	Goraiya	212369	
1	1	-	20	5	15	260	116	144	Aibakpur	212370	
-	-	-	-	-	-	54	19	35	Chak Goraiya	212371	
-	-	-	1	-	1	240	91	149	Kalupur	212372	
-	-	-	-	-	-	5	2	3	Bisunpur	212373	
3	3	-	25	15	10	2,035	824	1,211	Sikhar	212374	
-	-	-	2	1	1	592	210	382	Marhia	212375	
-	-	-	-	-	-	4	1	3	Ajijganj	212376	
14	7	7	22	19	3	1,008	485	523	Bitthalpur	212377	
-	-	-	2	2	-	831	312	519	Bhualpur	212378	
-	-	-	-	-	-	4	3	1	Jogi Bhogi Kalan	212379	
-	-	-	3	-	3	235	127	108	Jogi Bhogi Khurd	212380	
									Un-inhabited	Meghupur	212381
12	5	7	87	47	40	393	207	186	Shilpi	212382	

VILLAGE PRIMARY
C D Block -

Location code number	Name of Village	Area of Village in hectares	Number of households	Total population (including institutional and houseless population)			Population in the age-group 0-6		
				Persons	Males	Females	Persons	Males	Females
1	2	3	4	5	6	7	8	9	10
212383	Lalpur	7.12	204	1,440	735	705	179	102	77
212384	Katherwa	67.61	166	985	503	482	127	72	55
212385	Payagpur	19.08	116	823	423	400	133	73	60
212386	Khanpur	299.99	318	1,791	892	899	251	131	120
212387	Sonbarsa	271.42	173	1,192	615	577	130	77	53
212388	Araji Sonbarsa 749	0.97							
212389	Araji Sonbarsa 753	0.97							
212390	Chak Kharahi	2.90							
212391	Chak Milki	23.50	34	199	112	87	42	24	18
212392	Molnapur	32.66	2	6	2	4	2	-	2
212393	Chak Khajua	7.31							
212394	Chak Pipri	13.34							
212395	Adalpura	284.09	436	2,837	1,495	1,342	392	210	182
212396	Majhawa Taras	117.36	145	1,022	537	485	166	83	83
212397	Basaratpur	124.73	173	1,036	541	495	139	69	70
212398	Chaudharipur	30.25	81	518	271	247	65	35	30
212399	Chak Basaratpur	3.72							
212400	Chak Ghariyari	9.76							
212401	Bedauli	123.63	47	260	135	125	43	25	18
212402	Meria	232.91	319	2,031	1,053	978	286	139	147
212403	Muinuddinpur	106.85	47	293	142	151	48	24	24
212404	Tammanpatti	51.75	223	1,477	761	716	234	113	121
212405	Ishwarpatti	169.20	146	1,079	573	506	182	99	83
212406	Misirpur	77.14	63	441	225	216	55	30	25
212407	Araji Misirpur	2.80							
212408	Mawaiya	197.84	138	872	461	411	118	61	57
212409	Chak Bhanu	3.30							
212410	Chak Badh	5.74							
212411	Chak Bindra	1.20							
212412	Chaktal Paschim Patti	3.00							
212413	Chaktal Bisui	0.57							
212414	Chak Tisaha	3.35							
212415	Saidpur	35.66							
212416	Tal Bisai Mut. Adalpura	1.67							
212417	Tal Bisui	4.19							
212418	Chak Kusha	2.52							
212419	Kusha	145.15	350	2,742	1,450	1,292	422	226	196
212420	Kelabela	45.87	109	693	354	339	106	56	50
212421	Sursi	179.80	361	2,809	1,439	1,370	502	265	237
212422	Purani Chhawani	123.95	45	298	155	143	53	26	27
212423	Rudauli	353.79	726	5,304	2,763	2,541	853	457	396
212424	Churamanpur	251.28	107	979	508	471	172	95	77
212425	Maharachh	30.70	34	178	94	84	15	10	5
212426	Araji Line Sultanpur	376.83	897	6,266	3,310	2,956	1,006	524	482
212427	Araji Sultanpur	22.16							
212428	Muzahidpur	7.70	81	483	243	240	68	32	36
212429	Sultanpur	4.95							

PRIMARY CENSUS ABSTRACT

CENSUS ABSTRACT

Sikhar

Scheduled Castes population			Scheduled Tribes population			Literates			Name of Village	
Persons	Males	Females	Persons	Males	Females	Persons	Males	Females		
11	12	13	14	15	16	17	18	19	2	
189	105	84	20	13	7	938	544	394	Lalpur	
96	51	45	4	3	1	701	376	325	Katherwa	
138	74	64	-	-	-	508	323	185	Payagpur	
276	141	135	-	-	-	1,323	711	612	Khanpur	
311	158	153	-	-	-	877	501	376	Sonbarsa	
			-----Un-inhabited-----							Araji Sonbarsa 749
			-----Un-inhabited-----							Araji Sonbarsa 753
			-----Un-inhabited-----							Chak Kharahi
190	107	83	-	-	-	121	84	37	Chak Milki	
5	1	4	-	-	-	-	-	-	Molnapur	
			-----Un-inhabited-----							Chak Khajua
			-----Un-inhabited-----							Chak Pipri
512	270	242	-	-	-	1,951	1,120	831	Adalpura	
8	5	3	-	-	-	669	399	270	Majhawa Taras	
504	256	248	-	-	-	716	428	288	Basaratpur	
-	-	-	16	7	9	385	218	167	Chaudharipur	
			-----Un-inhabited-----							Chak Basaratpur
			-----Un-inhabited-----							Chak Ghariyari
-	-	-	-	-	-	148	91	57	Bedauli	
551	278	273	-	-	-	1,463	835	628	Meria	
-	-	-	-	-	-	218	114	104	Muinuddinpur	
927	473	454	20	11	9	931	556	375	Tammanpatti	
199	114	85	-	-	-	703	407	296	Ishwarpatti	
-	-	-	-	-	-	364	190	174	Misirpur	
			-----Un-inhabited-----							Araji Misirpur
153	85	68	-	-	-	642	380	262	Mawaiya	
			-----Un-inhabited-----							Chak Bhanu
			-----Un-inhabited-----							Chak Badh
			-----Un-inhabited-----							Chak Bindra
			-----Un-inhabited-----							Chaktal Paschim Patti
			-----Un-inhabited-----							Chaktal Bisui
			-----Un-inhabited-----							Chak Tisaha
			-----Un-inhabited-----							Saidpur
			-----Un-inhabited-----							Tal Bisai Mut. Adalpura
			-----Un-inhabited-----							Tal Bisui
			-----Un-inhabited-----							Chak Kusha
460	245	215	11	5	6	1,937	1,096	841	Kusha	
-	-	-	-	-	-	415	256	159	Kelabela	
731	369	362	20	11	9	1,475	890	585	Sursi	
3	2	1	-	-	-	189	117	72	Purani Chhawani	
1,240	646	594	-	-	-	3,230	1,935	1,295	Rudauli	
42	23	19	-	-	-	510	305	205	Churamanpur	
35	19	16	-	-	-	151	83	68	Maharachh	
1,494	802	692	16	7	9	3,775	2,319	1,456	Araji Line Sultanpur	
			-----Un-inhabited-----							Araji Sultanpur
481	241	240	-	-	-	329	199	130	Muzahidpur	
			-----Un-inhabited-----							Sultanpur

VILLAGE PRIMARY
C D Block -

Location code number	Name of Village	Illiterates			Total workers			Main workers		
		Persons	Males	Females	Persons	Males	Females	Persons	Males	Females
1	2	20	21	22	23	24	25	26	27	28
212383	Lalpur	502	191	311	483	355	128	432	323	109
212384	Katherwa	284	127	157	325	250	75	320	248	72
212385	Payagpur	315	100	215	383	202	181	324	191	133
212386	Khanpur	468	181	287	419	364	55	378	344	34
212387	Sonbarsa	315	114	201	438	324	114	379	293	86
212388	Araji Sonbarsa 749				-----	-----	-----	-----	-----	-----
212389	Araji Sonbarsa 753				-----	-----	-----	-----	-----	-----
212390	Chak Kharahi				-----	-----	-----	-----	-----	-----
212391	Chak Milki	78	28	50	76	47	29	76	47	29
212392	Molnapur	6	2	4	2	2	-	2	2	-
212393	Chak Khajua				-----	-----	-----	-----	-----	-----
212394	Chak Pipri				-----	-----	-----	-----	-----	-----
212395	Adalpura	886	375	511	922	742	180	760	652	108
212396	Majhawa Taras	353	138	215	408	292	116	402	287	115
212397	Basaratpur	320	113	207	524	274	250	414	220	194
212398	Chaudharipur	133	53	80	132	117	15	42	39	3
212399	Chak Basaratpur				-----	-----	-----	-----	-----	-----
212400	Chak Ghariyari				-----	-----	-----	-----	-----	-----
212401	Bedauli	112	44	68	92	67	25	43	39	4
212402	Meria	568	218	350	830	537	293	723	483	240
212403	Muinuddinpur	75	28	47	79	67	12	56	49	7
212404	Tammanpatti	546	205	341	624	383	241	570	367	203
212405	Ishwarpatti	376	166	210	243	225	18	241	225	16
212406	Misirpur	77	35	42	113	101	12	109	99	10
212407	Araji Misirpur				-----	-----	-----	-----	-----	-----
212408	Mawaiya	230	81	149	317	221	96	262	190	72
212409	Chak Bhanu				-----	-----	-----	-----	-----	-----
212410	Chak Badh				-----	-----	-----	-----	-----	-----
212411	Chak Bindra				-----	-----	-----	-----	-----	-----
212412	Chaktal Paschim Patti				-----	-----	-----	-----	-----	-----
212413	Chaktal Bisui				-----	-----	-----	-----	-----	-----
212414	Chak Tisaha				-----	-----	-----	-----	-----	-----
212415	Saidpur				-----	-----	-----	-----	-----	-----
212416	Tal Bisai Mut. Adalpura				-----	-----	-----	-----	-----	-----
212417	Tal Bisui				-----	-----	-----	-----	-----	-----
212418	Chak Kusha				-----	-----	-----	-----	-----	-----
212419	Kusha	805	354	451	852	658	194	521	432	89
212420	Kelabela	278	98	180	243	179	64	226	165	61
212421	Sursi	1,334	549	785	918	602	316	217	168	49
212422	Purani Chhawani	109	38	71	87	78	9	86	77	9
212423	Rudauli	2,074	828	1,246	1,932	1,283	649	1,095	891	204
212424	Churamanpur	469	203	266	397	258	139	392	255	137
212425	Maharachh	27	11	16	54	52	2	54	52	2
212426	Araji Line Sultanpur	2,491	991	1,500	2,497	1,668	829	1,717	1,255	462
212427	Araji Sultanpur				-----	-----	-----	-----	-----	-----
212428	Muzahidpur	154	44	110	152	123	29	132	110	22
212429	Sultanpur				-----	-----	-----	-----	-----	-----

PRIMARY CENSUS ABSTRACT

CENSUS ABSTRACT

Sikhar

Industrial category of main workers

Household industry												Name of Village
Cultivators			Agricultural labourers			workers			Other workers			
Persons	Males	Females	Persons	Males	Females	Persons	Males	Female	Persons	Males	Females	2
29	30	31	32	33	34	35	36	37	38	39	40	
155	143	12	245	160	85	12	6	6	20	14	6	Lalpur
214	190	24	83	43	40	6	5	1	17	10	7	Katherwa
77	72	5	177	64	113	3	3	-	67	52	15	Payagpur
189	180	9	65	56	9	5	5	-	119	103	16	Khanpur
42	25	17	311	242	69	4	4	-	22	22	-	Sonbarsa
-----Un-inhabited-----												Araji Sonbarsa 749
-----Un-inhabited-----												Araji Sonbarsa 753
-----Un-inhabited-----												Chak Kharahi
3	2	1	55	28	27	-	-	-	18	17	1	Chak Milki
-	-	-	-	-	-	-	-	-	2	2	-	Molnapur
-----Un-inhabited-----												Chak Khajua
-----Un-inhabited-----												Chak Pipri
249	233	16	179	143	36	65	59	6	267	217	50	Adalpura
275	174	101	53	47	6	1	1	-	73	65	8	Majhawa Taras
156	86	70	90	23	67	-	-	-	168	111	57	Basaratpur
20	20	-	-	-	-	2	2	-	20	17	3	Chaudharipur
-----Un-inhabited-----												Chak Basaratpur
-----Un-inhabited-----												Chak Ghariyari
38	38	-	-	-	-	4	-	4	1	1	-	Bedauli
185	149	36	367	193	174	40	36	4	131	105	26	Meria
40	37	3	8	5	3	-	-	-	8	7	1	Muinuddinpur
70	55	15	408	238	170	33	31	2	59	43	16	Tammanpatti
61	57	4	169	160	9	-	-	-	11	8	3	Ishwarpatti
72	71	1	-	-	-	-	-	-	37	28	9	Misirpur
-----Un-inhabited-----												Araji Misirpur
69	57	12	156	107	49	4	2	2	33	24	9	Mawaiya
-----Un-inhabited-----												Chak Bhanu
-----Un-inhabited-----												Chak Badh
-----Un-inhabited-----												Chak Bindra
-----Un-inhabited-----												Chaktal Paschim Patti
-----Un-inhabited-----												Chaktal Bisui
-----Un-inhabited-----												Chak Tisaha
-----Un-inhabited-----												Saidpur
-----Un-inhabited-----												Tal Bisai Mut. Adalpura
-----Un-inhabited-----												Tal Bisui
-----Un-inhabited-----												Chak Kusha
238	214	24	35	22	13	74	52	22	174	144	30	Kusha
58	44	14	76	44	32	14	14	-	78	63	15	Kelabela
72	48	24	6	6	-	83	64	19	56	50	6	Sursi
23	19	4	-	-	-	1	1	-	62	57	5	Purani Chhawani
353	296	57	149	128	21	144	126	18	449	341	108	Rudauli
100	69	31	61	47	14	146	83	63	85	56	29	Churamanpur
36	36	-	-	-	-	1	1	-	17	15	2	Maharachh
349	274	75	753	496	257	188	127	61	427	358	69	Araji Line Sultanpur
-----Un-inhabited-----												Araji Sultanpur
11	11	-	73	58	15	-	-	-	48	41	7	Muzahidpur
-----Un-inhabited-----												Sultanpur

VILLAGE PRIMARY
C D Block -

Location code		Industrial category								
		Marginal workers			Cultivators			Agricultural labourers		
number	Name of Village	Persons	Males	Females	Persons	Males	Females	Persons	Males	Females
1	2	41	42	43	44	45	46	47	48	49
212383	Lalpur	51	32	19	3	1	2	21	16	5
212384	Katherwa	5	2	3	1	1	-	4	1	3
212385	Payagpur	59	11	48	1	-	1	51	7	44
212386	Khanpur	41	20	21	1	1	-	31	11	20
212387	Sonbarsa	59	31	28	8	3	5	44	23	21
212388	Araji Sonbarsa 749									
212389	Araji Sonbarsa 753									
212390	Chak Kharahi									
212391	Chak Milki	-	-	-	-	-	-	-	-	-
212392	Molnapur	-	-	-	-	-	-	-	-	-
212393	Chak Khajua									
212394	Chak Pipri									
212395	Adalpura	162	90	72	44	16	28	48	32	16
212396	Majhawa Taras	6	5	1	5	4	1	1	1	-
212397	Basaratpur	110	54	56	9	3	6	91	46	45
212398	Chaudharipur	90	78	12	59	49	10	15	14	1
212399	Chak Basaratpur									
212400	Chak Ghariyari									
212401	Bedauli	49	28	21	-	-	-	2	2	-
212402	Meria	107	54	53	30	27	3	49	12	37
212403	Muinuddinpur	23	18	5	4	3	1	16	12	4
212404	Tammanpatti	54	16	38	1	-	1	48	12	36
212405	Ishwarpatti	2	-	2	-	-	-	-	-	-
212406	Misirpur	4	2	2	2	2	-	-	-	-
212407	Araji Misirpur									
212408	Mawaiya	55	31	24	3	-	3	43	26	17
212409	Chak Bhanu									
212410	Chak Badh									
212411	Chak Bindra									
212412	Chaktal Paschim Patti									
212413	Chaktal Bisui									
212414	Chak Tisaha									
212415	Saidpur									
212416	Tal Bisai Mut. Adalpura									
212417	Tal Bisui									
212418	Chak Kusha									
212419	Kusha	331	226	105	7	6	1	155	92	63
212420	Kelabela	17	14	3	-	-	-	3	-	3
212421	Sursi	701	434	267	15	7	8	262	86	176
212422	Purani Chhawani	1	1	-	-	-	-	-	-	-
212423	Rudauli	837	392	445	139	55	84	394	228	166
212424	Churamanpur	5	3	2	-	-	-	-	-	-
212425	Maharachh	-	-	-	-	-	-	-	-	-
212426	Araji Line Sultanpur	780	413	367	33	16	17	355	194	161
212427	Araji Sultanpur									
212428	Muzahidpur	20	13	7	-	-	-	20	13	7
212429	Sultanpur									

PRIMARY CENSUS ABSTRACT

CENSUS ABSTRACT

Sikhar

of marginal workers

Household industry workers			Other workers			Non-workers			Name of Village	Location code number
Persons	Males	Females	Persons	Males	Females	Persons	Males	Females		
50	51	52	53	54	55	56	57	58	2	1
21	9	12	6	6	-	957	380	577	Lalpur	212383
-	-	-	-	-	-	660	253	407	Katherwa	212384
-	-	-	7	4	3	440	221	219	Payagpur	212385
-	-	-	9	8	1	1,372	528	844	Khanpur	212386
-	-	-	7	5	2	754	291	463	Sonbarsa	212387
-----Un-inhabited-----									Araji Sonbarsa 749	212388
-----Un-inhabited-----									Araji Sonbarsa 753	212389
-----Un-inhabited-----									Chak Kharahi	212390
-	-	-	-	-	-	123	65	58	Chak Milki	212391
-	-	-	-	-	-	4	-	4	Molnapur	212392
-----Un-inhabited-----									Chak Khajua	212393
-----Un-inhabited-----									Chak Pipri	212394
29	23	6	41	19	22	1,915	753	1,162	Adalpura	212395
-	-	-	-	-	-	614	245	369	Majhawa Taras	212396
-	-	-	10	5	5	512	267	245	Basaratpur	212397
9	9	-	7	6	1	386	154	232	Chaudharipur	212398
-----Un-inhabited-----									Chak Basaratpur	212399
-----Un-inhabited-----									Chak Ghariyari	212400
38	17	21	9	9	-	168	68	100	Bedauli	212401
15	8	7	13	7	6	1,201	516	685	Meria	212402
-	-	-	3	3	-	214	75	139	Muinuddinpur	212403
1	1	-	4	3	1	853	378	475	Tammanpatti	212404
-	-	-	2	-	2	836	348	488	Ishwarpatti	212405
-	-	-	2	-	2	328	124	204	Misirpur	212406
-----Un-inhabited-----									Araji Misirpur	212407
2	1	1	7	4	3	555	240	315	Mawaiya	212408
-----Un-inhabited-----									Chak Bhanu	212409
-----Un-inhabited-----									Chak Badh	212410
-----Un-inhabited-----									Chak Bindra	212411
-----Un-inhabited-----									Chaktal Paschim Patti	212412
-----Un-inhabited-----									Chaktal Bisui	212413
-----Un-inhabited-----									Chak Tisaha	212414
-----Un-inhabited-----									Saidpur	212415
-----Un-inhabited-----									Tal Bisai Mut. Adalpura	212416
-----Un-inhabited-----									Tal Bisui	212417
-----Un-inhabited-----									Chak Kusha	212418
29	21	8	140	107	33	1,890	792	1,098	Kusha	212419
5	5	-	9	9	-	450	175	275	Kelabela	212420
106	54	52	318	287	31	1,891	837	1,054	Sursi	212421
-	-	-	1	1	-	211	77	134	Purani Chhawani	212422
98	41	57	206	68	138	3,372	1,480	1,892	Rudauli	212423
3	2	1	2	1	1	582	250	332	Churamanpur	212424
-	-	-	-	-	-	124	42	82	Maharachh	212425
69	29	40	323	174	149	3,769	1,642	2,127	Araji Line Sultanpur	212426
-----Un-inhabited-----									Araji Sultanpur	212427
-	-	-	-	-	-	331	120	211	Muzahidpur	212428
-----Un-inhabited-----									Sultanpur	212429

VILLAGE PRIMARY
C D Block -

Location code number	Name of Village	Area of Village in hectares	Number of households	Total population (including institutional and houseless population)			Population in the age-group 0-6		
				Persons	Males	Females	Persons	Males	Females
1	2	3	4	5	6	7	8	9	10
0797	Narainpur (Total)	22,989.18	34,848	2,12,560	1,10,997	1,01,563	31,936	16,809	15,127
0797	Narainpur (Rural)	22,863.18	34,041	2,07,182	1,08,128	99,054	31,082	16,331	14,751
0797	Narainpur (Urban)	126.00	807	5,378	2,869	2,509	854	478	376
RURAL									
212430	Araji Dhaurahra Misir	31.34	4	27	15	12	2	-	2
212431	Bhaurahi	207.42	199	1,287	632	655	239	108	131
Araji Dhaurahra									
212432	Chaubey	15.41	4	32	17	15	4	2	2
212433	Dhaurahra	237.75	147	853	437	416	122	64	58
212434	Samaspur	272.83	208	1,579	864	715	253	139	114
212435	Chak Gambhira	640.59							
-----Un-inhabited-----									
212436	Kanauha	86.68	82	510	250	260	88	45	43
212437	Kanvahi	119.62	54	465	237	228	87	46	41
212438	Ballipur	278.13	223	1,236	653	583	234	122	112
212439	Ruhelapur	29.00	41	254	126	128	50	27	23
212440	Gosaipur	53.36	25	144	83	61	25	15	10
212441	Kazia	11.00	46	294	160	134	49	26	23
212442	Dugari	611.00							
-----Un-inhabited-----									
212443	Khairuddin Pur	36.00	28	171	91	80	31	14	17
212444	Pirallipur	82.00	154	975	503	472	170	93	77
212445	Phulwari	65.00	157	798	412	386	127	69	58
212446	Aebakpur Mohana	903.00	178	1,237	672	565	205	117	88
212447	Raipuria	38.21	825	4,939	2,564	2,375	731	384	347
212448	Jalalpur Maidan	119.84	171	1,018	528	490	125	64	61
212449	Bharehata	283.51	418	2,509	1,312	1,197	393	199	194
212450	Barewa	143.95	226	1,324	699	625	165	97	68
212451	Manikpur	30.59	81	462	226	236	64	29	35
212452	Hazipur	30.98	19	89	42	47	16	6	10
212453	Bharwal	29.67	12	78	39	39	6	3	3
212454	Bharpur	12.00							
-----Un-inhabited-----									
212455	Araji Miltiri	34.00							
-----Un-inhabited-----									
Araji Saraiya									
212456	Sikandarapur	10.66	57	413	211	202	52	26	26
212457	Sunderpur	79.84	126	748	373	375	99	42	57
212458	Ghughulpur	28.00	45	284	161	123	37	20	17
212459	Saraiya Sikandarapur	19.03	631	4,129	2,126	2,003	705	374	331
212460	Araji Mu.Mohammadpur	1.00							
-----Un-inhabited-----									
212461	Mohammadpur	1.00	55	539	277	262	87	35	52
212462	Jamui	70.00	282	1,784	911	873	283	139	144
212463	Meerapur	86.24	216	1,287	677	610	212	115	97
212464	Sukul Pura	81.06	95	822	424	398	144	71	73
212465	Shivpur	291.35	301	1,780	960	820	269	151	118
212466	Dharammerpur	226.55	254	1,450	767	683	184	96	88
212467	Bagahi	334.26	393	2,121	1,109	1,012	257	136	121
212468	Chitrahan	119.62	130	810	433	377	158	88	70
212469	Jalalpur Mafi	512.82	783	4,525	2,361	2,164	666	351	315
212470	Keshavpur	114.41	121	744	382	362	114	69	45
212471	Gangpur	374.57	663	3,887	2,040	1,847	665	357	308
212472	Damoder Patti	47.00							
-----Un-inhabited-----									
212473	Chandapur	95.46	74	400	194	206	50	20	30
212474	Ram Rai Pur	117.00	112	678	356	322	99	51	48
212475	Chak Jhori	49.00							
-----Un-inhabited-----									
212476	Niyamatpur Khurd	175.00	247	1,452	757	695	195	106	89
212477	Bhawanipur	392.37	133	785	408	377	106	52	54
212478	Manikpur	151.05	14	75	34	41	16	6	10
212479	Niyamatpur Kalan	46.89	307	1,761	906	855	228	114	114
212480	Baghera	118.31	240	1,759	902	857	256	124	132
212481	Bahadurpur	32.69	95	608	317	291	114	56	58

PRIMARY CENSUS ABSTRACT

CENSUS ABSTRACT

Narainpur

Scheduled Castes population			Scheduled Tribes population			Literates			Name of Village
Persons	Males	Females	Persons	Males	Females	Persons	Males	Females	
11	12	13	14	15	16	17	18	19	2
38,742	20,276	18,466	308	157	151	1,35,014	79,092	55,922	Narainpur (Total)
38,379	20,080	18,299	307	156	151	1,31,658	77,212	54,446	Narainpur (Rural)
363	196	167	1	1	-	3,356	1,880	1,476	Narainpur (Urban)
RURAL									
-	-	-	-	-	-	24	14	10	Araji Dhaurahra Misir
180	102	78	-	-	-	715	420	295	Bhaurahi
Araji Dhaurahra									
-	-	-	-	-	-	27	15	12	Chaubey
217	120	97	-	-	-	469	273	196	Dhaurahra
251	138	113	-	-	-	739	472	267	Samaspur
-----Un-inhabited-----									
148	69	79	-	-	-	179	103	76	Chak Gambhira
-	-	-	-	-	-	301	169	132	Kanauha
138	77	61	-	-	-	633	395	238	Kanvahi
-	-	-	-	-	-	140	78	62	Ballipur
-	-	-	-	-	-	80	46	34	Ruhelapur
-	-	-	-	-	-	173	115	58	Gosaipur
-----Un-inhabited-----									
-	-	-	-	-	-	107	70	37	Kazia
317	164	153	-	-	-	588	345	243	Dugari
181	92	89	-	-	-	391	222	169	Khairuddin Pur
635	341	294	-	-	-	705	434	271	Pirallipur
402	214	188	-	-	-	2,990	1,746	1,244	Phulwari
269	136	133	-	-	-	696	405	291	Aebakpur Mohana
674	354	320	-	-	-	1,603	932	671	Raipuria
481	247	234	-	-	-	949	545	404	Jalalpur Maidan
-	-	-	-	-	-	304	163	141	Bharehata
22	10	12	-	-	-	35	20	15	Barewa
15	8	7	-	-	-	55	28	27	Manikpur
-----Un-inhabited-----									
-----Un-inhabited-----									
-	-	-	-	-	-	278	152	126	Bharpur
111	50	61	5	3	2	480	273	207	Araji Militri
-	-	-	-	-	-	200	125	75	Araji Saraiya
1,430	742	688	-	-	-	2,110	1,250	860	Sikandarpur
-----Un-inhabited-----									
-	-	-	-	-	-	304	196	108	Sunderpur
1,087	550	537	-	-	-	1,135	661	474	Ghughulpur
616	330	286	-	-	-	691	411	280	Saraiya Sikandarpur
148	72	76	-	-	-	488	288	200	Araji Mu.Mohammadpur
431	233	198	-	-	-	1,127	696	431	Mohammadpur
279	149	130	-	-	-	1,048	614	434	Jamui
236	125	111	-	-	-	1,610	917	693	Meerapur
159	92	67	-	-	-	433	270	163	Sukul Pura
655	329	326	-	-	-	3,013	1,741	1,272	Shivpur
118	62	56	-	-	-	532	295	237	Dharammerpur
179	92	87	-	-	-	2,130	1,272	858	Bagahi
-----Un-inhabited-----									
51	28	23	-	-	-	299	161	138	Chitrahan
58	34	24	-	-	-	466	277	189	Jalalpur Mafi
-----Un-inhabited-----									
220	108	112	-	-	-	1,027	584	443	Keshavpur
81	45	36	-	-	-	531	318	213	Gangpur
-	-	-	-	-	-	47	28	19	Damoder Patti
587	307	280	-	-	-	1,240	708	532	Chandapur
304	154	150	-	-	-	1,259	717	542	Ram Rai Pur
60	30	30	-	-	-	335	210	125	Chak Jhori
-----Un-inhabited-----									
-	-	-	-	-	-	47	28	19	Niyamatpur Khurd
587	307	280	-	-	-	1,240	708	532	Bhawanipur
304	154	150	-	-	-	1,259	717	542	Manikpur
60	30	30	-	-	-	335	210	125	Niyamatpur Kalan
-----Un-inhabited-----									
-	-	-	-	-	-	47	28	19	Baghera
587	307	280	-	-	-	1,240	708	532	Bahadurpur
304	154	150	-	-	-	1,259	717	542	
60	30	30	-	-	-	335	210	125	

VILLAGE PRIMARY
C D Block -

Location code number	Name of Village	Illiterates			Total workers			Main workers		
		Persons	Males	Females	Persons	Males	Females	Persons	Males	Females
1	2	20	21	22	23	24	25	26	27	28
0797	Narainpur (Total)	77,546	31,905	45,641	76,377	53,634	22,743	51,742	40,144	11,598
0797	Narainpur (Rural)	75,524	30,916	44,608	74,801	52,508	22,293	50,722	39,347	11,375
0797	Narainpur (Urban)	2,022	989	1,033	1,576	1,126	450	1,020	797	223
RURAL										
212430	Araji Dhaurahra Misir	3	1	2	10	10	-	10	10	-
212431	Bhaurahi	572	212	360	599	331	268	546	309	237
Araji Dhaurahra										
212432	Chaubey	5	2	3	13	13	-	13	13	-
212433	Dhaurahra	384	164	220	264	235	29	263	235	28
212434	Samaspur	840	392	448	534	404	130	481	377	104
212435	Chak Gambhira	-----Un-inhabited-----								
212436	Kanauha	331	147	184	145	119	26	118	105	13
212437	Kanvahi	164	68	96	231	126	105	121	113	8
212438	Ballipur	603	258	345	536	320	216	533	317	216
212439	Ruhelapur	114	48	66	68	55	13	68	55	13
212440	Gosaipur	64	37	27	37	33	4	37	33	4
212441	Kazia	121	45	76	152	86	66	141	82	59
212442	Dugari	-----Un-inhabited-----								
212443	Khairuddin Pur	64	21	43	54	39	15	50	35	15
212444	Pirallipur	387	158	229	359	213	146	180	124	56
212445	Phulwari	407	190	217	241	202	39	238	199	39
212446	Aebakpur Mohana	532	238	294	519	317	202	429	309	120
212447	Raipuria	1,949	818	1,131	1,765	1,272	493	1,274	1,120	154
212448	Jalalpur Maidan	322	123	199	193	117	76	150	85	65
212449	Bharehata	906	380	526	1,085	771	314	1,028	735	293
212450	Barewa	375	154	221	534	328	206	222	189	33
212451	Manikpur	158	63	95	186	106	80	121	93	28
212452	Hazipur	54	22	32	44	27	17	44	27	17
212453	Bharwal	23	11	12	29	22	7	23	16	7
212454	Bharpur	-----Un-inhabited-----								
212455	Araji Militri	-----Un-inhabited-----								
Araji Saraiya										
212456	Sikandarapur	135	59	76	117	95	22	23	15	8
212457	Sunderpur	268	100	168	257	181	76	177	163	14
212458	Ghughulpur	84	36	48	84	76	8	49	46	3
212459	Saraiya Sikandarapur	2,019	876	1,143	1,238	993	245	881	704	177
212460	Araji Mu.Mohammadpur	-----Un-inhabited-----								
212461	Mohammadpur	235	81	154	309	171	138	296	166	130
212462	Jamui	649	250	399	529	421	108	200	168	32
212463	Meerapur	596	266	330	431	275	156	217	162	55
212464	Sukul Pura	334	136	198	573	302	271	497	270	227
212465	Shivpur	653	264	389	699	397	302	432	303	129
212466	Dharammerpur	402	153	249	428	322	106	142	129	13
212467	Bagahi	511	192	319	1,012	618	394	445	239	206
212468	Chitrahan	377	163	214	370	232	138	4	3	1
212469	Jalalpur Mafi	1,512	620	892	1,991	1,245	746	1,083	808	275
212470	Keshavpur	212	87	125	461	288	173	385	228	157
212471	Gangpur	1,757	768	989	1,523	1,068	455	830	663	167
212472	Damoder Patti	-----Un-inhabited-----								
212473	Chandapur	101	33	68	124	96	28	95	88	7
212474	Ram Rai Pur	212	79	133	341	187	154	326	181	145
212475	Chak Jhori	-----Un-inhabited-----								
212476	Niyamatpur Khurd	425	173	252	471	353	118	418	342	76
212477	Bhawanipur	254	90	164	194	184	10	192	183	9
212478	Manikpur	28	6	22	32	17	15	31	16	15
212479	Niyamatpur Kalan	521	198	323	427	401	26	371	350	21
212480	Baghera	500	185	315	507	438	69	480	415	65
212481	Bahadurpur	273	107	166	169	142	27	168	141	27

PRIMARY CENSUS ABSTRACT

CENSUS ABSTRACT
Narainpur

Industrial category of main workers													Name of Village
Cultivators			Household industry workers						Other workers				
Persons	Males	Females	Persons	Males	Females	Persons	Males	Females	Persons	Males	Females		
29	30	31	32	33	34	35	36	37	38	39	40	2	
16,323	13,861	2,462	12,201	8,981	3,220	4,775	2,609	2,166	18,443	14,693	3,750	Narainpur (Total)	
16,263	13,804	2,459	12,096	8,893	3,203	4,215	2,190	2,025	18,148	14,460	3,688	Narainpur (Rural)	
60	57	3	105	88	17	560	419	141	295	233	62	Narainpur (Urban)	
RURAL													
4	4	-	-	-	-	-	-	-	6	6	-	Araji Dhaurahra Misir	
45	29	16	100	40	60	12	3	9	389	237	152	Bhaurahi	
13	13	-	-	-	-	-	-	-	-	-	-	Araji Dhaurahra	
169	158	11	24	13	11	-	-	-	70	64	6	Chaubey	
33	28	5	154	145	9	38	10	28	256	194	62	Dhaurahra	
-----Un-inhabited-----													
112	102	10	-	-	-	-	-	-	6	3	3	Samaspur	
-	-	-	110	105	5	1	1	-	10	7	3	Chak Gambhira	
290	147	143	154	93	61	11	8	3	78	69	9	Kanauha	
66	53	13	2	2	-	-	-	-	-	-	-	Kanvahi	
26	24	2	9	7	2	-	-	-	2	2	-	Ballipur	
105	76	29	29	1	28	-	-	-	7	5	2	Ruhelapur	
-----Un-inhabited-----													
7	6	1	10	10	-	2	-	2	31	19	12	Gosaipur	
18	9	9	8	4	4	9	3	6	145	108	37	Kazia	
36	30	6	19	18	1	48	28	20	135	123	12	Dugari	
86	78	8	204	147	57	-	-	-	139	84	55	Khairuddin Pur	
364	329	35	158	99	59	38	33	5	714	659	55	Pirallipur	
102	56	46	12	6	6	1	-	1	35	23	12	Phulwari	
152	134	18	168	145	23	28	27	1	680	429	251	Aebakpur Mohana	
27	25	2	47	44	3	45	32	13	103	88	15	Raipuria	
29	18	11	-	-	-	38	29	9	54	46	8	Jalalpur Maidan	
7	7	-	-	-	-	-	-	-	37	20	17	Bharehata	
13	12	1	-	-	-	-	-	-	10	4	6	Barewa	
-----Un-inhabited-----													
-----Un-inhabited-----													
-	-	-	22	14	8	-	-	-	1	1	-	Manikpur	
88	77	11	16	14	2	4	4	-	69	68	1	Hazipur	
7	7	-	3	3	-	1	1	-	38	35	3	Bharwal	
235	191	44	123	106	17	113	87	26	410	320	90	Bharpur	
-----Un-inhabited-----													
162	152	10	126	8	118	3	1	2	5	5	-	Araji Miltiri	
37	30	7	4	4	-	6	5	1	153	129	24	Araji Saraiya	
78	55	23	23	-	23	2	1	1	114	106	8	Sikandarpur	
84	70	14	32	16	16	217	99	118	164	85	79	Sunderpur	
282	210	72	63	34	29	1	-	1	86	59	27	Ghughulpur	
91	89	2	10	6	4	3	2	1	38	32	6	Saraiya Sikandarpur	
267	136	131	29	16	13	35	19	16	114	68	46	Araji Mu.Mohammadpur	
-	-	-	-	-	-	-	-	-	4	3	1	Mohammadpur	
366	308	58	381	249	132	150	114	36	186	137	49	Jamui	
154	115	39	24	15	9	15	13	2	192	85	107	Jamui	
253	243	10	352	237	115	18	14	4	207	169	38	Meerapur	
-----Un-inhabited-----													
78	78	-	-	-	-	-	-	-	17	10	7	Sukul Pura	
243	134	109	60	34	26	1	-	1	22	13	9	Shivpur	
-----Un-inhabited-----													
224	214	10	111	62	49	10	4	6	73	62	11	Dharammerpur	
90	88	2	72	72	-	1	1	-	29	22	7	Bagahi	
3	2	1	28	14	14	-	-	-	-	-	-	Chitrahan	
88	86	2	109	105	4	22	22	-	152	137	15	Jalalpur Mafi	
176	168	8	171	140	31	27	23	4	106	84	22	Keshavpur	
18	15	3	102	90	12	-	-	-	48	36	12	Gangpur	

VILLAGE PRIMARY CENSUS
C D Block - Narainpu

Location		Industrial category of margi									
code number	Name of Village	Marginal workers			Cultivators			Agricultural labourers			Househol
		Persons	Males	Females	Persons	Males	Females	Persons	Males	Females	Persons
1	2	41	42	43	44	45	46	47	48	49	50
0797	Narainpur (Total)	24,635	13,490	11,145	3,652	2,158	1,494	11,033	5,737	5,296	3,063
0797	Narainpur (Rural)	24,079	13,161	10,918	3,643	2,149	1,494	10,874	5,624	5,250	2,851
0797	Narainpur (Urban)	556	329	227	9	9	-	159	113	46	212
RURAL											
212430	Araji Dhaurahra Misir	-	-	-	-	-	-	-	-	-	-
212431	Bhaurahi	53	22	31	4	1	3	5	1	4	2
Araji Dhaurahra											
212432	Chaubey	-	-	-	-	-	-	-	-	-	-
212433	Dhaurahra	1	-	1	-	-	-	-	-	-	-
212434	Samaspur	53	27	26	4	1	3	30	20	10	3
212435	Chak Gambhira	-----Un-inhabited-----									
212436	Kanauha	27	14	13	-	-	-	11	-	11	-
212437	Kanvahi	110	13	97	-	-	-	89	10	79	-
212438	Ballipur	3	3	-	-	-	-	3	3	-	-
212439	Ruhelapur	-	-	-	-	-	-	-	-	-	-
212440	Gosaipur	-	-	-	-	-	-	-	-	-	-
212441	Kazia	11	4	7	5	2	3	5	2	3	-
212442	Dugari	-----Un-inhabited-----									
212443	Khairuddin Pur	4	4	-	-	-	-	2	2	-	-
212444	Pirallipur	179	89	90	9	4	5	115	52	63	5
212445	Phulwari	3	3	-	-	-	-	3	3	-	-
212446	Aebakpur Mohana	90	8	82	4	-	4	74	2	72	-
212447	Raipuria	491	152	339	14	7	7	340	43	297	7
212448	Jalalpur Maidan	43	32	11	6	4	2	2	2	-	4
212449	Bharehata	57	36	21	5	3	2	2	-	2	1
212450	Barewa	312	139	173	51	15	36	133	51	82	60
212451	Manikpur	65	13	52	22	3	19	3	1	2	24
212452	Hazipur	-	-	-	-	-	-	-	-	-	-
212453	Bharwal	6	6	-	2	2	-	1	1	-	-
212454	Bharpur	-----Un-inhabited-----									
212455	Araji Miltiri	-----Un-inhabited-----									
Araji Saraiya											
212456	Sikandarapur	94	80	14	1	1	-	91	78	13	-
212457	Sunderpur	80	18	62	35	4	31	18	8	10	1
212458	Ghughulpur	35	30	5	5	5	-	9	8	1	11
212459	Saraiya Sikandarapur	357	289	68	16	15	1	187	175	12	32
212460	Araji Mu.Mohammadpur	-----Un-inhabited-----									
212461	Mohammadpur	13	5	8	2	1	1	8	2	6	-
212462	Jamui	329	253	76	112	107	5	49	28	21	21
212463	Meerapur	214	113	101	15	2	13	114	34	80	3
212464	Sukul Pura	76	32	44	2	1	1	1	1	-	59
212465	Shivpur	267	94	173	59	34	25	14	13	1	-
212466	Dharammerpur	286	193	93	94	84	10	165	96	69	7
212467	Bagahi	567	379	188	339	247	92	121	77	44	77
212468	Chitrahan	366	229	137	29	20	9	330	204	126	1
212469	Jalalpur Mafi	908	437	471	99	60	39	558	281	277	129
212470	Keshavpur	76	60	16	27	25	2	4	4	-	3
212471	Gangpur	693	405	288	21	19	2	498	243	255	70
212472	Damoder Patti	-----Un-inhabited-----									
212473	Chandapur	29	8	21	-	-	-	11	4	7	4
212474	Ram Rai Pur	15	6	9	12	4	8	1	-	1	2
212475	Chak Jhori	-----Un-inhabited-----									
212476	Niyamatpur Khurd	53	11	42	3	1	2	14	6	8	1
212477	Bhawanipur	2	1	1	1	1	-	1	-	1	-
212478	Manikpur	1	1	-	-	-	-	1	1	-	-
212479	Niyamatpur Kalan	56	51	5	6	5	1	21	20	1	-
212480	Baghera	27	23	4	4	4	-	14	11	3	1
212481	Bahadurpur	1	1	-	-	-	-	1	1	-	-

CENSUS ABSTRACT

S ABSTRACT

inal workers

								Location	
								code	
Industrial workers		Other workers			Non-workers			Name of Village	number
Males	Females	Persons	Males	Females	Persons	Males	Females	2	1
51	52	53	54	55	56	57	58		
1,172	1,891	6,887	4,423	2,464	1,36,183	57,363	78,820	Narainpur (Total)	0797
1,038	1,813	6,711	4,350	2,361	1,32,381	55,620	76,761	Narainpur (Rural)	0797
134	78	176	73	103	3,802	1,743	2,059	Narainpur (Urban)	0797
RURAL									
-	-	-	-	-	17	5	12	Araji Dhaurahra Misir	212430
1	1	42	19	23	688	301	387	Bhaurahi	212431
Araji Dhaurahra									
-	-	-	-	-	19	4	15	Chaubey	212432
-	-	1	-	1	589	202	387	Dhaurahra	212433
-	3	16	6	10	1,045	460	585	Samaspur	212434
-----Un-inhabited-----									
-	-	16	14	2	365	131	234	Chak Gambhira	212435
-	-	21	3	18	234	111	123	Kanauha	212436
-	-	-	-	-	700	333	367	Kanvahi	212437
-	-	-	-	-	186	71	115	Ballipur	212438
-	-	-	-	-	107	50	57	Ruhelapur	212439
-	-	-	-	-	107	50	57	Gosaipur	212440
-	-	1	-	1	142	74	68	Kazia	212441
-----Un-inhabited-----									
-	-	2	2	-	117	52	65	Dugari	212442
-	-	2	2	-	117	52	65	Khairuddin Pur	212443
1	4	50	32	18	616	290	326	Pirallipur	212444
-	-	-	-	-	557	210	347	Phulwari	212445
-	-	12	6	6	718	355	363	Aebakpur Mohana	212446
6	1	130	96	34	3,174	1,292	1,882	Raipuria	212447
2	2	31	24	7	825	411	414	Jalalpur Maidan	212448
1	-	49	32	17	1,424	541	883	Bharehata	212449
36	24	68	37	31	790	371	419	Barewa	212450
3	21	16	6	10	276	120	156	Manikpur	212451
-	-	-	-	-	45	15	30	Hazipur	212452
-	-	3	3	-	49	17	32	Bharwal	212453
-----Un-inhabited-----									
-----Un-inhabited-----									
Araji Militri									
-	-	2	1	1	296	116	180	Bharpur	212454
Araji Saraiya									
1	-	26	5	21	491	192	299	Sikandarpur	212456
7	4	10	10	-	200	85	115	Sunderpur	212457
18	14	122	81	41	2,891	1,133	1,758	Ghughulpur	212458
-----Un-inhabited-----									
Araji Mu.Mohammadpur									
-	-	3	2	1	230	106	124	Saraiya Sikandarpur	212459
19	2	147	99	48	1,255	490	765	Araji Mu.Mohammadpur	212460
3	-	82	74	8	856	402	454	Mohammadpur	212461
24	35	14	6	8	249	122	127	Jamui	212462
-	-	194	47	147	1,081	563	518	Meerapur	212463
6	1	20	7	13	1,022	445	577	Sukul Pura	212464
34	43	30	21	9	1,109	491	618	Shivpur	212465
1	-	6	4	2	440	201	239	Dharammerpur	212466
25	104	122	71	51	2,534	1,116	1,418	Bagahi	212467
3	-	42	28	14	283	94	189	Chitrahan	212468
57	13	104	86	18	2,364	972	1,392	Jalalpur Mafi	212469
-----Un-inhabited-----									
Damoder Patti									
2	2	14	2	12	276	98	178	Keshavpur	212470
2	-	-	-	-	337	169	168	Gangpur	212471
-----Un-inhabited-----									
Chak Jhori									
-	1	35	4	31	981	404	577	Damoder Patti	212472
-	-	-	-	-	591	224	367	Chandapur	212473
-	-	-	-	-	43	17	26	Ram Rai Pur	212474
-	-	29	26	3	1,334	505	829	Chak Jhori	212475
1	-	8	7	1	1,252	464	788	Niyamatpur Khurd	212476
-	-	-	-	-	439	175	264	Bhawaniipur	212477
-	-	-	-	-	43	17	26	Manikpur	212478
-	-	29	26	3	1,334	505	829	Niyamatpur Kalan	212479
1	-	8	7	1	1,252	464	788	Baghera	212480
-	-	-	-	-	439	175	264	Bahadurpur	212481

VILLAGE PRIMARY
C D Block -

Location code number	Name of Village	Area of Village in hectares	Number of households	Total population (including institutional and houseless population)						
				Persons			Population in the age-group 0-6			
				Persons	Males	Females	Persons	Males	Females	
1	2	3	4	5	6	7	8	9	10	
212482	Kamalpur	125.62	183	1,308	679	629	223	117	106	
212483	Hathera	29.50	14	73	41	32	12	7	5	
212484	Meerapur	1.10	1	2	1	1	-	-	-	
212485	Bhopati	112.76	53	302	160	142	29	17	12	
212486	Agapur	3.76			-----Un-inhabited-----					
212487	Darra	31.50	174	990	518	472	156	77	79	
212488	Kashipur	20.09	178	1,218	605	613	158	68	90	
212489	Pratap Pur	56.25	221	1,317	698	619	202	108	94	
212490	Phattepur	201.24	171	874	445	429	103	56	47	
212491	Ramjipur	150.28	114	729	395	334	106	58	48	
212492	Persia	151.81	125	730	390	340	105	60	45	
212493	Bagheri	187.24	251	1,514	808	706	205	112	93	
212494	Sherpur	64.35	50	291	151	140	27	12	15	
	Bishesharpur Alias									
212495	Sherpur	55.63	202	1,156	611	545	164	79	85	
212496	Wazid Patti	16.25	19	151	87	64	31	16	15	
212497	Hazi Patti	25.95	89	683	344	339	122	61	61	
212498	Shahpur Alias Hazipatti	37.40	127	1,172	618	554	264	124	140	
212499	Nizamuddinpur	56.37	192	1,586	828	758	246	137	109	
212500	Raipuria	75.98	303	1,763	944	819	287	158	129	
212501	Baikunthpur	38.64	448	3,017	1,646	1,371	420	227	193	
212502	Kolund	113.20	346	2,062	1,077	985	291	143	148	
212503	Bhormar Mafi	62.46	301	1,939	1,056	883	346	195	151	
212504	Bhabhuar	79.42	351	2,195	1,116	1,079	297	142	155	
212505	Jairampur	44.88	140	977	533	444	169	82	87	
212506	Narayanpur	46.88	192	1,122	592	530	207	105	102	
212507	Sikia	83.60	255	1,794	956	838	282	155	127	
212508	Kataka	82.80	138	904	462	442	160	91	69	
212509	Pershuram Pur	54.68	207	1,335	687	648	242	127	115	
212510	Jaipatti Khurd	86.90	57	353	182	171	43	24	19	
212511	Barjiwanpur	175.58	368	2,412	1,251	1,161	404	190	214	
212512	Sonai	158.58	370	2,437	1,265	1,172	408	219	189	
212513	Parora	112.16	228	1,370	710	660	208	99	109	
212514	Terhua	155.63	342	2,171	1,157	1,014	344	181	163	
212515	Lamawa	30.34	97	549	305	244	86	46	40	
212516	Shah Pur Mu. Bhalwa	40.05	103	691	361	330	101	57	44	
212517	Koluha	66.52	148	931	513	418	171	97	74	
212518	Bhalawa	52.54	254	1,680	923	757	260	149	111	
212519	Deo Lasi	48.05	137	883	464	419	151	80	71	
212520	Chak Takiya	16.25	58	311	158	153	30	11	19	
212521	Bharuhia	56.04	178	1,128	599	529	178	105	73	
212522	Kamalpur Mu. Jaipatti	34.46	78	420	227	193	72	39	33	
212523	Araji Brahma Chak	12.75			-----Un-inhabited-----					
212524	Hamidpur Mu. Shahpur	81.37	26	115	61	54	17	8	9	
	Khironi Alias									
212525	Asharphabad	65.25	280	1,705	903	802	330	174	156	
212526	Asharphabad	67.19	138	797	434	363	115	63	52	
212527	Samadpur	103.87	407	2,346	1,202	1,144	351	199	152	
212528	Khajuraul	144.89	398	2,251	1,177	1,074	332	177	155	
212529	Ahamadpur	11.30			-----Un-inhabited-----					
212530	Chak Phauj	14.02			-----Un-inhabited-----					
212531	Chak Gaus	14.07			-----Un-inhabited-----					
212532	Musepur	122.41	143	842	449	393	148	79	69	
212533	Maigalpur	98.16	24	146	68	78	22	11	11	
212534	Naithi Pachawa	96.68	210	1,346	704	642	201	108	93	
212535	Chak Madar	11.30	34	193	94	99	20	7	13	
212536	Tiyara	101.08	142	811	409	402	106	52	54	
212537	Gaurahi	140.88	268	1,443	739	704	206	96	110	

PRIMARY CENSUS ABSTRACT

CENSUS ABSTRACT

Narainpur

Scheduled Castes population			Scheduled Tribes population			Literates			Name of Village
Persons	Males	Females	Persons	Males	Females	Persons	Males	Females	
11	12	13	14	15	16	17	18	19	2
179	93	86	-	-	-	853	485	368	Kamalpur
-	-	-	-	-	-	54	33	21	Hathera
-	-	-	-	-	-	2	1	1	Meerapur
-	-	-	-	-	-	229	128	101	Bhopati
-----Un-inhabited-----									
182	90	92	-	-	-	557	338	219	Agapur
254	126	128	-	-	-	855	479	376	Kashipur
205	110	95	-	-	-	900	527	373	Pratap Pur
87	42	45	19	8	11	666	365	301	Phattepur
144	80	64	1	-	1	512	301	211	Ramjipur
43	21	22	-	-	-	526	294	232	Persia
62	33	29	-	-	-	1,068	630	438	Bagheri
30	17	13	-	-	-	229	129	100	Sherpur
Bishesharpur Alias									
227	124	103	-	-	-	954	523	431	Sherpur
24	18	6	-	-	-	117	70	47	Wazid Patti
320	153	167	-	-	-	396	230	166	Hazi Patti
-	-	-	-	-	-	561	347	214	Shahpur Alias Hazipatti
221	124	97	-	-	-	1,082	592	490	Nizamuddinpur
472	259	213	-	-	-	1,110	674	436	Raipuria
418	220	198	-	-	-	2,274	1,339	935	Baikunthpur
266	138	128	5	3	2	1,355	822	533	Kolund
1,074	593	481	7	4	3	1,074	686	388	Bhormar Mafi
57	25	32	-	-	-	1,449	850	599	Bhabhuar
-	-	-	17	10	7	510	347	163	Jairampur
255	132	123	-	-	-	682	410	272	Narayanpur
165	86	79	-	-	-	1,127	713	414	Sikia
237	122	115	-	-	-	533	304	229	Kataka
44	24	20	8	3	5	837	494	343	Pershuram Pur
10	5	5	-	-	-	199	121	78	Jaipatti Khurd
347	184	163	-	-	-	1,463	895	568	Barjiwanpur
377	189	188	-	-	-	1,290	753	537	Sonai
465	244	221	23	12	11	831	511	320	Parora
146	86	60	-	-	-	1,349	827	522	Terhua
156	93	63	-	-	-	353	225	128	Lamawa
-	-	-	22	11	11	496	270	226	Shah Pur Mu. Bhalwa
228	114	114	-	-	-	566	336	230	Koluha
309	170	139	-	-	-	837	531	306	Bhalawa
93	53	40	9	4	5	457	275	182	Deo Lasi
1	1	-	-	-	-	214	127	87	Chak Takiya
4	2	2	-	-	-	668	403	265	Bharuhia
78	44	34	-	-	-	206	143	63	Kamalpur Mu.Jaipatti
-----Un-inhabited-----									
-	-	-	-	-	-	71	45	26	Araji Brahma Chak
Hamidpur Mu. Shahpur									
Khirori Alias									
223	110	113	-	-	-	867	531	336	Asharphabad
173	91	82	-	-	-	420	263	157	Asharphabad
136	66	70	-	-	-	1,525	876	649	Samadpur
748	396	352	-	-	-	1,509	885	624	Khajuraul
-----Un-inhabited-----									
-----Un-inhabited-----									
-----Un-inhabited-----									
-----Un-inhabited-----									
455	246	209	-	-	-	474	301	173	Musepur
80	40	40	-	-	-	35	20	15	Maigalpur
273	139	134	-	-	-	901	524	377	Naithi Pachawa
-	-	-	-	-	-	139	85	54	Chak Madar
60	25	35	12	6	6	561	316	245	Tiyara
167	83	84	-	-	-	762	453	309	Gaurahi

VILLAGE PRIMARY
C D Block -

Location code number	Name of Village	Illiterates			Total workers			Main workers		
		Persons	Males	Females	Persons	Males	Females	Persons	Males	Females
1	2	20	21	22	23	24	25	26	27	28
212482	Kamalpur	455	194	261	325	289	36	135	122	13
212483	Hathera	19	8	11	35	21	14	23	13	10
212484	Meerapur	-	-	-	2	1	1	-	-	-
212485	Bhopati	73	32	41	77	64	13	76	63	13
212486	Agapur	-----Un-inhabited-----								
212487	Darra	433	180	253	404	264	140	339	230	109
212488	Kashipur	363	126	237	452	280	172	337	244	93
212489	Pratap Pur	417	171	246	454	303	151	286	246	40
212490	Phattepur	208	80	128	497	259	238	321	211	110
212491	Ramjipur	217	94	123	352	191	161	206	170	36
212492	Persia	204	96	108	235	210	25	214	200	14
212493	Bagheri	446	178	268	458	383	75	221	193	28
212494	Sherpur	62	22	40	216	113	103	70	52	18
212495	Bishesharpur Alias Sherpur	202	88	114	392	324	68	221	207	14
212496	Wazid Patti	34	17	17	35	32	3	2	2	-
212497	Hazi Patti	287	114	173	254	153	101	178	114	64
212498	Shahpur Alias Hazipatti	611	271	340	513	273	240	448	245	203
212499	Nizamuddinpur	504	236	268	399	360	39	249	229	20
212500	Raipuria	653	270	383	536	405	131	114	90	24
212501	Baikunthpur	743	307	436	955	808	147	772	695	77
212502	Kolund	707	255	452	768	509	259	273	186	87
212503	Bhormar Mafi	865	370	495	495	423	72	269	235	34
212504	Bhabhuar	746	266	480	653	576	77	402	379	23
212505	Jairampur	467	186	281	323	240	83	210	182	28
212506	Narayanpur	440	182	258	322	261	61	238	197	41
212507	Sikia	667	243	424	448	330	118	310	244	66
212508	Kataka	371	158	213	308	237	71	210	193	17
212509	Pershuram Pur	498	193	305	367	328	39	348	315	33
212510	Jaipatti Khurd	154	61	93	159	104	55	36	24	12
212511	Barjiwanpur	949	356	593	921	651	270	399	364	35
212512	Sonai	1,147	512	635	1,304	678	626	142	125	17
212513	Parora	539	199	340	444	332	112	104	76	28
212514	Terhua	822	330	492	892	628	264	358	328	30
212515	Lamawa	196	80	116	194	140	54	157	125	32
212516	Shah Pur Mu. Bhalwa	195	91	104	222	185	37	166	138	28
212517	Koluha	365	177	188	390	243	147	206	197	9
212518	Bhalawa	843	392	451	429	382	47	394	358	36
212519	Deo Lasi	426	189	237	283	225	58	217	189	28
212520	Chak Takiya	97	31	66	93	77	16	83	74	9
212521	Bharuhia	460	196	264	481	298	183	395	292	103
212522	Kamalpur Mu. Jaipatti	214	84	130	222	117	105	122	117	5
212523	Araji Brahma Chak	-----Un-inhabited-----								
212524	Hamidpur Mu. Shahpur	44	16	28	29	28	1	29	28	1
212525	Khironi Alias Asharphabad	838	372	466	589	374	215	555	359	196
212526	Asharphabad	377	171	206	460	262	198	425	238	187
212527	Samadpur	821	326	495	661	514	147	540	462	78
212528	Khajuraul	742	292	450	628	540	88	472	434	38
212529	Ahamadpur	-----Un-inhabited-----								
212530	Chak Phauj	-----Un-inhabited-----								
212531	Chak Gaus	-----Un-inhabited-----								
212532	Musepur	368	148	220	217	196	21	54	48	6
212533	Maigalpur	111	48	63	132	61	71	132	61	71
212534	Naithi Pachawa	445	180	265	680	390	290	403	248	155
212535	Chak Madar	54	9	45	87	46	41	39	35	4
212536	Tiyara	250	93	157	358	185	173	159	137	22
212537	Gaurahi	681	286	395	682	396	286	584	379	205

PRIMARY CENSUS ABSTRACT

CENSUS ABSTRACT

Narainpur

Industrial category of main workers													Name of Village
Cultivators			Agricultural labourers			Household industry workers			Other workers				
Persons	Males	Females	Persons	Males	Females	Persons	Males	Females	Persons	Males	Females	2	
29	30	31	32	33	34	35	36	37	38	39	40		
31	29	2	8	6	2	8	6	2	88	81	7	Kamalpur	
21	12	9	-	-	-	1	1	-	1	-	1	Hathera	
-	-	-	-	-	-	-	-	-	-	-	-	Meerapur	
50	44	6	5	5	-	-	-	-	21	14	7	Bhopati	
-----Un-inhabited-----													
94	57	37	81	41	40	19	16	3	145	116	29	Agapur	
80	60	20	53	25	28	27	18	9	177	141	36	Kashipur	
110	104	6	69	46	23	10	8	2	97	88	9	Pratap Pur	
208	131	77	18	10	8	8	7	1	87	63	24	Phattepur	
68	44	24	23	21	2	-	-	-	115	105	10	Ramjipur	
170	164	6	25	22	3	3	3	-	16	11	5	Persia	
68	64	4	58	56	2	1	1	-	94	72	22	Bagheri	
46	41	5	12	6	6	1	-	1	11	5	6	Sherpur	
Bishesharpur Alias													
87	84	3	24	22	2	1	1	-	109	100	9	Sherpur	
-	-	-	-	-	-	-	-	-	2	2	-	Wazid Patti	
23	16	7	27	20	7	51	19	32	77	59	18	Hazi Patti	
21	17	4	111	99	12	222	46	176	94	83	11	Shahpur Alias Hazipatti	
14	11	3	7	7	-	4	1	3	224	210	14	Nizamuddinpur	
26	24	2	2	-	2	12	8	4	74	58	16	Raipuria	
177	173	4	60	38	22	17	15	2	518	469	49	Baikunthpur	
83	50	33	32	22	10	21	8	13	137	106	31	Kolund	
57	51	6	35	26	9	4	2	2	173	156	17	Bhormar Mafi	
144	140	4	-	-	-	-	-	-	258	239	19	Bhabhuar	
50	41	9	3	1	2	1	-	1	156	140	16	Jairampur	
21	12	9	-	-	-	2	2	-	215	183	32	Narayanpur	
59	50	9	21	16	5	9	7	2	221	171	50	Sikia	
61	56	5	60	56	4	7	6	1	82	75	7	Kataka	
124	118	6	16	11	5	59	51	8	149	135	14	Pershuram Pur	
30	18	12	-	-	-	2	2	-	4	4	-	Jaipatti Khurd	
154	149	5	16	10	6	15	8	7	214	197	17	Barjiwanpur	
6	4	2	17	13	4	12	11	1	107	97	10	Sonai	
25	10	15	19	12	7	21	20	1	39	34	5	Parora	
154	148	6	66	62	4	16	11	5	122	107	15	Terhua	
25	19	6	25	21	4	9	-	9	98	85	13	Lamawa	
61	58	3	37	27	10	12	7	5	56	46	10	Shah Pur Mu. Bhalwa	
14	13	1	3	1	2	4	4	-	185	179	6	Koluha	
80	68	12	8	6	2	19	16	3	287	268	19	Bhalawa	
15	13	2	7	5	2	6	3	3	189	168	21	Deo Lasi	
16	15	1	10	8	2	1	-	1	56	51	5	Chak Takiya	
66	57	9	233	152	81	1	1	-	95	82	13	Bharuhia	
34	31	3	80	78	2	-	-	-	8	8	-	Kamalpur Mu.Jaipatti	
-----Un-inhabited-----													
29	28	1	-	-	-	-	-	-	-	-	-	Araji Brahma Chak	
-----Un-inhabited-----													
-----Un-inhabited-----													
-----Un-inhabited-----													
138	133	5	157	96	61	15	9	6	245	121	124	Asharphabad	
276	168	108	-	-	-	1	-	1	148	70	78	Asharphabad	
173	130	43	5	4	1	124	108	16	238	220	18	Samadpur	
123	118	5	34	34	-	56	32	24	259	250	9	Khajuraul	
-----Un-inhabited-----													
-----Un-inhabited-----													
-----Un-inhabited-----													
1	1	-	-	-	-	15	15	-	38	32	6	Musepur	
75	38	37	-	-	-	-	-	-	57	23	34	Maigalpur	
190	113	77	2	1	1	4	2	2	207	132	75	Naithi Pachawa	
29	29	-	1	-	1	-	-	-	9	6	3	Chak Madar	
28	27	1	82	77	5	6	5	1	43	28	15	Tiyara	
120	111	9	229	212	17	179	9	170	56	47	9	Gaurahi	

VILLAGE PRIMARY CENSUS
C D Block - Narainpu

Location code number	Name of Village	Industrial category of margi									
		Marginal workers			Cultivators			Agricultural labourers			Househol
		Persons	Males	Females	Persons	Males	Females	Persons	Males	Females	Persons
1	2	41	42	43	44	45	46	47	48	49	50
212482	Kamalpur	190	167	23	6	4	2	114	104	10	5
212483	Hathera	12	8	4	1	1	-	5	2	3	1
212484	Meerapur	2	1	1	-	-	-	2	1	1	-
212485	Bhopati	1	1	-	1	1	-	-	-	-	-
212486	Agapur	-----Un-inhabited-----									
212487	Darra	65	34	31	15	4	11	20	8	12	2
212488	Kashipur	115	36	79	7	3	4	12	8	4	82
212489	Pratap Pur	168	57	111	17	10	7	48	22	26	17
212490	Phattepur	176	48	128	25	14	11	5	1	4	9
212491	Ramjipur	146	21	125	4	-	4	21	9	12	3
212492	Persia	21	10	11	9	2	7	9	5	4	-
212493	Bagheri	237	190	47	41	40	1	138	98	40	14
212494	Sherpur	146	61	85	25	9	16	56	22	34	5
212495	Bishesharpur Alias Sherpur	171	117	54	44	27	17	55	46	9	13
212496	Wazid Patti	33	30	3	1	-	1	2	1	1	1
212497	Hazi Patti	76	39	37	1	-	1	48	24	24	12
212498	Shahpur Alias Hazipatti	65	28	37	4	3	1	13	11	2	36
212499	Nizamuddinpur	150	131	19	12	12	-	28	22	6	-
212500	Raipuria	422	315	107	117	87	30	132	95	37	58
212501	Baikunthpur	183	113	70	2	2	-	68	46	22	-
212502	Kolund	495	323	172	94	85	9	175	99	76	28
212503	Bhormar Mafi	226	188	38	8	5	3	24	7	17	-
212504	Bhabhuar	251	197	54	10	3	7	64	27	37	2
212505	Jairampur	113	58	55	38	6	32	3	1	2	1
212506	Narayanpur	84	64	20	8	4	4	4	2	2	-
212507	Sikia	138	86	52	33	11	22	18	4	14	3
212508	Kataka	98	44	54	1	1	-	68	18	50	1
212509	Pershuram Pur	19	13	6	4	2	2	3	2	1	6
212510	Jaipatti Khurd	123	80	43	2	2	-	2	-	2	-
212511	Barjiwanpur	522	287	235	80	68	12	332	129	203	19
212512	Sonai	1,162	553	609	211	93	118	556	189	367	187
212513	Parora	340	256	84	71	56	15	235	170	65	5
212514	Terhua	534	300	234	10	6	4	396	225	171	15
212515	Lamawa	37	15	22	5	5	-	13	1	12	5
212516	Shah Pur Mu. Bhalwa	56	47	9	5	4	1	29	26	3	13
212517	Koluha	184	46	138	15	12	3	84	18	66	41
212518	Bhalawa	35	24	11	7	4	3	-	-	-	1
212519	Deo Lasi	66	36	30	2	1	1	17	-	17	4
212520	Chak Takiya	10	3	7	-	-	-	5	1	4	3
212521	Bharuhia	86	6	80	4	1	3	82	5	77	-
212522	Kamalpur Mu. Jaipatti	100	-	100	13	-	13	84	-	84	1
212523	Araji Brahma Chak	-----Un-inhabited-----									
212524	Hamidpur Mu. Shahpur	-	-	-	-	-	-	-	-	-	-
212525	Khironi Alias Asharphabad	34	15	19	-	-	-	16	8	8	3
212526	Asharphabad	35	24	11	26	17	9	1	1	-	1
212527	Samadpur	121	52	69	4	-	4	48	3	45	22
212528	Khajuraul	156	106	50	11	10	1	10	9	1	46
212529	Ahamadpur	-----Un-inhabited-----									
212530	Chak Phauj	-----Un-inhabited-----									
212531	Chak Gaus	-----Un-inhabited-----									
212532	Musepur	163	148	15	16	14	2	5	3	2	26
212533	Maigalpur	-	-	-	-	-	-	-	-	-	-
212534	Naithi Pachawa	277	142	135	15	13	2	103	98	5	157
212535	Chak Madar	48	11	37	1	1	-	9	6	3	34
212536	Tiyara	199	48	151	3	3	-	22	14	8	28
212537	Gaurahi	98	17	81	6	4	2	20	9	11	60

CENSUS ABSTRACT

S ABSTRACT

r

inal workers

								Location	
								Name of Village	code
d industry workers			Other workers			Non-workers			
Males	Females	Persons	Males	Females	Persons	Males	Females		number
51	52	53	54	55	56	57	58	2	1
3	2	65	56	9	983	390	593	Kamalpur	212482
1	-	5	4	1	38	20	18	Hathera	212483
-	-	-	-	-	-	-	-	Meerapur	212484
-	-	-	-	-	225	96	129	Bhopati	212485
-----Un-inhabited-----								Agapur	212486
2	-	28	20	8	586	254	332	Darra	212487
18	64	14	7	7	766	325	441	Kashipur	212488
-	17	86	25	61	863	395	468	Pratap Pur	212489
4	5	137	29	108	377	186	191	Phattepur	212490
2	1	118	10	108	377	204	173	Ramjipur	212491
-	-	3	3	-	495	180	315	Persia	212492
12	2	44	40	4	1,056	425	631	Bagheri	212493
3	2	60	27	33	75	38	37	Sherpur	212494
								Bishesharpur Alias	
10	3	59	34	25	764	287	477	Sherpur	212495
1	-	29	28	1	116	55	61	Wazid Patti	212496
1	11	15	14	1	429	191	238	Hazi Patti	212497
3	33	12	11	1	659	345	314	Shahpur Alias Hazipatti	212498
-	-	110	97	13	1,187	468	719	Nizamuddinpur	212499
33	25	115	100	15	1,227	539	688	Raipuria	212500
-	-	113	65	48	2,062	838	1,224	Baikunthpur	212501
16	12	198	123	75	1,294	568	726	Kolund	212502
-	-	194	176	18	1,444	633	811	Bhormar Mafi	212503
1	1	175	166	9	1,542	540	1,002	Bhabhuar	212504
-	1	71	51	20	654	293	361	Jairampur	212505
-	-	72	58	14	800	331	469	Narayanpur	212506
2	1	84	69	15	1,346	626	720	Sikia	212507
-	1	28	25	3	596	225	371	Kataka	212508
4	2	6	5	1	968	359	609	Pershuram Pur	212509
-	-	119	78	41	194	78	116	Jaipatti Khurd	212510
7	12	91	83	8	1,491	600	891	Barjiwanpur	212511
92	95	208	179	29	1,133	587	546	Sonai	212512
3	2	29	27	2	926	378	548	Parora	212513
3	12	113	66	47	1,279	529	750	Terhua	212514
-	5	14	9	5	355	165	190	Lamawa	212515
10	3	9	7	2	469	176	293	Shah Pur Mu. Bhalwa	212516
4	37	44	12	32	541	270	271	Koluha	212517
-	1	27	20	7	1,251	541	710	Bhalawa	212518
-	4	43	35	8	600	239	361	Deo Lasi	212519
2	1	2	-	2	218	81	137	Chak Takiya	212520
-	-	-	-	-	647	301	346	Bharuhia	212521
-	1	2	-	2	198	110	88	Kamalpur Mu.Jaipatti	212522
-----Un-inhabited-----								Araji Brahma Chak	212523
-	-	-	-	-	86	33	53	Hamidpur Mu. Shahpur	212524
								Khirori Alias	
-	3	15	7	8	1,116	529	587	Asharphabad	212525
1	-	7	5	2	337	172	165	Asharphabad	212526
3	19	47	46	1	1,685	688	997	Samadpur	212527
10	36	89	77	12	1,623	637	986	Khajuraul	212528
-----Un-inhabited-----								Ahamadpur	212529
-----Un-inhabited-----								Chak Phauj	212530
-----Un-inhabited-----								Chak Gaus	212531
23	3	116	108	8	625	253	372	Musepur	212532
-	-	-	-	-	14	7	7	Maigalpur	212533
29	128	2	2	-	666	314	352	Naithi Pachawa	212534
2	32	4	2	2	106	48	58	Chak Madar	212535
12	16	146	19	127	453	224	229	Tiyara	212536
-	60	12	4	8	761	343	418	Gaurahi	212537

VILLAGE PRIMARY
C D Block -

Location code number	Name of Village	Area of Village in hectares	Number of households	Total population (including institutional and houseless population)			Population in the age-group 0-6		
				Persons	Males	Females	Persons	Males	Females
1	2	3	4	5	6	7	8	9	10
212538	Chak Jhagrua	7.01		-----Un-inhabited-----					
212539	Kazipur	42.41	3	12	8	4	2	1	1
212540	Chandpur	52.76	99	561	287	274	83	43	40
212541	Hasapur	53.46	181	1,183	618	565	152	81	71
212542	Ibrahimpur	73.62	343	1,879	1,002	877	259	156	103
212543	Bashupur	47.40	95	522	269	253	61	30	31
212544	Barew	101.19	350	2,124	1,099	1,025	300	155	145
212545	Rajupur	38.10	141	823	415	408	99	47	52
212546	Kharkhasipur	37.04	9	44	25	19	4	3	1
212547	Bairi Chak Mafi	13.88		-----Un-inhabited-----					
212548	Asalatur	37.07		-----Un-inhabited-----					
212549	Roshanpur	37.56		-----Un-inhabited-----					
212550	Mohamadabad	40.31	44	251	128	123	46	21	25
212551	Karma	60.76	91	568	303	265	74	34	40
212552	Ghurahupur	121.03	163	882	461	421	88	47	41
212553	Gopalpur	40.60	74	469	256	213	80	38	42
212554	Pathraura	117.38	311	2,138	1,134	1,004	407	224	183
212555	Belwari	232.00	267	1,492	782	710	191	98	93
212556	Chak Bahelia	30.16	9	57	34	23	6	5	1
212557	Rasulpur	50.00	239	1,522	784	738	273	131	142
212558	Begpur	81.44	234	1,556	807	749	258	131	127
212559	Rupaidha	225.27	426	2,473	1,288	1,185	333	163	170
212560	Agarsand	229.42	242	1,488	832	656	134	80	54
212561	Rampur	220.00	104	693	375	318	90	53	37
212562	Bangla	141.19	191	1,208	649	559	201	105	96
212563	Jagamathpur	68.86	230	1,366	721	645	242	137	105
212564	Shivrajpur	161.16	163	944	487	457	128	72	56
	Mohammadpur Urf								
212565	Dayalpur	33.00	82	633	334	299	74	38	36
212566	Dayalpur	106.27	167	1,019	509	510	165	74	91
212567	Rampur	105.98	332	2,013	1,043	970	226	124	102
212568	Bhagautipur	83.21	61	430	219	211	72	34	38
212569	Deoria	118.63	312	1,851	915	936	333	167	166
212570	Baruiya	69.59	48	276	157	119	26	14	12
212571	Mamolapur	78.44	239	1,300	668	632	237	126	111
212572	Noharipur	50.08	11	114	59	55	14	7	7
212573	Gharwaspur	139.27	172	1,214	631	583	169	99	70
212574	Jamin English Shikarpur	7.70		-----Un-inhabited-----					
212575	Ram Chak	19.63	4	21	10	11	-	-	-
212576	Govindpur	0.00	89	606	317	289	93	45	48
212577	Sahasapura	0.00	514	3,150	1,657	1,493	406	230	176
212578	Bela	104.00	170	1,000	505	495	141	77	64
212579	Naugaraha	96.43	100	572	317	255	95	59	36
212580	Bisunpur	61.49	116	772	394	378	113	63	50
212581	Dikshitpur	219.00	393	2,338	1,207	1,131	321	160	161
212582	Ruhelpur	70.49	3	31	12	19	3	1	2
212583	Pachewara	134.00	280	1,858	969	889	277	151	126
212584	Nakahara	358.09	332	1,927	1,008	919	262	151	111
212585	Kailahat	411.75	607	3,719	1,914	1,805	514	259	255
212586	Sajhali	334.71	379	2,201	1,137	1,064	345	200	145
212587	Chanda Surja	91.95	28	212	106	106	35	21	14
212588	Firojpur	139.80	181	852	416	436	100	36	64
212589	Jamin English Rampur	18.00		-----Un-inhabited-----					
212590	Jamin English Gaura	18.75		-----Un-inhabited-----					
212591	Gaura	176.70	266	1,527	810	717	216	117	99
212592	Kadawa	113.20	123	672	356	316	44	26	18
212593	Lalaipur	96.02		-----Un-inhabited-----					
212594	Jamin English Lalaipur	15.60		-----Un-inhabited-----					

PRIMARY CENSUS ABSTRACT

CENSUS ABSTRACT

Narainpur

Scheduled Castes population			Scheduled Tribes population			Literates			Name of Village
Persons	Males	Females	Persons	Males	Females	Persons	Males	Females	
11	12	13	14	15	16	17	18	19	2
-----Un-inhabited-----									Chak Jhagrua
-	-	-	-	-	-	5	4	1	Kazipur
15	6	9	-	-	-	312	167	145	Chandpur
178	92	86	-	-	-	728	422	306	Hasapur
473	240	233	-	-	-	1,351	757	594	Ibrahimpur
57	23	34	-	-	-	337	201	136	Bashupur
468	229	239	10	8	2	1,337	749	588	Barew
16	6	10	12	4	8	636	339	297	Rajupur
12	6	6	-	-	-	29	19	10	Kharkhasipur
-----Un-inhabited-----									Bairi Chak Mafi
-----Un-inhabited-----									Asalatpur
-----Un-inhabited-----									Roshanpur
88	46	42	-	-	-	165	94	71	Mohamadabad
-	-	-	-	-	-	390	248	142	Karma
222	118	104	5	1	4	641	369	272	Ghurahupur
141	79	62	-	-	-	271	187	84	Gopalpur
80	40	40	-	-	-	1,192	742	450	Pathraura
32	19	13	-	-	-	982	597	385	Belwari
-	-	-	-	-	-	43	26	17	Chak Bahelia
143	69	74	-	-	-	914	547	367	Rasulpur
224	111	113	-	-	-	987	578	409	Begpur
478	245	233	-	-	-	1,773	1,001	772	Rupaidha
239	143	96	-	-	-	1,099	677	422	Agarsand
317	170	147	-	-	-	473	283	190	Rampur
82	48	34	-	-	-	765	453	312	Bangla
240	124	116	-	-	-	796	486	310	Jagarnathpur
141	73	68	-	-	-	635	364	271	Shivrajpur
-----Un-inhabited-----									Mohammadpur Urf
-	-	-	-	-	-	438	258	180	Dayalpur
131	66	65	-	-	-	588	349	239	Dayalpur
510	273	237	-	-	-	1,411	815	596	Rampur
409	207	202	-	-	-	174	110	64	Bhagautipur
400	205	195	-	-	-	959	541	418	Deoria
6	4	2	-	-	-	192	124	68	Baruiya
255	124	131	-	-	-	767	458	309	Mamolapur
-	-	-	-	-	-	88	49	39	Noharipur
265	134	131	-	-	-	878	488	390	Gharwaspur
-----Un-inhabited-----									Jamin English Shikarpur
-	-	-	-	-	-	19	10	9	Ram Chak
20	13	7	-	-	-	396	231	165	Govindpur
295	160	135	-	-	-	2,383	1,362	1,021	Sahasapura
26	16	10	-	-	-	718	398	320	Bela
467	254	213	-	-	-	340	215	125	Naugaraha
-	-	-	-	-	-	571	315	256	Bisunpur
639	332	307	8	3	5	1,633	937	696	Dikshitpur
-	-	-	-	-	-	24	11	13	Ruhelpur
424	214	210	-	-	-	1,211	698	513	Pachewara
417	228	189	17	10	7	1,262	719	543	Nakahara
495	256	239	40	24	16	2,660	1,507	1,153	Kailahat
286	153	133	6	3	3	1,346	767	579	Sajhauri
14	10	4	-	-	-	118	63	55	Chanda Surja
203	103	100	-	-	-	584	328	256	Firojpur
-----Un-inhabited-----									Jamin English Rampur
-----Un-inhabited-----									Jamin English Gaura
529	288	241	-	-	-	1,029	592	437	Gaura
-	-	-	-	-	-	557	323	234	Kadawa
-----Un-inhabited-----									Lalaipur
-----Un-inhabited-----									Jamin English Lalaipur

VILLAGE PRIMARY
C D Block -

Location code number	Name of Village	Illiterates			Total workers			Main workers		
		Persons 20	Males 21	Females 22	Persons 23	Males 24	Females 25	Persons 26	Males 27	Females 28
212538	Chak Jhagrua									
212539	Kazipur	7	4	3	7	5	2	2	2	-
212540	Chandpur	249	120	129	177	163	14	165	157	8
212541	Hasapur	455	196	259	404	271	133	174	166	8
212542	Ibrahimpur	528	245	283	526	430	96	334	306	28
212543	Bashupur	185	68	117	141	117	24	97	89	8
212544	Barew	787	350	437	575	485	90	542	456	86
212545	Rajupur	187	76	111	212	183	29	164	142	22
212546	Kharkhasipur	15	6	9	12	11	1	10	10	-
212547	Bairi Chak Mafi									
212548	Asalatpur									
212549	Roshanpur									
212550	Mohamadabad	86	34	52	88	68	20	31	25	6
212551	Karma	178	55	123	162	158	4	162	158	4
212552	Ghurahupur	241	92	149	251	234	17	249	233	16
212553	Gopalpur	198	69	129	182	138	44	179	138	41
212554	Pathraura	946	392	554	667	552	115	388	337	51
212555	Belwari	510	185	325	433	391	42	425	384	41
212556	Chak Bahelia	14	8	6	23	14	9	23	14	9
212557	Rasulpur	608	237	371	427	339	88	243	221	22
212558	Begpur	569	229	340	403	359	44	253	231	22
212559	Rupaidha	700	287	413	905	636	269	891	628	263
212560	Agarsand	389	155	234	438	356	82	412	339	73
212561	Rampur	220	92	128	274	175	99	262	166	96
212562	Bangla	443	196	247	414	328	86	398	319	79
212563	Jagamathpur	570	235	335	366	321	45	317	277	40
212564	Shivrajpur	309	123	186	285	237	48	201	173	28
212565	Mohammadpur Urf									
212566	Dayalpur	195	76	119	300	155	145	283	147	136
212567	Dayalpur	431	160	271	391	285	106	318	260	58
212568	Rampur	602	228	374	552	495	57	382	349	33
212569	Bhagautipur	256	109	147	174	99	75	174	99	75
212570	Deoria	892	374	518	1,054	559	495	405	353	52
212571	Baruiya	84	33	51	195	111	84	41	37	4
212572	Mamolapur	533	210	323	600	319	281	345	182	163
212573	Noharipur	26	10	16	66	33	33	64	33	31
212574	Gharwaspur	336	143	193	635	327	308	622	326	296
212575	Jamin English Shikarpur									
212576	Ram Chak	2	-	2	5	5	-	5	5	-
212577	Govindpur	210	86	124	174	148	26	169	144	25
212578	Sahasapura	767	295	472	946	787	159	774	677	97
212579	Bela	282	107	175	267	239	28	220	197	23
212580	Naugaraha	232	102	130	273	151	122	36	27	9
212581	Bisunpur	201	79	122	201	98	103	43	25	18
212582	Dikshitpur	705	270	435	785	575	210	497	414	83
212583	Ruhelpur	7	1	6	6	6	-	6	6	-
212584	Pachewara	647	271	376	782	427	355	291	238	53
212585	Nakahara	665	289	376	743	486	257	500	366	134
212586	Kailahat	1,059	407	652	1,249	912	337	1,018	871	147
212587	Sajhauri	855	370	485	870	554	316	733	466	267
212588	Chanda Surja	94	43	51	61	48	13	61	48	13
212589	Firojpur	268	88	180	411	251	160	399	248	151
212590	Jamin English Rampur									
212591	Jamin English Gaura									
212592	Gaura	498	218	280	715	399	316	397	237	160
212593	Kadawa	115	33	82	279	174	105	153	140	13
212594	Lalaipur									
212595	Jamin English Lalaipur									

PRIMARY CENSUS ABSTRACT

CENSUS ABSTRACT
Narainpur

Industrial category of main workers													Name of Village
Cultivators			Agricultural labourers			Household industry workers			Other workers				
Persons	Males	Females	Persons	Males	Females	Persons	Males	Females	Persons	Males	Females		
29	30	31	32	33	34	35	36	37	38	39	40	2	
-----Un-inhabited-----												Chak Jhagrua	
-	-	-	2	2	-	-	-	-	-	-	-	Kazipur	
84	84	-	67	59	8	1	1	-	13	13	-	Chandpur	
23	23	-	3	3	-	2	2	-	146	138	8	Hasapur	
43	42	1	11	9	2	1	1	-	279	254	25	Ibrahimpur	
45	42	3	-	-	-	6	3	3	46	44	2	Bashpur	
166	163	3	336	261	75	-	-	-	40	32	8	Barew	
91	86	5	1	1	-	2	2	-	70	53	17	Rajupur	
7	7	-	-	-	-	-	-	-	3	3	-	Kharkhasipur	
-----Un-inhabited-----												Bairi Chak Mafi	
-----Un-inhabited-----												Asalatpur	
-----Un-inhabited-----												Roshanpur	
10	9	1	7	7	-	1	1	-	13	8	5	Mohamadabad	
73	72	1	47	47	-	2	2	-	40	37	3	Karma	
101	99	2	107	106	1	-	-	-	41	28	13	Ghurahapur	
30	30	-	107	70	37	1	1	-	41	37	4	Gopalpur	
55	51	4	21	21	-	89	71	18	223	194	29	Pathraura	
200	186	14	97	90	7	7	5	2	121	103	18	Belwari	
7	7	-	10	3	7	-	-	-	6	4	2	Chak Bahelia	
31	29	2	87	82	5	5	5	-	120	105	15	Rasulpur	
68	60	8	38	35	3	119	115	4	28	21	7	Begpur	
299	219	80	515	358	157	6	3	3	71	48	23	Rupaidha	
193	171	22	83	53	30	14	10	4	122	105	17	Agarsand	
148	111	37	55	30	25	6	1	5	53	24	29	Rampur	
13	11	2	328	268	60	25	18	7	32	22	10	Bangla	
6	6	-	274	244	30	6	5	1	31	22	9	Jagarnathpur	
106	100	6	13	11	2	9	9	-	73	53	20	Shivrajpur	
-----Un-inhabited-----												Mohammadpur Urf	
111	104	7	16	16	-	139	16	123	17	11	6	Dayalpur	
57	38	19	88	79	9	22	14	8	151	129	22	Dayalpur	
58	55	3	213	198	15	3	2	1	108	94	14	Rampur	
-	-	-	124	66	58	32	21	11	18	12	6	Bhagautipur	
14	12	2	4	4	-	14	11	3	373	326	47	Deoria	
8	8	-	1	1	-	1	1	-	31	27	4	Baruiya	
87	77	10	5	5	-	12	7	5	241	93	148	Mamolapur	
35	33	2	-	-	-	16	-	16	13	-	13	Noharipur	
258	225	33	146	78	68	174	5	169	44	18	26	Gharwaspur	
-----Un-inhabited-----												Jamin English Shikarpur	
3	3	-	-	-	-	-	-	-	2	2	-	Ram Chak	
88	80	8	67	51	16	-	-	-	14	13	1	Govindpur	
252	236	16	52	40	12	52	48	4	418	353	65	Sahaspura	
107	101	6	-	-	-	28	27	1	85	69	16	Bela	
13	11	2	3	2	1	1	1	-	19	13	6	Naugaraha	
18	11	7	-	-	-	-	-	-	25	14	11	Bisunpur	
279	238	41	115	91	24	15	12	3	88	73	15	Dikshitpur	
6	6	-	-	-	-	-	-	-	-	-	-	Ruhelpur	
90	85	5	47	42	5	39	28	11	115	83	32	Pachewara	
187	144	43	78	51	27	54	26	28	181	145	36	Nakahara	
334	305	29	357	275	82	58	56	2	269	235	34	Kailahat	
315	206	109	276	172	104	73	32	41	69	56	13	Sajhauri	
24	15	9	3	2	1	-	-	-	34	31	3	Chanda Surja	
152	125	27	102	40	62	43	8	35	102	75	27	Firojpur	
-----Un-inhabited-----												Jamin English Rampur	
-----Un-inhabited-----												Jamin English Gaura	
48	42	6	243	141	102	21	12	9	85	42	43	Gaura	
93	93	-	-	-	-	10	10	-	50	37	13	Kadawa	
-----Un-inhabited-----												Lalapur	
-----Un-inhabited-----												Jamin English Lalapur	

VILLAGE PRIMARY CENSUS
C D Block - Narainpu

Location code number	Name of Village	Industrial category of margi									
		Marginal workers			Cultivators			Agricultural labourers			Househol
		Persons	Males	Females	Persons	Males	Females	Persons	Males	Females	Persons
1	2	41	42	43	44	45	46	47	48	49	50
212538	Chak Jhagrua	-----Un-inhabited-----									
212539	Kazipur	5	3	2	-	-	-	4	2	2	-
212540	Chandpur	12	6	6	1	1	-	11	5	6	-
212541	Hasapur	230	105	125	2	2	-	34	32	2	118
212542	Ibrahimpur	192	124	68	3	2	1	182	116	66	1
212543	Bashupur	44	28	16	2	2	-	29	14	15	1
212544	Barew	33	29	4	3	3	-	10	6	4	1
212545	Rajupur	48	41	7	20	18	2	15	12	3	1
212546	Kharkhasipur	2	1	1	1	1	-	1	-	1	-
212547	Bairi Chak Mafi	-----Un-inhabited-----									
212548	Asalatpur	-----Un-inhabited-----									
212549	Roshanpur	-----Un-inhabited-----									
212550	Mohamadabad	57	43	14	-	-	-	15	5	10	1
212551	Karma	-	-	-	-	-	-	-	-	-	-
212552	Ghurahapur	2	1	1	1	1	-	-	-	-	-
212553	Gopalpur	3	-	3	-	-	-	3	-	3	-
212554	Pathraura	279	215	64	-	-	-	164	144	20	33
212555	Belwari	8	7	1	7	7	-	1	-	1	-
212556	Chak Bahelia	-	-	-	-	-	-	-	-	-	-
212557	Rasulpur	184	118	66	6	2	4	137	89	48	7
212558	Begpur	150	128	22	1	-	1	142	124	18	6
212559	Rupaidha	14	8	6	-	-	-	8	4	4	-
212560	Agarsand	26	17	9	4	1	3	17	13	4	2
212561	Rampur	12	9	3	-	-	-	6	5	1	4
212562	Bangla	16	9	7	2	2	-	12	6	6	-
212563	Jagamathpur	49	44	5	10	8	2	36	33	3	-
212564	Shivrajpur	84	64	20	17	14	3	17	13	4	9
	Mohammadpur Urf										
212565	Dayalpur	17	8	9	1	1	-	4	4	-	9
212566	Dayalpur	73	25	48	9	4	5	31	11	20	20
212567	Rampur	170	146	24	71	70	1	59	43	16	8
212568	Bhagautipur	-	-	-	-	-	-	-	-	-	-
212569	Deoria	649	206	443	358	133	225	175	26	149	28
212570	Baruiya	154	74	80	133	58	75	10	6	4	3
212571	Mamolapur	255	137	118	15	10	5	10	7	3	10
212572	Noharipur	2	-	2	-	-	-	-	-	-	2
212573	Gharwaspur	13	1	12	2	-	2	-	-	-	10
212574	Jamin English Shikarpur	-----Un-inhabited-----									
212575	Ram Chak	-	-	-	-	-	-	-	-	-	-
212576	Govindpur	5	4	1	3	2	1	1	1	-	-
212577	Sahasapura	172	110	62	6	4	2	89	66	23	13
212578	Bela	47	42	5	1	-	1	22	20	2	3
212579	Naugaraha	237	124	113	1	1	-	234	122	112	-
212580	Bisunpur	158	73	85	149	70	79	3	1	2	-
212581	Dikshitpur	288	161	127	45	21	24	121	67	54	12
212582	Ruhelpur	-	-	-	-	-	-	-	-	-	-
212583	Pachewara	491	189	302	23	14	9	344	137	207	91
212584	Nakahara	243	120	123	54	22	32	78	23	55	12
212585	Kailahat	231	41	190	17	4	13	181	17	164	16
212586	Sajhauri	137	88	49	5	2	3	23	14	9	14
212587	Chanda Surja	-	-	-	-	-	-	-	-	-	-
212588	Firojpur	12	3	9	2	-	2	6	1	5	-
212589	Jamin English Rampur	-----Un-inhabited-----									
212590	Jamin English Gaura	-----Un-inhabited-----									
212591	Gaura	318	162	156	54	40	14	125	61	64	62
212592	Kadawa	126	34	92	1	1	-	1	1	-	102
212593	Lalaipur	-----Un-inhabited-----									
212594	Jamin English Lalaipur	-----Un-inhabited-----									

CENSUS ABSTRACT

S ABSTRACT

r

inal workers

d industry workers								Other workers		Non-workers		Name of Village	Location code number
Males	Females	Persons	Males	Females	Persons	Males	Females						
51	52	53	54	55	56	57	58	2		1			
-----Un-inhabited-----											Chak Jhagrua	212538	
-	-	1	1	-	5	3	2	Kazipur		212539			
-	-	-	-	-	384	124	260	Chandpur		212540			
16	102	76	55	21	779	347	432	Hasapur		212541			
1	-	6	5	1	1,353	572	781	Ibrahimpur		212542			
-	1	12	12	-	381	152	229	Bashupur		212543			
1	-	19	19	-	1,549	614	935	Barew		212544			
1	-	12	10	2	611	232	379	Rajupur		212545			
-	-	-	-	-	32	14	18	Kharkhasipur		212546			
-----Un-inhabited-----											Bairi Chak Mafi	212547	
-----Un-inhabited-----											Asalatpur	212548	
-----Un-inhabited-----											Roshanpur	212549	
-	1	41	38	3	163	60	103	Mohamadabad		212550			
-	-	-	-	-	406	145	261	Karma		212551			
-	-	1	-	1	631	227	404	Ghurahupur		212552			
-	-	-	-	-	287	118	169	Gopalpur		212553			
10	23	82	61	21	1,471	582	889	Pathraura		212554			
-	-	-	-	-	1,059	391	668	Belwari		212555			
-	-	-	-	-	34	20	14	Chak Bahelia		212556			
5	2	34	22	12	1,095	445	650	Rasulpur		212557			
4	2	1	-	1	1,153	448	705	Begpur		212558			
-	-	6	4	2	1,568	652	916	Rupaidha		212559			
1	1	3	2	1	1,050	476	574	Agarsand		212560			
2	2	2	2	-	419	200	219	Rampur		212561			
-	-	2	1	1	794	321	473	Bangla		212562			
-	-	3	3	-	1,000	400	600	Jagarnathpur		212563			
8	1	41	29	12	659	250	409	Shivrajpur		212564			
-----Un-inhabited-----											Mohammadpur Urf		
-	9	3	3	-	333	179	154	Dayalpur		212565			
3	17	13	7	6	628	224	404	Dayalpur		212566			
8	-	32	25	7	1,461	548	913	Rampur		212567			
-	-	-	-	-	256	120	136	Bhagautipur		212568			
2	26	88	45	43	797	356	441	Deoria		212569			
2	1	8	8	-	81	46	35	Baruiya		212570			
4	6	220	116	104	700	349	351	Mamolapur		212571			
-	2	-	-	-	48	26	22	Noharipur		212572			
1	9	1	-	1	579	304	275	Gharwaspur		212573			
-----Un-inhabited-----											Jamin English Shikarpur	212574	
-	-	-	-	-	16	5	11	Ram Chak		212575			
-	-	1	1	-	432	169	263	Govindpur		212576			
11	2	64	29	35	2,204	870	1,334	Sahaspura		212577			
3	-	21	19	2	733	266	467	Bela		212578			
-	-	2	1	1	299	166	133	Naugaraha		212579			
-	-	6	2	4	571	296	275	Bisunpur		212580			
7	5	110	66	44	1,553	632	921	Dikshitpur		212581			
-	-	-	-	-	25	6	19	Ruhelpur		212582			
23	68	33	15	18	1,076	542	534	Pachewara		212583			
5	7	99	70	29	1,184	522	662	Nakahara		212584			
6	10	17	14	3	2,470	1,002	1,468	Kailahat		212585			
6	8	95	66	29	1,331	583	748	Sajhauri		212586			
-	-	-	-	-	151	58	93	Chanda Surja		212587			
-	-	4	2	2	441	165	276	Firojpur		212588			
-----Un-inhabited-----											Jamin English Rampur	212589	
-----Un-inhabited-----											Jamin English Gaura	212590	
22	40	77	39	38	812	411	401	Gaura		212591			
22	80	22	10	12	393	182	211	Kadawa		212592			
-----Un-inhabited-----											Lalairpur	212593	
-----Un-inhabited-----											Jamin English Lalairpur	212594	

VILLAGE PRIMARY
C D Block -

Location code number	Name of Village	Area of Village in hectares	Number of households	Total population (including institutional and houseless population)			Population in the age-group 0-6		
				Persons	Males	Females	Persons	Males	Females
1	2	3	4	5	6	7	8	9	10
212595	Jamin English Kadawa	14.29		-----Un-inhabited-----					
212596	Shilauri	62.42	90	520	261	259	56	25	31
212597	Khundaka	101.15	63	390	219	171	25	16	9
212598	Ranipur	48.02	154	830	422	408	86	53	33
212599	Rehia	108.54	133	677	345	332	65	31	34
212600	Sirsi	127.98	129	698	375	323	96	48	48
212601	Lathia	50.06	18	94	53	41	20	10	10
212602	Shikarpur	146.01	48	235	112	123	47	23	24
212603	Pachegara	253.19	331	1,858	935	923	289	156	133
212604	Kolana	288.38	630	3,410	1,748	1,662	401	205	196
212605	Shemara	211.14	293	1,605	836	769	151	76	75
212606	Rukunpur	41.89		-----Un-inhabited-----					
212607	Bhurkura	221.55	381	2,010	1,069	941	251	138	113
212608	Deonathpur	62.46	82	472	247	225	51	28	23
212609	Nibi	135.03	172	931	500	431	121	54	67
212610	Deoria	97.29	105	623	334	289	56	29	27
212611	Shivpur	111.09		-----Un-inhabited-----					
212612	Lijhari Khurd	25.22		-----Un-inhabited-----					
212613	Majhiyar	100.06	71	403	200	203	65	30	35
212614	Lijhari Kalan	88.81	92	568	293	275	106	57	49
212615	Araji Lijhari	20.18	31	156	82	74	14	9	5
212616	Newada	94.21	77	618	316	302	88	38	50
212617	Kharaka	110.32	80	524	266	258	74	39	35
212618	Shripur	96.70	134	673	350	323	120	63	57
212619	Pauni	182.21	356	2,138	1,112	1,026	312	153	159
212620	Ghasipur	235.47	333	2,274	1,176	1,098	358	175	183
212621	Adhwar	176.80	328	1,828	953	875	223	120	103
212622	Rajauli	96.01	209	1,154	604	550	192	113	79
212623	Farhada	238.56	269	1,754	879	875	251	135	116
212624	Chakalia	50.02	30	191	104	87	20	12	8
212625	Lalpur	52.07	53	345	168	177	53	27	26
212626	Chiraiya	118.47	11	53	26	27	6	2	4
212627	Mirapur	126.43	178	1,128	575	553	201	102	99
212628	Hatia	54.51	53	304	154	150	45	27	18
212629	Moharpur	47.79	54	311	162	149	34	17	17
212630	Moinuddinpur	32.18	79	501	263	238	49	31	18
212631	Kanhaipur	31.00	69	430	221	209	75	42	33
212632	Chit Bish Ram	47.74	56	378	195	183	71	35	36
212633	Baradih	163.77	276	1,757	949	808	256	150	106
212634	Sonkhara	23.05	86	502	255	247	85	44	41
212635	Kudaran	185.69	251	1,674	845	829	343	172	171
212636	Khemaipur	60.06	188	1,110	574	536	223	105	118
212637	Mujdih	91.29	157	1,017	547	470	174	100	74
212638	Barbakpur	107.44	126	670	360	310	96	66	30
212639	Ghatampur	127.64	294	1,522	773	749	257	137	120
212640	Amdaha	123.18	184	1,020	537	483	185	93	92
212641	Aluha	104.78	154	918	499	419	151	82	69
212642	Durbasa	32.15	106	688	349	339	108	56	52
URBAN									
212949	Garauri (CT)	126.00	807	5,378	2,869	2,509	854	478	376

PRIMARY CENSUS ABSTRACT

CENSUS ABSTRACT

Narainpur

Scheduled Castes population			Scheduled Tribes population			Literates			Name of Village
Persons	Males	Females	Persons	Males	Females	Persons	Males	Females	
11	12	13	14	15	16	17	18	19	2
-----Un-inhabited-----									
									Jamin English Kadawa
22	10	12	-	-	-	366	194	172	Shilauri
51	31	20	-	-	-	302	174	128	Khundaka
26	13	13	-	-	-	633	336	297	Ranipur
142	66	76	-	-	-	487	266	221	Rehia
240	132	108	-	-	-	460	276	184	Sirsi
94	53	41	-	-	-	52	35	17	Lathia
-	-	-	-	-	-	100	54	46	Shikarpur
702	346	356	6	2	4	999	545	454	Pachegara
700	365	335	-	-	-	2,280	1,290	990	Kolana
477	255	222	-	-	-	1,119	631	488	Shemara
-----Un-inhabited-----									
-----Un-inhabited-----									
642	335	307	-	-	-	1,403	835	568	Rukunpur
24	12	12	-	-	-	312	191	121	Bhurkura
50	20	30	-	-	-	697	420	277	Deonathpur
2	2	-	23	12	11	474	282	192	Nibi
-----Un-inhabited-----									
-----Un-inhabited-----									
-----Un-inhabited-----									
129	65	64	-	-	-	246	146	100	Shivpur
258	139	119	-	-	-	359	203	156	Lijhari Khurd
-	-	-	-	-	-	126	68	58	Majhiyar
206	113	93	13	7	6	428	250	178	Lijhari Kalan
56	25	31	-	-	-	354	208	146	Araji Lijhari
428	231	197	-	-	-	388	232	156	Newada
440	229	211	9	4	5	1,243	750	493	Kharaka
306	159	147	-	-	-	1,413	808	605	Shripur
272	143	129	-	-	-	1,296	753	543	Pauni
586	311	275	-	-	-	709	394	315	Ghasipur
122	52	70	13	7	6	1,119	629	490	Adhwar
67	37	30	-	-	-	138	85	53	Rajauli
87	39	48	-	-	-	242	134	108	Farhada
15	9	6	-	-	-	31	21	10	Chakalia
277	144	133	-	-	-	651	390	261	Lalpur
14	7	7	-	-	-	197	107	90	Chiraiya
11	4	7	-	-	-	217	128	89	Mirapur
25	14	11	-	-	-	373	219	154	Hatia
195	103	92	-	-	-	200	105	95	Moharpur
-	-	-	-	-	-	148	93	55	Moinuddinpur
476	252	224	-	-	-	1,139	664	475	Kanhaipur
3	1	2	-	-	-	321	192	129	Chit Bish Ram
635	324	311	-	-	-	929	554	375	Baradih
409	222	187	4	1	3	554	374	180	Sonkhara
-	-	-	-	-	-	572	374	198	Kudaran
149	83	66	4	2	2	473	265	208	Khemaipur
70	33	37	-	-	-	879	528	351	Mujdih
107	64	43	-	-	-	604	390	214	Barbakpur
51	26	25	9	4	5	570	382	188	Ghatampur
141	69	72	-	-	-	457	258	199	Amdaha
URBAN									
363	196	167	1	1	-	3,356	1,880	1,476	Aluha
Garauri (CT)									

VILLAGE PRIMARY
C D Block -

Location		Illiterates			Total workers			Main workers		
code	Name of Village	Persons	Males	Females	Persons	Males	Females	Persons	Males	Females
number		20	21	22	23	24	25	26	27	28
212595	Jamin English Kadawa									
212596	Shilauri	154	67	87	194	147	47	168	133	35
212597	Khundaka	88	45	43	127	117	10	118	111	7
212598	Ranipur	197	86	111	235	198	37	213	181	32
212599	Rehia	190	79	111	423	216	207	138	108	30
212600	Sirsi	238	99	139	291	191	100	286	188	98
212601	Lathia	42	18	24	44	27	17	44	27	17
212602	Shikarpur	135	58	77	107	61	46	60	56	4
212603	Pachegara	859	390	469	921	507	414	719	440	279
212604	Kolana	1,130	458	672	1,241	970	271	992	868	124
212605	Shemara	486	205	281	573	399	174	250	158	92
212606	Rukunpur									
212607	Bhurkura	607	234	373	604	511	93	515	463	52
212608	Deonathpur	160	56	104	130	125	5	127	122	5
212609	Nibi	234	80	154	275	241	34	273	240	33
212610	Deoria	149	52	97	277	159	118	128	113	15
212611	Shivpur									
212612	Lijhari Khurd									
212613	Majhiyar	157	54	103	108	104	4	31	30	1
212614	Lijhari Kalan	209	90	119	147	142	5	36	33	3
212615	Araji Lijhari	30	14	16	45	41	4	19	17	2
212616	Newada	190	66	124	171	128	43	93	80	13
212617	Kharaka	170	58	112	133	117	16	78	72	6
212618	Shripur	285	118	167	199	184	15	195	181	14
212619	Pauni	895	362	533	776	551	225	255	234	21
212620	Ghasipur	861	368	493	1,487	781	706	1,162	612	550
212621	Adhwar	532	200	332	565	455	110	462	388	74
212622	Rajauli	445	210	235	416	294	122	379	262	117
212623	Farhada	635	250	385	495	439	56	220	191	29
212624	Chakalia	53	19	34	79	53	26	28	27	1
212625	Lalpur	103	34	69	148	85	63	43	41	2
212626	Chiraiya	22	5	17	28	16	12	2	2	-
212627	Mirapur	477	185	292	377	265	112	221	168	53
212628	Hatia	107	47	60	127	67	60	120	64	56
212629	Moharpur	94	34	60	130	72	58	118	70	48
212630	Moinuddinpur	128	44	84	129	129	-	128	128	-
212631	Kanhaipur	230	116	114	220	119	101	188	108	80
212632	Chit Bish Ram	230	102	128	181	97	84	171	94	77
212633	Baradih	618	285	333	472	431	41	153	136	17
212634	Sonkhara	181	63	118	141	139	2	140	138	2
212635	Kudaran	745	291	454	383	359	24	379	357	22
212636	Khemaipur	556	200	356	438	271	167	224	194	30
212637	Mujdih	445	173	272	352	221	131	170	117	53
212638	Barbakpur	197	95	102	306	151	155	157	144	13
212639	Ghatampur	643	245	398	506	326	180	379	309	70
212640	Amdaha	416	147	269	418	243	175	301	232	69
212641	Aluha	348	117	231	339	240	99	299	220	79
212642	Durbasa	231	91	140	220	168	52	207	167	40
	URBAN									
212949	Garauri (CT)	2,022	989	1,033	1,576	1,126	450	1,020	797	223

PRIMARY CENSUS ABSTRACT

CENSUS ABSTRACT

Narainpur

Industrial category of main workers													Name of Village
Cultivators			Agricultural labourers			Household industry workers			Other workers				
Persons	Males	Females	Persons	Males	Females	Persons	Males	Females	Persons	Males	Females		
29	30	31	32	33	34	35	36	37	38	39	40	2	
-----Un-inhabited-----													Jamin English Kadawa
86	56	30	29	26	3	-	-	-	53	51	2	Shilauri	
53	48	5	29	28	1	6	6	-	30	29	1	Khundaka	
143	134	9	10	7	3	-	-	-	60	40	20	Ranipur	
86	73	13	7	4	3	22	14	8	23	17	6	Rehia	
52	49	3	154	86	68	23	17	6	57	36	21	Sirsi	
1	1	-	36	20	16	4	4	-	3	2	1	Lathia	
4	4	-	35	34	1	4	4	-	17	14	3	Shikarpur	
158	142	16	176	137	39	270	64	206	115	97	18	Pachegara	
340	331	9	307	251	56	32	26	6	313	260	53	Kolana	
17	12	5	133	80	53	17	11	6	83	55	28	Shemara	
-----Un-inhabited-----													Rukunpur
210	204	6	168	149	19	9	7	2	128	103	25	Bhurkura	
11	11	-	92	92	-	4	4	-	20	15	5	Deonathpur	
149	146	3	48	45	3	6	5	1	70	44	26	Nibi	
53	48	5	36	34	2	9	8	1	30	23	7	Deoria	
-----Un-inhabited-----													Shivpur
-----Un-inhabited-----													Lijhari Khurd
27	27	-	-	-	-	-	-	-	4	3	1	Majhiyar	
33	31	2	-	-	-	-	-	-	3	2	1	Lijhari Kalan	
15	14	1	1	1	-	-	-	-	3	2	1	Araji Lijhari	
33	33	-	18	18	-	4	2	2	38	27	11	Newada	
39	39	-	4	4	-	6	6	-	29	23	6	Kharaka	
11	11	-	137	130	7	-	-	-	47	40	7	Shripur	
105	100	5	93	89	4	12	11	1	45	34	11	Pauni	
107	89	18	402	217	185	372	139	233	281	167	114	Ghasipur	
211	182	29	130	110	20	18	16	2	103	80	23	Adhwar	
106	99	7	245	146	99	1	1	-	27	16	11	Rajauli	
121	107	14	19	16	3	14	11	3	66	57	9	Farhada	
21	20	1	2	2	-	-	-	-	5	5	-	Chakalia	
37	35	2	-	-	-	-	-	-	6	6	-	Lalpur	
-	-	-	-	-	-	-	-	-	2	2	-	Chiraiya	
133	106	27	49	30	19	17	17	-	22	15	7	Mirapur	
39	37	2	32	6	26	18	2	16	31	19	12	Hatia	
45	44	1	25	12	13	32	3	29	16	11	5	Moharpur	
94	94	-	33	33	-	-	-	-	1	1	-	Moinuddinpur	
29	26	3	17	9	8	97	42	55	45	31	14	Kanhaipur	
9	9	-	6	4	2	135	64	71	21	17	4	Chit Bish Ram	
45	45	-	8	6	2	3	2	1	97	83	14	Baradih	
103	103	-	8	8	-	4	3	1	25	24	1	Sonkhara	
72	68	4	43	41	2	7	7	-	257	241	16	Kudaran	
19	10	9	144	132	12	2	2	-	59	50	9	Khemaipur	
74	55	19	61	37	24	6	2	4	29	23	6	Mujdih	
108	101	7	29	29	-	5	5	-	15	9	6	Barbakpur	
84	61	23	82	58	24	3	3	-	210	187	23	Ghatampur	
144	135	9	73	44	29	19	10	9	65	43	22	Amdaha	
49	40	9	80	47	33	19	7	12	151	126	25	Aluha	
68	65	3	96	64	32	-	-	-	43	38	5	Durbasa	
URBAN													
60	57	3	105	88	17	560	419	141	295	233	62	Garauri (CT)	

VILLAGE PRIMARY CENSUS
C D Block - Narainpu

Location code number	Name of Village	Industrial category of margi									
		Marginal workers			Cultivators			Agricultural labourers			Househol
		Persons	Males	Females	Persons	Males	Females	Persons	Males	Females	Persons
1	2	41	42	43	44	45	46	47	48	49	50
212595	Jamin English Kadawa	-----Un-inhabited-----									
212596	Shilauri	26	14	12	18	10	8	2	1	1	-
212597	Khundaka	9	6	3	8	5	3	-	-	-	-
212598	Ranipur	22	17	5	-	-	-	6	5	1	1
212599	Rehia	285	108	177	32	16	16	102	7	95	106
212600	Sirsi	5	3	2	1	1	-	2	1	1	1
212601	Lathia	-	-	-	-	-	-	-	-	-	-
212602	Shikarpur	47	5	42	2	1	1	41	4	37	2
212603	Pachegara	202	67	135	5	4	1	120	31	89	43
212604	Kolana	249	102	147	87	22	65	100	25	75	4
212605	Shemara	323	241	82	12	7	5	107	75	32	34
212606	Rukunpur	-----Un-inhabited-----									
212607	Bhurkura	89	48	41	40	19	21	22	13	9	-
212608	Deonathpur	3	3	-	-	-	-	3	3	-	-
212609	Nibi	2	1	1	1	-	1	1	1	-	-
212610	Deoria	149	46	103	59	24	35	85	21	64	-
212611	Shivpur	-----Un-inhabited-----									
212612	Lijhari Khurd	-----Un-inhabited-----									
212613	Majhiyar	77	74	3	9	9	-	66	63	3	-
212614	Lijhari Kalan	111	109	2	-	-	-	111	109	2	-
212615	Araji Lijhari	26	24	2	23	22	1	1	-	1	-
212616	Newada	78	48	30	1	-	1	-	-	-	20
212617	Kharaka	55	45	10	2	2	-	5	5	-	13
212618	Shripur	4	3	1	-	-	-	-	-	-	-
212619	Pauni	521	317	204	69	49	20	383	213	170	38
212620	Ghasipur	325	169	156	16	9	7	55	28	27	168
212621	Adhwar	103	67	36	14	9	5	31	14	17	12
212622	Rajauli	37	32	5	29	29	-	8	3	5	-
212623	Farhada	275	248	27	5	-	5	261	242	19	3
212624	Chakalia	51	26	25	15	6	9	8	2	6	-
212625	Lalpur	105	44	61	38	4	34	2	1	1	-
212626	Chiraiya	26	14	12	-	-	-	-	-	-	-
212627	Mirapur	156	97	59	6	2	4	1	-	1	-
212628	Hatia	7	3	4	-	-	-	3	1	2	4
212629	Moharpur	12	2	10	-	-	-	-	-	-	11
212630	Moinuddinpur	1	1	-	1	1	-	-	-	-	-
212631	Kanhaipur	32	11	21	-	-	-	1	1	-	21
212632	Chit Bish Ram	10	3	7	-	-	-	-	-	-	9
212633	Baradih	319	295	24	17	16	1	286	268	18	-
212634	Sonkhara	1	1	-	-	-	-	-	-	-	-
212635	Kudaran	4	2	2	2	-	2	1	1	-	-
212636	Khemaipur	214	77	137	3	1	2	183	56	127	-
212637	Mujdih	182	104	78	36	24	12	133	71	62	12
212638	Barbakpur	149	7	142	1	1	-	1	1	-	146
212639	Ghatampur	127	17	110	15	3	12	99	6	93	-
212640	Amdaha	117	11	106	-	-	-	3	-	3	101
212641	Aluha	40	20	20	1	-	1	24	12	12	3
212642	Durbasa	13	1	12	2	-	2	3	1	2	2
URBAN											
212949	Garauri (CT)	556	329	227	9	9	-	159	113	46	212

CENSUS ABSTRACT

S ABSTRACT

r

inal workers

								Location	
								code	
d industry workers			Other workers			Non-workers		Name of Village	number
Males	Females	Persons	Males	Females	Persons	Males	Females	2	1
51	52	53	54	55	56	57	58		
-----Un-inhabited-----								Jamin English Kadawa	212595
-	-	6	3	3	326	114	212	Shilauri	212596
-	-	1	1	-	263	102	161	Khundaka	212597
1	-	15	11	4	595	224	371	Ranipur	212598
64	42	45	21	24	254	129	125	Rehia	212599
1	-	1	-	1	407	184	223	Sirsi	212600
-	-	-	-	-	50	26	24	Lathia	212601
-	2	2	-	2	128	51	77	Shikarpur	212602
13	30	34	19	15	937	428	509	Pachegara	212603
3	1	58	52	6	2,169	778	1,391	Kolana	212604
31	3	170	128	42	1,032	437	595	Shemara	212605
-----Un-inhabited-----								Rukunpur	212606
-	-	27	16	11	1,406	558	848	Bhurkura	212607
-	-	-	-	-	342	122	220	Deonathpur	212608
-	-	-	-	-	656	259	397	Nibi	212609
-	-	5	1	4	346	175	171	Deoria	212610
-----Un-inhabited-----								Shivpur	212611
-----Un-inhabited-----								Lijhari Khurd	212612
-	-	2	2	-	295	96	199	Majhiyar	212613
-	-	-	-	-	421	151	270	Lijhari Kalan	212614
-	-	2	2	-	111	41	70	Araji Lijhari	212615
12	8	57	36	21	447	188	259	Newada	212616
5	8	35	33	2	391	149	242	Kharaka	212617
-	-	4	3	1	474	166	308	Shripur	212618
28	10	31	27	4	1,362	561	801	Pauni	212619
90	78	86	42	44	787	395	392	Ghasipur	212620
7	5	46	37	9	1,263	498	765	Adhwar	212621
-	-	-	-	-	738	310	428	Rajauli	212622
1	2	6	5	1	1,259	440	819	Farhada	212623
-	-	28	18	10	112	51	61	Chakalia	212624
-	-	65	39	26	197	83	114	Lalpur	212625
-	-	26	14	12	25	10	15	Chiraiya	212626
-	-	149	95	54	751	310	441	Mirapur	212627
2	2	-	-	-	177	87	90	Hatia	212628
1	10	1	1	-	181	90	91	Moharpur	212629
-	-	-	-	-	372	134	238	Moinuddinpur	212630
10	11	10	-	10	210	102	108	Kanhaipur	212631
3	6	1	-	1	197	98	99	Chit Bish Ram	212632
-	-	16	11	5	1,285	518	767	Baradih	212633
-	-	1	1	-	361	116	245	Sonkhara	212634
-	-	1	1	-	1,291	486	805	Kudaran	212635
-	-	28	20	8	672	303	369	Khemaipur	212636
8	4	1	1	-	665	326	339	Mujdih	212637
5	141	1	-	1	364	209	155	Barbapkur	212638
-	-	13	8	5	1,016	447	569	Ghatampur	212639
9	92	13	2	11	602	294	308	Amdaha	212640
-	3	12	8	4	579	259	320	Aluha	212641
-	2	6	-	6	468	181	287	Durbasa	212642
URBAN									
134	78	176	73	103	3,802	1,743	2,059	Garauri (CT)	212949

**VILLAGE PRIMARY
C D Block -**

Location code number	Name of Village	Area of Village in hectares	Number of households	Total population (including institutional and houseless population)			Population in the age-group 0-6		
				Persons	Males	Females	Persons	Males	Females
1	2	3	4	5	6	7	8	9	10
0798	Jamalpur (Total)	27,682.32	40,760	2,40,127	1,25,150	1,14,977	39,535	20,735	18,800
0798	Jamalpur (Rural)	27,682.32	40,760	2,40,127	1,25,150	1,14,977	39,535	20,735	18,800
0798	Jamalpur (Urban)	0.00	-	-	-	-	-	-	-
RURAL									
212643	Rasul Ganj	49.75	223	1,487	819	668	270	152	118
212644	Mirzapur Khurd	140.48	837	5,123	2,751	2,372	871	479	392
212645	Hakanipur Khurd	16.19	13	75	40	35	11	5	6
212646	Hakanipur Kalan	38.30		-----Un-inhabited-----					
212647	Bishesharpur Mafi	117.05	337	2,105	1,108	997	361	206	155
212648	Kundadih	151.52	400	2,445	1,299	1,146	431	242	189
212649	Jamalpur Mu. Baraipur	118.14	161	1,145	604	541	176	96	80
212650	Sikra Mu. Baraipur	67.41	36	231	138	93	20	15	5
212651	Mujaffarpur	30.64	45	295	161	134	44	22	22
212652	Baraipur	123.86	263	1,377	753	624	230	125	105
212653	Achitpur	39.31	238	1,280	671	609	215	126	89
212654	Puraini	193.91	125	996	546	450	144	87	57
212655	Deoria	118.02	248	1,569	793	776	260	119	141
212656	Sarasa	58.65	130	866	460	406	134	69	65
212657	Gorakhpur Mafi	157.48	244	1,464	780	684	227	121	106
212658	Makaipur	60.98	7	31	16	15	8	6	2
212659	Karahat	121.95	167	1,052	553	499	166	83	83
212660	Hidora Mu. Kunda Dih	29.32	1	4	1	3	-	-	-
212661	Domari	39.63	143	1,071	582	489	106	58	48
212662	Pakari	39.16	301	1,679	879	800	361	184	177
212663	Kavwasath	83.80	227	1,259	647	612	200	109	91
212664	Mathana	170.25	804	4,922	2,595	2,327	942	506	436
212665	Chandauli	58.49	33	198	122	76	20	13	7
212666	Kamalpur Mu. Mathana	49.86		-----Un-inhabited-----					
212667	Saraiya Mu. Mathana	52.10	15	100	49	51	15	8	7
212668	Bari Salahpur	146.89	261	1,510	795	715	156	87	69
212669	Keshavpur Mafi	15.05	40	201	105	96	40	20	20
212670	Rewari	68.43	96	537	274	263	123	58	65
212671	Jogwa	55.75	167	1,094	585	509	153	90	63
212672	Kaima Rasulpur	156.76	303	1,957	986	971	308	152	156
212673	Dhara	474.51	673	4,082	2,169	1,913	618	330	288
212674	Khemai Bari	82.09	212	1,386	722	664	205	111	94
212675	Rerupur	37.70	216	1,139	585	554	273	144	129
212676	Kherairi Mu. Rerupur	28.73	17	89	40	49	18	5	13
212677	Kherairi Nisk	19.09	19	113	61	52	14	11	3
212678	Riwa	248.28	366	1,958	970	988	386	178	208
212679	Jaipatti Kalan	156.63	233	1,212	639	573	144	74	70
212680	Dehri	156.33	170	1,134	581	553	176	99	77
212681	Fattepur	16.57	224	1,389	729	660	203	106	97
212682	Kadiha Mafi	69.49	98	825	443	382	141	80	61
212683	Baradih	34.38	123	769	404	365	138	72	66
212684	Rasulpur	68.73	241	1,456	776	680	212	112	100
212685	Madanpura	60.33	216	1,559	790	769	222	100	122
212686	Bhadawal	242.09	500	2,744	1,422	1,322	375	189	186
212687	Araji Auraiya	15.25	7	48	26	22	5	2	3
212688	Auraiya Nisf	69.27	59	403	209	194	38	23	15
212689	Hardi Sahajani	404.00	756	4,348	2,209	2,139	791	409	382
212690	Derhawana	147.25	300	1,865	1,003	862	240	127	113
212691	Jamuri	102.71	137	930	475	455	129	65	64
212692	Bhaipur Khurd	162.59	427	2,496	1,339	1,157	477	254	223
212693	Araji Bhaipur	5.86		-----Un-inhabited-----					
212694	Sahewa	90.57	321	1,747	910	837	361	189	172
212695	Mahewa Chhiwalha	113.48	96	633	329	304	107	60	47
212696	Jalalpur	250.75	519	2,887	1,462	1,425	450	222	228
212697	Tetaria Kalan	34.21	133	698	367	331	125	73	52
212698	Tetaria Khurd	35.65	129	796	409	387	116	56	60

PRIMARY CENSUS ABSTRACT

CENSUS ABSTRACT

Jamalpur

Scheduled Castes population			Scheduled Tribes population			Literates			Name of Village
Persons	Males	Females	Persons	Males	Females	Persons	Males	Females	
11	12	13	14	15	16	17	18	19	2
34,254	18,035	16,219	770	381	389	1,32,634	79,293	53,341	Jamalpur (Total)
34,254	18,035	16,219	770	381	389	1,32,634	79,293	53,341	Jamalpur (Rural)
-	-	-	-	-	-	-	-	-	Jamalpur (Urban)
RURAL									
192	106	86	-	-	-	669	399	270	Rasul Ganj
1,009	553	456	-	-	-	2,899	1,781	1,118	Mirzapur Khurd
74	40	34	-	-	-	54	31	23	Hakanipur Khurd
-----Un-inhabited-----									
662	354	308	5	2	3	1,389	797	592	Bishesharpur Mafi
511	281	230	15	6	9	1,362	828	534	Kundadih
119	66	53	-	-	-	748	431	317	Jamalpur Mu. Baraipur
24	13	11	-	-	-	178	112	66	Sikra Mu. Baraipur
121	70	51	-	-	-	147	97	50	Mujaffarpur
439	248	191	-	-	-	820	504	316	Baraipur
379	206	173	-	-	-	680	382	298	Achitpur
-	-	-	-	-	-	569	360	209	Puraini
136	71	65	68	30	38	1,034	598	436	Deoria
23	13	10	-	-	-	463	294	169	Sarasa
329	176	153	23	13	10	902	557	345	Gorakhpur Mafi
-	-	-	-	-	-	11	4	7	Makaipur
211	102	109	-	-	-	673	393	280	Karahat
-	-	-	-	-	-	3	1	2	Hidora Mu. Kunda Dih
213	123	90	-	-	-	812	474	338	Domari
-	-	-	-	-	-	788	478	310	Pakari
246	128	118	17	6	11	686	382	304	Kavwasath
329	191	138	4	2	2	2,532	1,525	1,007	Mathana
107	65	42	-	-	-	47	37	10	Chandauli
-----Un-inhabited-----									
-	-	-	-	-	-	73	41	32	Kamalpur Mu. Mathana
-	-	-	-	-	-	73	41	32	Saraiya Mu. Mathana
378	198	180	1	-	1	1,066	612	454	Bari Salahpur
-	-	-	-	-	-	115	74	41	Keshavpur Mafi
153	71	82	-	-	-	251	158	93	Rewari
175	99	76	-	-	-	640	387	253	Jogwa
154	79	75	-	-	-	1,218	704	514	Kaima Rasulpur
468	244	224	-	-	-	2,571	1,546	1,025	Dhara
53	29	24	-	-	-	855	512	343	Khemai Bari
161	82	79	-	-	-	461	279	182	Rerupur
-	-	-	-	-	-	36	20	16	Kherairi Mu. Rerupur
-	-	-	-	-	-	97	50	47	Kherairi Nisk
51	23	28	102	48	54	877	567	310	Riwa
330	175	155	-	-	-	860	479	381	Jaipatti Kalan
140	70	70	-	-	-	755	425	330	Dehri
91	46	45	-	-	-	973	573	400	Fattepur
47	29	18	-	-	-	480	292	188	Kadiha Mafi
130	67	63	-	-	-	470	297	173	Baradih
90	52	38	45	24	21	921	584	337	Rasulpur
164	85	79	-	-	-	1,073	621	452	Madanpura
265	134	131	-	-	-	1,606	950	656	Bhadawal
-	-	-	-	-	-	38	22	16	Araji Auraiya
104	51	53	-	-	-	289	169	120	Auraiya Nisf
150	79	71	-	-	-	2,244	1,315	929	Hardi Sahajani
160	86	74	8	4	4	1,169	729	440	Derhawana
236	118	118	-	-	-	540	320	220	Jamuri
387	208	179	-	-	-	1,271	778	493	Bhaipur Khurd
-----Un-inhabited-----									
172	90	82	-	-	-	804	503	301	Araji Bhaipur
44	20	24	-	-	-	376	222	154	Sahewa
180	89	91	-	-	-	1,337	801	536	Mahewa Chhiwalha
192	97	95	-	-	-	241	147	94	Jalaipur
131	64	67	-	-	-	241	147	94	Tetaria Kalan
131	64	67	-	-	-	367	235	132	Tetaria Khurd

VILLAGE PRIMARY
C D Block -

Location code number	Name of Village	Illiterates			Total workers			Main workers		
		Persons	Males	Females	Persons	Males	Females	Persons	Males	Females
1	2	20	21	22	23	24	25	26	27	28
0798	Jamalpur (Total)	1,07,493	45,857	61,636	93,757	61,986	31,771	49,071	37,986	11,085
0798	Jamalpur (Rural)	1,07,493	45,857	61,636	93,757	61,986	31,771	49,071	37,986	11,085
0798	Jamalpur (Urban)	-	-	-	-	-	-	-	-	-
RURAL										
212643	Rasul Ganj	818	420	398	812	466	346	179	154	25
212644	Mirzapur Khurd	2,224	970	1,254	1,609	1,254	355	753	558	195
212645	Hakanipur Khurd	21	9	12	41	21	20	29	17	12
212646	Hakanipur Kalan	-----Un-inhabited-----								
212647	Bishesharpur Mafi	716	311	405	540	450	90	251	233	18
212648	Kundadih	1,083	471	612	880	598	282	309	255	54
212649	Jamalpur Mu. Baraipur	397	173	224	288	276	12	231	222	9
212650	Sikra Mu. Baraipur	53	26	27	58	55	3	52	51	1
212651	Mujaffarpur	148	64	84	66	58	8	59	52	7
212652	Baraipur	557	249	308	495	357	138	142	98	44
212653	Achitpur	600	289	311	549	415	134	61	50	11
212654	Puraini	427	186	241	308	236	72	201	179	22
212655	Deoria	535	195	340	473	390	83	396	319	77
212656	Sarasa	403	166	237	239	231	8	150	149	1
212657	Gorakhpur Mafi	562	223	339	326	296	30	95	88	7
212658	Makaipur	20	12	8	9	6	3	7	5	2
212659	Karahat	379	160	219	271	256	15	25	22	3
212660	Hidora Mu. Kunda Dih	1	-	1	2	1	1	2	1	1
212661	Domari	259	108	151	763	422	341	313	233	80
212662	Pakari	891	401	490	605	428	177	502	373	129
212663	Kavwasath	573	265	308	396	287	109	372	279	93
212664	Mathana	2,390	1,070	1,320	2,052	1,369	683	940	706	234
212665	Chandauli	151	85	66	102	53	49	102	53	49
212666	Kamalpur Mu. Mathana	-----Un-inhabited-----								
212667	Saraiya Mu. Mathana	27	8	19	3	2	1	2	1	1
212668	Bari Salahpur	444	183	261	607	384	223	291	244	47
212669	Keshavpur Mafi	86	31	55	81	55	26	55	42	13
212670	Rewari	286	116	170	282	139	143	10	3	7
212671	Jogwa	454	198	256	439	277	162	383	235	148
212672	Kaima Rasulpur	739	282	457	861	487	374	832	473	359
212673	Dhara	1,511	623	888	1,527	1,175	352	1,188	1,016	172
212674	Khemai Bari	531	210	321	348	324	24	208	196	12
212675	Rerupur	678	306	372	328	274	54	310	260	50
212676	Kherairi Mu. Rerupur	53	20	33	26	26	-	24	24	-
212677	Kherairi Nisk	16	11	5	21	20	1	17	16	1
212678	Riwa	1,081	403	678	1,001	508	493	536	332	204
212679	Jaipatti Kalan	352	160	192	331	285	46	305	266	39
212680	Dehri	379	156	223	280	258	22	267	249	18
212681	Fattepur	416	156	260	360	326	34	244	212	32
212682	Kadiha Mafi	345	151	194	266	222	44	258	217	41
212683	Baradih	299	107	192	206	189	17	101	94	7
212684	Rasulpur	535	192	343	517	400	117	485	373	112
212685	Madanpura	486	169	317	442	387	55	432	381	51
212686	Bhadawal	1,138	472	666	1,303	773	530	745	551	194
212687	Araji Auraiya	10	4	6	11	10	1	10	10	-
212688	Auraiya Nisf	114	40	74	95	92	3	95	92	3
212689	Hardi Sahajani	2,104	894	1,210	1,773	1,095	678	1,089	854	235
212690	Derhawana	696	274	422	647	338	309	416	270	146
212691	Jamuri	390	155	235	395	241	154	104	90	14
212692	Bhaipur Khurd	1,225	561	664	1,070	692	378	697	486	211
212693	Araji Bhaipur	-----Un-inhabited-----								
212694	Sahewa	943	407	536	812	445	367	544	356	188
212695	Mahewa Chhiwalha	257	107	150	316	159	157	259	146	113
212696	Jalalpur	1,550	661	889	1,086	708	378	348	261	87
212697	Tetaria Kalan	457	220	237	282	184	98	105	93	12
212698	Tetaria Khurd	429	174	255	439	332	107	414	317	97

PRIMARY CENSUS ABSTRACT

CENSUS ABSTRACT
Jamalpur

Industrial category of main workers

Household industry												Name of Village
Cultivators			Agricultural labourers			workers			Other workers			
Persons	Males	Females	Persons	Males	Females	Persons	Males	Females	Persons	Males	Females	
29	30	31	32	33	34	35	36	37	38	39	40	2
13,263	11,365	1,898	17,592	11,986	5,606	3,198	2,291	907	15,018	12,344	2,674	Jamalpur (Total)
13,263	11,365	1,898	17,592	11,986	5,606	3,198	2,291	907	15,018	12,344	2,674	Jamalpur (Rural)
-	-	-	-	-	-	-	-	-	-	-	-	Jamalpur (Urban)
RURAL												
6	2	4	-	-	-	115	106	9	58	46	12	Rasul Ganj
68	57	11	151	125	26	94	63	31	440	313	127	Mirzapur Khurd
11	7	4	5	2	3	2	1	1	11	7	4	Hakanipur Khurd
-----Un-inhabited-----												Hakanipur Kalan
57	52	5	15	12	3	25	25	-	154	144	10	Bishesharpur Mafi
41	31	10	31	20	11	16	16	-	221	188	33	Kundadih
58	57	1	5	5	-	36	35	1	132	125	7	Jamalpur Mu. Baraipur
12	11	1	4	4	-	8	8	-	28	28	-	Sikra Mu. Baraipur
8	8	-	35	28	7	5	5	-	11	11	-	Mujaffarpur
47	40	7	12	7	5	28	19	9	55	32	23	Baraipur
2	2	-	12	10	2	32	25	7	15	13	2	Achitpur
75	70	5	37	34	3	24	19	5	65	56	9	Puraini
90	83	7	125	82	43	83	73	10	98	81	17	Deoria
130	129	1	4	4	-	-	-	-	16	16	-	Sarasa
78	75	3	4	1	3	2	2	-	11	10	1	Gorakhpur Mafi
-	-	-	7	5	2	-	-	-	-	-	-	Makaipur
-	-	-	1	1	-	4	4	-	20	17	3	Karahat
-	-	-	2	1	1	-	-	-	-	-	-	Hidora Mu. Kunda Dih
181	148	33	51	40	11	27	10	17	54	35	19	Domari
108	103	5	326	207	119	3	3	-	65	60	5	Pakari
127	116	11	229	153	76	-	-	-	16	10	6	Kawasath
107	87	20	212	183	29	291	170	121	330	266	64	Mathana
40	18	22	60	33	27	2	2	-	-	-	-	Chandauli
-----Un-inhabited-----												Kamalpur Mu. Mathana
-	-	-	-	-	-	-	-	-	2	1	1	Saraiya Mu. Mathana
133	114	19	102	81	21	12	10	2	44	39	5	Bari Salahpur
28	16	12	-	-	-	10	10	-	17	16	1	Keshavpur Mafi
-	-	-	-	-	-	1	-	1	9	3	6	Rewari
160	80	80	163	97	66	3	3	-	57	55	2	Jogwa
54	48	6	693	367	326	12	7	5	73	51	22	Kaima Rasulpur
705	654	51	161	128	33	152	89	63	170	145	25	Dhara
51	47	4	60	59	1	5	5	-	92	85	7	Khemai Bari
18	17	1	11	8	3	44	42	2	237	193	44	Rerupur
-	-	-	-	-	-	3	3	-	21	21	-	Kherairi Mu. Rerupur
3	3	-	-	-	-	-	-	-	14	13	1	Kherairi Nisk
140	120	20	272	160	112	68	6	62	56	46	10	Riwa
126	110	16	128	112	16	-	-	-	51	44	7	Jaipatti Kalan
112	99	13	108	105	3	1	1	-	46	44	2	Dehri
34	33	1	83	66	17	21	21	-	106	92	14	Fattepur
111	106	5	107	75	32	28	26	2	12	10	2	Kadiha Mafi
30	29	1	10	5	5	10	10	-	51	50	1	Baradih
180	115	65	156	122	34	29	25	4	120	111	9	Rasulpur
125	117	8	139	108	31	3	3	-	165	153	12	Madanpura
103	89	14	437	303	134	95	70	25	110	89	21	Bhadawal
7	7	-	-	-	-	-	-	-	3	3	-	Araji Auraiya
43	42	1	11	11	-	2	2	-	39	37	2	Auraiya Nisf
293	201	92	213	190	23	125	72	53	458	391	67	Hardi Sahajani
210	151	59	87	50	37	8	5	3	111	64	47	Derhawana
58	54	4	5	5	-	2	2	-	39	29	10	Jamuri
53	50	3	349	205	144	20	19	1	275	212	63	Bhaipur Khurd
-----Un-inhabited-----												Araji Bhaipur
71	48	23	187	102	85	9	6	3	277	200	77	Sahewa
101	53	48	48	22	26	-	-	-	110	71	39	Mahewa Chhiwalha
66	63	3	87	53	34	49	31	18	146	114	32	Jalalpur
-	-	-	1	1	-	11	10	1	93	82	11	Tetaria Kalan
263	216	47	60	49	11	12	6	6	79	46	33	Tetaria Khurd

VILLAGE PRIMARY
C D Block -

Location code number		Industrial category								
		Marginal workers			Cultivators			Agricultural labourers		
		Persons	Males	Females	Persons	Males	Females	Persons	Males	Females
1	2	41	42	43	44	45	46	47	48	49
0798	Jamalpur (Total)	44,686	24,000	20,686	4,876	2,635	2,241	26,995	13,715	13,280
0798	Jamalpur (Rural)	44,686	24,000	20,686	4,876	2,635	2,241	26,995	13,715	13,280
0798	Jamalpur (Urban)	-	-	-	-	-	-	-	-	-
RURAL										
212643	Rasul Ganj	633	312	321	4	2	2	11	10	1
212644	Mirzapur Khurd	856	696	160	32	20	12	87	78	9
212645	Hakanipur Khurd	12	4	8	2	1	1	2	-	2
212646	Hakanipur Kalan	-----Un-inhabited-----								
212647	Bishesharpur Mafi	289	217	72	17	16	1	121	77	44
212648	Kundadih	571	343	228	24	14	10	373	221	152
212649	Jamalpur Mu. Baraipur	57	54	3	3	3	-	39	39	-
212650	Sikra Mu. Baraipur	6	4	2	1	1	-	5	3	2
212651	Mujaffarpur	7	6	1	-	-	-	5	4	1
212652	Baraipur	353	259	94	179	135	44	106	75	31
212653	Achitpur	488	365	123	-	-	-	445	346	99
212654	Puraini	107	57	50	8	7	1	9	7	2
212655	Deoria	77	71	6	12	12	-	49	44	5
212656	Sarasa	89	82	7	2	2	-	85	78	7
212657	Gorakhpur Mafi	231	208	23	17	9	8	61	59	2
212658	Makaipur	2	1	1	-	-	-	2	1	1
212659	Karahat	246	234	12	3	1	2	227	221	6
212660	Hidora Mu. Kunda Dih	-	-	-	-	-	-	-	-	-
212661	Domari	450	189	261	7	6	1	15	10	5
212662	Pakari	103	55	48	-	-	-	84	49	35
212663	Kavwasath	24	8	16	1	-	1	23	8	15
212664	Mathana	1,112	663	449	96	66	30	430	256	174
212665	Chandauli	-	-	-	-	-	-	-	-	-
212666	Kamalpur Mu. Mathana	-----Un-inhabited-----								
212667	Saraiya Mu. Mathana	1	1	-	-	-	-	-	-	-
212668	Bari Salahpur	316	140	176	68	25	43	210	93	117
212669	Keshavpur Mafi	26	13	13	2	1	1	12	2	10
212670	Rewari	272	136	136	4	3	1	184	119	65
212671	Jogwa	56	42	14	23	13	10	21	20	1
212672	Kaima Rasulpur	29	14	15	2	2	-	22	9	13
212673	Dhara	339	159	180	111	10	101	132	73	59
212674	Khemai Bari	140	128	12	57	54	3	45	43	2
212675	Rerupur	18	14	4	-	-	-	3	1	2
212676	Kherairi Mu. Rerupur	2	2	-	-	-	-	-	-	-
212677	Kherairi Nisk	4	4	-	1	1	-	2	2	-
212678	Riwa	465	176	289	17	8	9	338	142	196
212679	Jaipatti Kalan	26	19	7	2	2	-	8	5	3
212680	Dehri	13	9	4	1	-	1	12	9	3
212681	Fattepur	116	114	2	16	16	-	81	80	1
212682	Kadiha Mafi	8	5	3	4	4	-	3	-	3
212683	Baradih	105	95	10	1	-	1	31	25	6
212684	Rasulpur	32	27	5	-	-	-	18	13	5
212685	Madanpura	10	6	4	2	-	2	-	-	-
212686	Bhadawal	558	222	336	22	4	18	459	176	283
212687	Araji Auraiya	1	-	1	-	-	-	-	-	-
212688	Auraiya Nisf	-	-	-	-	-	-	-	-	-
212689	Hardi Sahajani	684	241	443	59	4	55	328	106	222
212690	Derhawana	231	68	163	194	46	148	11	7	4
212691	Jamuri	291	151	140	23	12	11	152	85	67
212692	Bhaipur Khurd	373	206	167	4	4	-	322	167	155
212693	Araji Bhaipur	-----Un-inhabited-----								
212694	Sahewa	268	89	179	11	5	6	82	25	57
212695	Mahewa Chhiwalha	57	13	44	1	-	1	8	4	4
212696	Jalalpur	738	447	291	52	47	5	307	139	168
212697	Tetaria Kalan	177	91	86	2	2	-	54	8	46
212698	Tetaria Khurd	25	15	10	1	1	-	-	-	-

PRIMARY CENSUS ABSTRACT

CENSUS ABSTRACT
Jamalpur

of marginal workers

Household industry workers			Other workers			Non-workers			Name of Village	Location code number
Persons	Males	Females	Persons	Males	Females	Persons	Males	Females		
50	51	52	53	54	55	56	57	58	2	1
3,084	1,525	1,559	9,731	6,125	3,606	1,46,370	63,164	83,206	Jamalpur (Total)	0798
3,084	1,525	1,559	9,731	6,125	3,606	1,46,370	63,164	83,206	Jamalpur (Rural)	0798
-	-	-	-	-	-	-	-	-	Jamalpur (Urban)	0798
RURAL										
245	128	117	373	172	201	675	353	322	Rasul Ganj	212643
34	18	16	703	580	123	3,514	1,497	2,017	Mirzapur Khurd	212644
1	1	-	7	2	5	34	19	15	Hakanipur Khurd	212645
-----Un-inhabited-----										
									Hakanipur Kalan	212646
51	46	5	100	78	22	1,565	658	907	Bishesharpur Mafi	212647
24	20	4	150	88	62	1,565	701	864	Kundadih	212648
1	-	1	14	12	2	857	328	529	Jamalpur Mu. Baraipur	212649
-	-	-	-	-	-	173	83	90	Sikra Mu. Baraipur	212650
2	2	-	-	-	-	229	103	126	Mujaffarpur	212651
6	5	1	62	44	18	882	396	486	Baraipur	212652
15	9	6	28	10	18	731	256	475	Achitpur	212653
15	7	8	75	36	39	688	310	378	Puraini	212654
1	1	-	15	14	1	1,096	403	693	Deoria	212655
1	1	-	1	1	-	627	229	398	Sarasa	212656
10	8	2	143	132	11	1,138	484	654	Gorakhpur Mafi	212657
-	-	-	-	-	-	22	10	12	Makaipur	212658
-	-	-	16	12	4	781	297	484	Karahat	212659
-	-	-	-	-	-	2	-	-	Hidora Mu. Kunda Dih	212660
44	21	23	384	152	232	308	160	148	Domari	212661
-	-	-	19	6	13	1,074	451	623	Pakari	212662
-	-	-	-	-	-	863	360	503	Kavwasath	212663
56	46	10	530	295	235	2,870	1,226	1,644	Mathana	212664
-	-	-	-	-	-	96	69	27	Chandauli	212665
-----Un-inhabited-----										
									Kamalpur Mu. Mathana	212666
-	-	-	1	1	-	97	47	50	Saraiya Mu. Mathana	212667
21	13	8	17	9	8	903	411	492	Bari Salahpur	212668
4	3	1	8	7	1	120	50	70	Keshavpur Mafi	212669
6	3	3	78	11	67	255	135	120	Rewari	212670
5	2	3	7	7	-	655	308	347	Jogwa	212671
-	-	-	5	3	2	1,096	499	597	Kaima Rasulpur	212672
21	14	7	75	62	13	2,555	994	1,561	Dhara	212673
18	14	4	20	17	3	1,038	398	640	Khemai Bari	212674
14	13	1	1	-	1	811	311	500	Rerupur	212675
-	-	-	2	2	-	63	14	49	Kherairi Mu. Rerupur	212676
-	-	-	1	1	-	92	41	51	Kherairi Nisk	212677
75	6	69	35	20	15	957	462	495	Riwa	212678
1	1	-	15	11	4	881	354	527	Jaipatti Kalan	212679
-	-	-	-	-	-	854	323	531	Dehri	212680
1	-	1	18	18	-	1,029	403	626	Fattepur	212681
-	-	-	1	1	-	559	221	338	Kadiha Mafi	212682
7	7	-	66	63	3	563	215	348	Baradih	212683
2	2	-	12	12	-	939	376	563	Rasulpur	212684
1	1	-	7	5	2	1,117	403	714	Madanpura	212685
28	11	17	49	31	18	1,441	649	792	Bhadawal	212686
-	-	-	1	-	1	37	16	21	Araji Auraiya	212687
-	-	-	-	-	-	308	117	191	Auraiya Nisf	212688
91	8	83	206	123	83	2,575	1,114	1,461	Hardi Sahajani	212689
3	1	2	23	14	9	1,218	665	553	Derhawana	212690
41	25	16	75	29	46	535	234	301	Jamuri	212691
6	3	3	41	32	9	1,426	647	779	Bhaipur Khurd	212692
-----Un-inhabited-----										
									Araji Bhaipur	212693
67	9	58	108	50	58	935	465	470	Sahewa	212694
-	-	-	48	9	39	317	170	147	Mahewa Chhiwalha	212695
18	10	8	361	251	110	1,801	754	1,047	Jalalpur	212696
-	-	-	121	81	40	416	183	233	Tetaria Kalan	212697
4	2	2	20	12	8	357	77	280	Tetaria Khurd	212698

VILLAGE PRIMARY
C D Block -

Location code number	Name of Village	Area of Village in hectares	Number of households	Total population (including institutional and houseless population)			Population in the age-group 0-6		
				Persons	Males	Females	Persons	Males	Females
1	2	3	4	5	6	7	8	9	10
212699	Madara	251.25	353	2,003	1,034	969	261	139	122
212700	Shahpur Mafi	249.40	195	1,145	584	561	193	101	92
212701	Sikanderpur	273.14	554	3,288	1,745	1,543	573	315	258
212702	Semra	69.44	210	1,282	649	633	177	82	95
212703	Jamalpur	180.76	730	4,161	2,141	2,020	717	382	335
212704	Dharwah	163.73	329	1,987	1,013	974	302	157	145
212705	Pirkhir	252.48	603	3,313	1,675	1,638	624	319	305
212706	Chandauli	117.39	187	1,271	642	629	251	120	131
212707	Mahogani	74.27	145	927	497	430	178	98	80
212708	Bharewal	167.59	171	1,055	544	511	164	83	81
212709	Raghunathpur	52.54	136	857	456	401	137	70	67
212710	Ruknapur	86.31	55	328	173	155	55	24	31
212711	Jorawa	71.73	28	130	69	61	27	12	15
212712	Bahuar	172.63	409	2,530	1,329	1,201	372	193	179
212713	Oinawa	66.25	202	1,104	574	530	159	72	87
212714	Saraiya Mu. Oinawa	38.00	68	344	177	167	73	37	36
212715	Bori Mu. Bahuar	724.42							
212716	Hamidpur Mu. Bahuar	81.37	171	894	477	417	141	78	63
212717	Chainpura	9.67	130	728	378	350	115	56	59
212718	Bori Mu. Chainpura	19.85							
212719	Chaubeypur	105.19	59	370	198	172	61	35	26
212720	Chargora	139.38	53	367	191	176	67	29	38
212721	Deorila	73.28	195	1,018	520	498	185	95	90
212722	Gulauri	129.10	62	433	228	205	75	39	36
212723	Gauri	266.35	294	1,618	878	740	226	132	94
212724	Shekhapur	36.09	34	196	103	93	35	17	18
212725	Jamalpur Milki	215.27	251	1,444	751	693	204	108	96
212726	Araji Kandhi	29.00	7	44	22	22	6	4	2
212727	Araji Benipur	11.00							
212728	Araji Tarkhari	20.00							
212729	Dawak	448.00	771	4,604	2,370	2,234	732	388	344
212730	Gorakhi	85.00	175	1,117	583	534	185	101	84
212731	Araji Pasahi	3.00							
212732	Yusufpur	61.00	150	727	383	344	129	68	61
212733	Sawaiya	189.49	4	18	10	8	5	4	1
212734	Pasahi	206.00	628	3,702	1,947	1,755	557	306	251
212735	Haraura Mu. Dohari	100.03	104	441	235	206	78	42	36
212736	Jagdishpur	152.52	214	1,219	628	591	195	99	96
212737	Dohari	76.46	335	1,977	1,020	957	286	141	145
212738	Amarpat	450.13	126	734	372	362	133	70	63
212739	Delhi	32.34							
212740	Sarkohia	37.97							
212741	Keshavpur	77.30	118	696	365	331	132	67	65
212742	Jafarpura	153.31	291	1,557	773	784	251	133	118
212743	Partappur	40.32	80	502	276	226	72	41	31
212744	Araji Kanchanpur	16.91	7	66	28	38	12	2	10
212745	Sahjani Kalan Khurd	107.80	377	2,306	1,211	1,095	373	185	188
212746	Shikara	107.50	82	410	226	184	81	46	35
212747	Ghasraudi	850.00	129	729	382	347	84	48	36
212748	Sakraudi	128.27	413	2,254	1,180	1,074	401	217	184
212749	Chandertali	44.64	105	554	286	268	75	42	33
212750	Karji	156.24	441	2,569	1,317	1,252	418	200	218
212751	Hasauli	180.00	315	1,628	847	781	212	104	108
212752	Ori	143.24	607	3,199	1,654	1,545	489	249	240
212753	Lorhawa	18.99	251	1,291	666	625	192	102	90
212754	Gogahara	144.45	286	1,790	929	861	278	139	139
212755	Milki Nisf Mu. Gogahara	14.93							
212756	Shilauta	26.59							
212757	Bhabhaura	334.90	393	2,191	1,157	1,034	345	188	157
212758	Murhua	43.65	269	1,483	775	708	251	142	109

PRIMARY CENSUS ABSTRACT

CENSUS ABSTRACT

Jamalpur

Scheduled Castes population			Scheduled Tribes population			Literates			Name of Village
Persons	Males	Females	Persons	Males	Females	Persons	Males	Females	
11	12	13	14	15	16	17	18	19	2
149	85	64	-	-	-	1,071	639	432	Madara
-	-	-	-	-	-	526	296	230	Shahpur Mafi
579	310	269	-	-	-	1,859	1,097	762	Sikanderpur
19	8	11	-	-	-	652	385	267	Semra
655	354	301	39	14	25	2,167	1,253	914	Jamalpur
177	93	84	-	-	-	1,171	690	481	Dharwah
509	248	261	62	27	35	1,556	932	624	Pirkhir
325	165	160	-	-	-	633	375	258	Chandauli
-	-	-	-	-	-	368	230	138	Mahogani
115	57	58	-	-	-	610	348	262	Bharewal
-	-	-	-	-	-	414	261	153	Raghunathpur
-	-	-	-	-	-	107	65	42	Ruknapur
-	-	-	-	-	-	36	29	7	Jorawa
324	162	162	3	1	2	1,541	912	629	Bahuar
16	10	6	32	17	15	632	378	254	Oinawa
-	-	-	-	-	-	90	51	39	Saraiya Mu. Oinawa
-----Un-inhabited-----									Bori Mu. Bahuar
6	3	3	-	-	-	309	206	103	Hamidpur Mu. Bahuar
4	2	2	-	-	-	443	271	172	Chainpura
-----Un-inhabited-----									Bori Mu. Chainpura
-	-	-	-	-	-	238	133	105	Chaubeypur
15	7	8	-	-	-	208	127	81	Chargora
265	142	123	-	-	-	500	300	200	Deorila
61	35	26	-	-	-	162	96	66	Gulauri
112	55	57	-	-	-	913	551	362	Gauri
-	-	-	-	-	-	95	55	40	Shekhapur
125	66	59	-	-	-	874	507	367	Jamalpur Milki
-	-	-	-	-	-	25	15	10	Araji Kandhi
-----Un-inhabited-----									Araji Benipur
-----Un-inhabited-----									Araji Tarkhari
605	301	304	-	-	-	2,628	1,499	1,129	Dawak
53	26	27	-	-	-	681	397	284	Gorakhi
-----Un-inhabited-----									Araji Pasahi
14	9	5	7	3	4	323	188	135	Yusufpur
-	-	-	-	-	-	1	-	1	Sawaiya
995	530	465	107	64	43	2,250	1,311	939	Pasahi
-	-	-	-	-	-	152	102	50	Haraura Mu. Dohari
197	97	100	-	-	-	765	463	302	Jagdishpur
114	54	60	-	-	-	1,171	691	480	Dohari
65	36	29	-	-	-	303	170	133	Amarpat
-----Un-inhabited-----									Delhi
-----Un-inhabited-----									Sarkohia
-	-	-	-	-	-	240	155	85	Keshavpur
348	180	168	-	-	-	736	413	323	Jafarpura
207	116	91	-	-	-	235	146	89	Partappur
-	-	-	-	-	-	42	23	19	Araji Kanchanpur
132	72	60	-	-	-	1,357	818	539	Sahjani Kalan Khurd
53	28	25	-	-	-	94	61	33	Shikara
1	1	-	-	-	-	518	299	219	Ghasraudi
279	154	125	-	-	-	1,134	697	437	Sakraudi
-	-	-	-	-	-	329	197	132	Chandertali
144	70	74	-	-	-	1,349	808	541	Karji
155	86	69	-	-	-	999	573	426	Hasauli
535	289	246	31	16	15	1,819	1,069	750	Ori
92	51	41	-	-	-	781	451	330	Lorhawa
251	134	117	-	-	-	960	575	385	Gogahara
-----Un-inhabited-----									Milki Nisf Mu. Gogahara
-----Un-inhabited-----									Shilauta
253	127	126	-	-	-	1,061	661	400	Bhabhaura
119	63	56	-	-	-	810	469	341	Murhua

VILLAGE PRIMARY
C D Block -

Location code number	Name of Village	Illiterates			Total workers			Main workers		
		Persons	Males	Females	Persons	Males	Females	Persons	Males	Females
1	2	20	21	22	23	24	25	26	27	28
212699	Madara	932	395	537	1,307	679	628	880	601	279
212700	Shahpur Mafi	619	288	331	647	334	313	434	294	140
212701	Sikanderpur	1,429	648	781	1,333	949	384	561	494	67
212702	Semra	630	264	366	432	331	101	282	194	88
212703	Jamalpur	1,994	888	1,106	1,593	1,142	451	1,072	869	203
212704	Dharwah	816	323	493	964	513	451	252	172	80
212705	Pirkhir	1,757	743	1,014	1,318	893	425	778	585	193
212706	Chandauli	638	267	371	269	251	18	118	110	8
212707	Mahogani	559	267	292	340	262	78	61	58	3
212708	Bharewal	445	196	249	500	300	200	100	86	14
212709	Raghunathpur	443	195	248	272	246	26	45	37	8
212710	Ruknapur	221	108	113	103	85	18	39	39	-
212711	Jorawa	94	40	54	64	35	29	23	21	2
212712	Bahuar	989	417	572	972	632	340	361	334	27
212713	Oinawa	472	196	276	528	284	244	54	24	30
212714	Saraiya Mu. Oinawa	254	126	128	138	95	43	19	17	2
212715	Bori Mu. Bahuar				-----Un-inhabited-----					
212716	Hamidpur Mu. Bahuar	585	271	314	281	261	20	274	257	17
212717	Chainpura	285	107	178	209	142	67	118	86	32
212718	Bori Mu. Chainpura				-----Un-inhabited-----					
212719	Chaubeypur	132	65	67	82	62	20	22	16	6
212720	Chargora	159	64	95	83	48	35	57	36	21
212721	Deorila	518	220	298	330	209	121	307	197	110
212722	Gulauri	271	132	139	180	111	69	83	64	19
212723	Gauri	705	327	378	640	431	209	369	363	6
212724	Shekhapur	101	48	53	64	50	14	8	6	2
212725	Jamalpur Milki	570	244	326	488	364	124	267	176	91
212726	Araji Kandhi	19	7	12	23	11	12	7	7	-
212727	Araji Benipur				-----Un-inhabited-----					
212728	Araji Tarkhari				-----Un-inhabited-----					
212729	Dawak	1,976	871	1,105	1,801	1,119	682	577	482	95
212730	Gorakhi	436	186	250	364	257	107	212	194	18
212731	Araji Pasahi				-----Un-inhabited-----					
212732	Yusufpur	404	195	209	226	169	57	162	122	40
212733	Sawaiya	17	10	7	10	5	5	10	5	5
212734	Pasahi	1,452	636	816	1,422	944	478	415	326	89
212735	Haraura Mu. Dohari	289	133	156	281	149	132	36	26	10
212736	Jagdishpur	454	165	289	593	311	282	555	307	248
212737	Dohari	806	329	477	1,264	696	568	490	346	144
212738	Amarpat	431	202	229	573	287	286	295	180	115
212739	Delhi				-----Un-inhabited-----					
212740	Sarkohia				-----Un-inhabited-----					
212741	Keshavpur	456	210	246	372	203	169	5	5	-
212742	Jafarpura	821	360	461	663	401	262	203	182	21
212743	Partappur	267	130	137	89	74	15	85	72	13
212744	Araji Kanchanpur	24	5	19	7	7	-	7	7	-
212745	Sahjani Kalan Khurd	949	393	556	881	609	272	323	267	56
212746	Shikara	316	165	151	204	113	91	8	8	-
212747	Ghasraudi	211	83	128	277	206	71	35	28	7
212748	Sakraudi	1,120	483	637	1,002	532	470	514	463	51
212749	Chandertali	225	89	136	215	140	75	97	76	21
212750	Karji	1,220	509	711	764	643	121	606	550	56
212751	Hasauli	629	274	355	722	458	264	471	386	85
212752	Ori	1,380	585	795	1,043	814	229	159	136	23
212753	Lorhawa	510	215	295	458	383	75	449	374	75
212754	Gogahara	830	354	476	718	501	217	695	488	207
212755	Milki Nisf Mu. Gogahara				-----Un-inhabited-----					
212756	Shilauta				-----Un-inhabited-----					
212757	Bhabhaura	1,130	496	634	908	551	357	903	549	354
212758	Murhua	673	306	367	629	414	215	461	326	135

PRIMARY CENSUS ABSTRACT

CENSUS ABSTRACT
Jamalpur

Industrial category of main workers

Household industry												Name of Village
Cultivators			Agricultural labourers			workers			Other workers			
Persons	Males	Females	Persons	Males	Females	Persons	Males	Females	Persons	Males	Females	
29	30	31	32	33	34	35	36	37	38	39	40	2
129	103	26	424	281	143	102	62	40	225	155	70	Madara
144	126	18	211	117	94	-	-	-	79	51	28	Shahpur Mafi
117	112	5	62	49	13	24	17	7	358	316	42	Sikanderpur
27	26	1	165	89	76	8	6	2	82	73	9	Semra
219	199	20	241	171	70	43	36	7	569	463	106	Jamalpur
57	42	15	27	21	6	7	4	3	161	105	56	Dharwah
154	154	-	327	198	129	34	23	11	263	210	53	Pirkhir
43	42	1	20	20	-	9	6	3	46	42	4	Chandauli
47	47	-	3	2	1	-	-	-	11	9	2	Mahogani
73	67	6	7	5	2	6	5	1	14	9	5	Bharewal
4	3	1	7	5	2	3	2	1	31	27	4	Raghunathpur
21	21	-	15	15	-	-	-	-	3	3	-	Ruknapur
4	4	-	19	17	2	-	-	-	-	-	-	Jorawa
74	71	3	134	123	11	33	30	3	120	110	10	Bahuar
12	5	7	15	5	10	4	2	2	23	12	11	Oinawa
10	10	-	-	-	-	-	-	-	9	7	2	Saraiya Mu. Oinawa
-----Un-inhabited-----												Bori Mu. Bahuar
7	7	-	96	91	5	1	1	-	170	158	12	Hamidpur Mu. Bahuar
9	9	-	88	65	23	-	-	-	21	12	9	Chainpura
-----Un-inhabited-----												Bori Mu. Chainpura
1	-	1	14	10	4	-	-	-	7	6	1	Chaubeypur
2	1	1	53	35	18	-	-	-	2	-	2	Chargora
15	14	1	279	173	106	-	-	-	13	10	3	Deorila
36	32	4	34	21	13	-	-	-	13	11	2	Gulauri
131	129	2	186	184	2	21	21	-	31	29	2	Gauri
2	2	-	1	-	1	-	-	-	5	4	1	Shekhapur
59	48	11	144	85	59	14	5	9	50	38	12	Jamalpur Milki
3	3	-	4	4	-	-	-	-	-	-	-	Araji Kandhi
-----Un-inhabited-----												Araji Benipur
-----Un-inhabited-----												Araji Tarkhari
136	119	17	189	168	21	78	57	21	174	138	36	Dawak
75	74	1	27	17	10	1	1	-	109	102	7	Gorakhi
-----Un-inhabited-----												Araji Pasahi
9	9	-	4	3	1	-	-	-	149	110	39	Yusufpur
-	-	-	-	-	-	-	-	-	10	5	5	Sawaiya
165	148	17	12	11	1	15	12	3	223	155	68	Pasahi
-	-	-	31	22	9	-	-	-	5	4	1	Haraura Mu. Dohari
25	16	9	518	283	235	-	-	-	12	8	4	Jagdishpur
176	146	30	214	126	88	62	47	15	38	27	11	Dohari
48	35	13	241	143	98	1	-	1	5	2	3	Amarpat
-----Un-inhabited-----												Delhi
-----Un-inhabited-----												Sarkohia
1	1	-	-	-	-	-	-	-	4	4	-	Keshavpur
94	86	8	19	18	1	4	4	-	86	74	12	Jafarpura
72	60	12	11	10	1	-	-	-	2	2	-	Partappur
7	7	-	-	-	-	-	-	-	-	-	-	Araji Kanchanpur
187	165	22	66	40	26	42	37	5	28	25	3	Sahjani Kalan Khurd
6	6	-	-	-	-	-	-	-	2	2	-	Shikara
1	1	-	-	-	-	-	-	-	34	27	7	Ghasraudi
79	67	12	190	167	23	-	-	-	245	229	16	Sakraudi
20	20	-	32	18	14	1	1	-	44	37	7	Chandertali
173	169	4	286	278	8	44	23	21	103	80	23	Karji
129	112	17	182	149	33	5	3	2	155	122	33	Hasauli
35	34	1	14	12	2	3	1	2	107	89	18	Ori
174	171	3	180	125	55	2	2	-	93	76	17	Lorhawa
142	133	9	470	296	174	13	7	6	70	52	18	Gogahara
-----Un-inhabited-----												Milki Nisf Mu. Gogahara
-----Un-inhabited-----												Shilauta
181	147	34	670	358	312	-	-	-	52	44	8	Bhabhaura
198	153	45	199	134	65	41	26	15	23	13	10	Murhwa

VILLAGE PRIMARY
C D Block -

		Industrial category								
Location code number	Name of Village	Marginal workers			Cultivators			Agricultural labourers		
		Persons	Males	Females	Persons	Males	Females	Persons	Males	Females
1	2	41	42	43	44	45	46	47	48	49
212699	Madara	427	78	349	28	5	23	133	62	71
212700	Shahpur Mafi	213	40	173	17	6	11	81	32	49
212701	Sikanderpur	772	455	317	87	78	9	630	337	293
212702	Semra	150	137	13	9	9	-	83	79	4
212703	Jamalpur	521	273	248	22	20	2	400	204	196
212704	Dharwah	712	341	371	193	102	91	477	213	264
212705	Pirkhir	540	308	232	17	11	6	330	168	162
212706	Chandauli	151	141	10	1	-	1	13	13	-
212707	Mahogani	279	204	75	1	1	-	146	99	47
212708	Bharewal	400	214	186	44	23	21	348	186	162
212709	Raghunathpur	227	209	18	29	27	2	94	85	9
212710	Ruknapur	64	46	18	-	-	-	2	2	-
212711	Jorawa	41	14	27	-	-	-	33	10	23
212712	Bahuar	611	298	313	71	42	29	495	221	274
212713	Oinawa	474	260	214	10	2	8	365	198	167
212714	Saraiya Mu. Oinawa	119	78	41	1	1	-	114	74	40
212715	Bori Mu. Bahuar									
212716	Hamidpur Mu. Bahuar	7	4	3	2	2	-	2	1	1
212717	Chainpura	91	56	35	7	6	1	54	28	26
212718	Bori Mu. Chainpura									
212719	Chaubeypur	60	46	14	11	11	-	34	22	12
212720	Chargora	26	12	14	2	1	1	23	10	13
212721	Deorila	23	12	11	4	2	2	17	9	8
212722	Gulauri	97	47	50	6	5	1	81	38	43
212723	Gauri	271	68	203	14	13	1	242	48	194
212724	Shekhapur	56	44	12	8	8	-	27	22	5
212725	Jamalpur Milki	221	188	33	88	85	3	48	33	15
212726	Araji Kandhi	16	4	12	2	1	1	14	3	11
212727	Araji Benipur									
212728	Araji Tarkhari									
212729	Dawak	1,224	637	587	48	19	29	1,040	522	518
212730	Gorakhi	152	63	89	9	9	-	137	49	88
212731	Araji Pasahi									
212732	Yusufpur	64	47	17	1	1	-	57	40	17
212733	Sawaiya	-	-	-	-	-	-	-	-	-
212734	Pasahi	1,007	618	389	58	38	20	314	167	147
212735	Haraura Mu. Dohari	245	123	122	1	1	-	225	111	114
212736	Jagdishpur	38	4	34	6	-	6	32	4	28
212737	Dohari	774	350	424	201	68	133	442	231	211
212738	Amarpat	278	107	171	56	19	37	210	83	127
212739	Delhi									
212740	Sarkohia									
212741	Keshavpur	367	198	169	24	11	13	341	187	154
212742	Jafarpura	460	219	241	14	10	4	350	170	180
212743	Partappur	4	2	2	4	2	2	-	-	-
212744	Araji Kanchanpur	-	-	-	-	-	-	-	-	-
212745	Sahjani Kalan Khurd	558	342	216	8	5	3	341	187	154
212746	Shikara	196	105	91	-	-	-	196	105	91
212747	Ghasraudi	242	178	64	50	49	1	165	106	59
212748	Sakraudi	488	69	419	17	-	17	446	58	388
212749	Chandertali	118	64	54	31	18	13	85	45	40
212750	Karji	158	93	65	8	4	4	46	30	16
212751	Hasauli	251	72	179	18	4	14	214	57	157
212752	Ori	884	678	206	174	170	4	664	474	190
212753	Lorhawa	9	9	-	-	-	-	7	7	-
212754	Gogahara	23	13	10	2	1	1	7	4	3
212755	Milki Nisf Mu. Gogahara									
212756	Shilauta									
212757	Bhabhaura	5	2	3	1	-	1	3	1	2
212758	Murhua	168	88	80	1	-	1	156	83	73

PRIMARY CENSUS ABSTRACT

CENSUS ABSTRACT
Jamalpur

of marginal workers

Household industry workers			Other workers			Non-workers			Name of Village	Location code number
Persons	Males	Females	Persons	Males	Females	Persons	Males	Females		
50	51	52	53	54	55	56	57	58	2	1
3	-	3	263	11	252	696	355	341	Madara	212699
3	-	3	112	2	110	498	250	248	Shahpur Mafi	212700
11	6	5	44	34	10	1,955	796	1,159	Sikanderpur	212701
9	6	3	49	43	6	850	318	532	Semra	212702
1	1	-	98	48	50	2,568	999	1,569	Jamalpur	212703
16	9	7	26	17	9	1,023	500	523	Dharwah	212704
24	12	12	169	117	52	1,995	782	1,213	Pirkhir	212705
20	17	3	117	111	6	1,002	391	611	Chandauli	212706
3	3	-	129	101	28	587	235	352	Mahogani	212707
4	2	2	4	3	1	555	244	311	Bharewal	212708
10	9	1	94	88	6	585	210	375	Raghunathpur	212709
-	-	-	62	44	18	225	88	137	Ruknapur	212710
-	-	-	8	4	4	66	34	32	Jorawa	212711
12	10	2	33	25	8	1,558	697	861	Bahuar	212712
13	6	7	86	54	32	576	290	286	Oinawa	212713
-	-	-	4	3	1	206	82	124	Saraiya Mu. Oinawa	212714
-	-	-	-----Un-inhabited-----						Bori Mu. Bahuar	212715
-	-	-	3	1	2	613	216	397	Hamidpur Mu. Bahuar	212716
-	-	-	30	22	8	519	236	283	Chainpura	212717
-	-	-	-----Un-inhabited-----						Bori Mu. Chainpura	212718
-	-	-	15	13	2	288	136	152	Chaubeypur	212719
-	-	-	1	1	-	284	143	141	Chargora	212720
-	-	-	2	1	1	688	311	377	Deorila	212721
2	-	2	8	4	4	253	117	136	Gulauri	212722
4	2	2	11	5	6	978	447	531	Gauri	212723
7	4	3	14	10	4	132	53	79	Shekhapur	212724
38	34	4	47	36	11	956	387	569	Jamalpur Milki	212725
-	-	-	-	-	-	21	11	10	Araji Kandhi	212726
-	-	-	-----Un-inhabited-----						Araji Benipur	212727
-	-	-	-----Un-inhabited-----						Araji Tarkhari	212728
53	33	20	83	63	20	2,803	1,251	1,552	Dawak	212729
-	-	-	6	5	1	753	326	427	Gorakhi	212730
-	-	-	-----Un-inhabited-----						Araji Pasahi	212731
3	3	-	3	3	-	501	214	287	Yusufpur	212732
-	-	-	-	-	-	8	5	3	Sawaiya	212733
51	22	29	584	391	193	2,280	1,003	1,277	Pasahi	212734
6	3	3	13	8	5	160	86	74	Haraura Mu. Dohari	212735
-	-	-	-	-	-	626	317	309	Jagdishpur	212736
68	26	42	63	25	38	713	324	389	Dohari	212737
2	1	1	10	4	6	161	85	76	Amarpat	212738
-	-	-	-----Un-inhabited-----						Delhi	212739
-	-	-	-----Un-inhabited-----						Sarkohia	212740
1	-	1	1	-	1	324	162	162	Keshavpur	212741
15	4	11	81	35	46	894	372	522	Jafarpura	212742
-	-	-	-	-	-	413	202	211	Partappur	212743
-	-	-	-	-	-	59	21	38	Araji Kanchanpur	212744
37	23	14	172	127	45	1,425	602	823	Sahjani Kalan Khurd	212745
-	-	-	-	-	-	206	113	93	Shikara	212746
-	-	-	27	23	4	452	176	276	Ghasraudi	212747
-	-	-	25	11	14	1,252	648	604	Sakraudi	212748
-	-	-	2	1	1	339	146	193	Chandertali	212749
33	12	21	71	47	24	1,805	674	1,131	Karji	212750
2	-	2	17	11	6	906	389	517	Hasauli	212751
6	4	2	40	30	10	2,156	840	1,316	Ori	212752
-	-	-	2	2	-	833	283	550	Lorhawa	212753
1	-	1	13	8	5	1,072	428	644	Gogahara	212754
-	-	-	-----Un-inhabited-----						Milki Nisf Mu. Gogahara	212755
-	-	-	-----Un-inhabited-----						Shilauta	212756
-	-	-	1	1	-	1,283	606	677	Bhabhaura	212757
5	2	3	6	3	3	854	361	493	Murhua	212758

VILLAGE PRIMARY
C D Block -

Location code number	Name of Village	Area of Village in hectares	Number of households	Total population (including institutional and houseless population)			Population in the age-group 0-6				
				Persons	Males	Females	Persons	Males	Females		
1	2	3	4	5	6	7	8	9	10		
212759	Pura Balam	25.79		-----Un-inhabited-----							
212760	Manaur Pashchim Patti	53.90	137	704	369	335	104	47	57		
212761	Barawa Nisf	49.80	71	464	222	242	70	33	37		
212762	Milki Mu. Barawa	31.66	87	459	246	213	61	39	22		
212763	Manaur Purab Patti	80.04	165	887	455	432	100	53	47		
212764	Dhebara	138.35	201	1,167	606	561	196	104	92		
212765	Dhelwaspur	68.08	94	505	273	232	107	64	43		
212766	Manai	129.53	257	1,238	599	639	201	89	112		
212767	Kakrahi	143.05	190	1,072	570	502	153	88	65		
212768	Banauli	116.03	171	932	466	466	139	72	67		
212769	Duhi Khurd	125.08	202	1,048	554	494	193	100	93		
212770	Duhi Kalan	114.08	133	709	353	356	109	49	60		
212771	Lalpur	21.85	1	2	1	1	-	-	-		
212772	Jamahi	54.05	58	276	147	129	54	33	21		
212773	Khekhara	182.03	128	786	411	375	123	54	69		
212774	Bisaura Kalan	88.07	193	1,040	523	517	183	91	92		
212775	Jafar Khani	172.95	276	1,604	824	780	257	137	120		
212776	Chaukiya	69.08	238	1,500	785	715	224	113	111		
212777	Lathiya Sahjani	323.18	666	4,082	2,147	1,935	719	392	327		
212778	Bhaipur Kalan	259.10	224	1,371	703	668	168	93	75		
212779	Chilbilia	75.08	100	577	303	274	85	48	37		
212780	Pathrauria	67.03	69	370	184	186	64	34	30		
212781	Bhokhraud	59.05	138	841	453	388	128	79	49		
212782	Bahadurpur	68.07	111	640	316	324	89	41	48		
212783	Lohrajpur	43.07	117	668	339	329	117	54	63		
212784	Sherwa	363.71	326	1,991	1,014	977	321	167	154		
212785	Naudiha	50.71	53	384	205	179	53	27	26		
212786	Araji Nandpur	39.04	47	348	173	175	60	28	32		
212787	Chak Lathia	174.26	1	5	3	2	-	-	-		
212788	Bhuili Khas	394.04	1,016	6,019	3,097	2,922	1,051	544	507		
212789	Lachhimanpur	37.08		-----Un-inhabited-----							
212790	Suraha	242.29	415	2,371	1,217	1,154	392	211	181		
212791	Gayaspur	102.03	173	956	516	440	152	78	74		
212792	Kasihar	16.04		-----Un-inhabited-----							
212793	Belhar	74.03	158	892	455	437	142	70	72		
212794	Daulatabad	121.02	210	1,140	598	542	225	114	111		
212795	Rampur	50.05	225	1,405	725	680	262	131	131		
212796	Manikpur	15.36	128	701	366	335	120	68	52		
212797	Araji Chak Barhia	46.18	62	431	206	225	70	38	32		
212798	Dhobahi	88.03	356	2,002	1,047	955	379	213	166		
212799	Araji Karji	52.24	70	341	177	164	63	32	31		
212800	Biyarahi	145.02	252	1,515	779	736	225	121	104		
212801	Kharehara	44.08	127	846	434	412	120	58	62		
212802	Saraiya Mu. Sherpur	51.06	52	299	141	158	46	18	28		
212803	Nonar	50.03	80	444	228	216	99	47	52		
212804	Bikasi	56.10	159	1,074	573	501	211	122	89		
212805	Phutauhia	4.03		-----Un-inhabited-----							
212806	Jafarabad	129.08	375	2,233	1,144	1,089	378	205	173		
212807	Barbhuii	54.15	335	2,054	1,090	964	293	150	143		
212808	Bisaura Khurd	42.03	201	1,419	735	684	257	128	129		
212809	Shivpur	30.00	103	654	338	316	88	37	51		
212810	Ulhopur	37.07	129	878	459	419	121	67	54		
212811	Babhani	46.01	92	543	272	271	83	50	33		
212812	Hazipur	93.03	253	1,679	860	819	232	121	111		
212813	Basawanpur	54.08	15	94	52	42	12	7	5		
212814	Araji Sutihar	15.00		-----Un-inhabited-----							
212815	Sutihar	165.36	320	1,733	907	826	224	113	111		
212816	Hinauti Mafi	30.01	252	1,530	810	720	207	116	91		
212817	Almapur	30.09	17	100	51	49	7	2	5		
212818	Faridpur	60.01	65	382	186	196	54	33	21		

PRIMARY CENSUS ABSTRACT

CENSUS ABSTRACT

Jamalpur

Scheduled Castes population			Scheduled Tribes population			Literates			Name of Village
Persons	Males	Females	Persons	Males	Females	Persons	Males	Females	
11	12	13	14	15	16	17	18	19	2
-----Un-inhabited-----									Pura Balam
2	1	1	-	-	-	260	156	104	Manaur Pashchim Patti
-	-	-	-	-	-	242	143	99	Barawa Nisf
-	-	-	-	-	-	270	167	103	Milki Mu. Barawa
79	38	41	-	-	-	617	346	271	Manaur Purab Patti
197	109	88	-	-	-	648	391	257	Dhebara
-	-	-	18	9	9	240	147	93	Dhelwaspur
66	30	36	18	9	9	605	361	244	Manai
122	62	60	-	-	-	563	338	225	Kakrahi
84	42	42	-	-	-	544	308	236	Banauli
105	58	47	-	-	-	542	332	210	Duhi Khurd
54	26	28	-	-	-	416	247	169	Duhi Kalan
-	-	-	-	-	-	2	1	1	Lalpur
-	-	-	-	-	-	72	38	34	Jamahi
46	23	23	-	-	-	433	262	171	Khekhar
23	12	11	4	3	1	581	334	247	Bisaura Kalan
267	143	124	-	-	-	892	514	378	Jafar Khani
109	59	50	-	-	-	798	501	297	Chaukiya
664	358	306	-	-	-	2,112	1,280	832	Lathiya Sahjani
160	78	82	-	-	-	1,049	575	474	Bhaipur Kalan
292	158	134	-	-	-	363	205	158	Chilbilia
-	-	-	-	-	-	164	98	66	Pathrauria
209	110	99	11	6	5	544	329	215	Bhokhraud
58	28	30	-	-	-	344	210	134	Bahadurpur
134	65	69	-	-	-	295	187	108	Lohrajpur
332	176	156	-	-	-	1,016	588	428	Sherwa
97	53	44	-	-	-	145	94	51	Naudiha
213	110	103	-	-	-	82	58	24	Araji Nandpur
-	-	-	-	-	-	4	3	1	Chak Lathia
762	376	386	7	3	4	3,131	1,843	1,288	Bhuili Khas
-----Un-inhabited-----									Lachhimanpur
280	144	136	-	-	-	1,423	850	573	Suraha
258	149	109	-	-	-	514	339	175	Gayaspur
-----Un-inhabited-----									Kasihar
164	84	80	-	-	-	626	357	269	Belhar
100	48	52	-	-	-	665	412	253	Daulatabad
242	119	123	-	-	-	778	480	298	Rampur
-	-	-	-	-	-	318	205	113	Manikpur
-	-	-	-	-	-	247	137	110	Araji Chak Barhia
215	120	95	23	13	10	1,017	642	375	Dhobahi
-	-	-	-	-	-	82	52	30	Araji Karji
95	46	49	-	-	-	856	497	359	Biyarahi
35	16	19	-	-	-	513	307	206	Kharehara
-	-	-	-	-	-	126	87	39	Saraiya Mu. Sherpur
-	-	-	-	-	-	102	72	30	Nonar
280	147	133	-	-	-	529	296	233	Bikasi
-----Un-inhabited-----									Phutauhia
481	245	236	-	-	-	1,240	750	490	Jafarabad
164	93	71	1	1	-	1,292	775	517	Barbhuii
519	267	252	-	-	-	765	473	292	Bisaura Khurd
-	-	-	-	-	-	519	292	227	Shivpur
102	49	53	-	-	-	553	326	227	Uhopur
-	-	-	-	-	-	352	200	152	Babhani
308	164	144	-	-	-	1,131	635	496	Hazipur
14	8	6	-	-	-	73	42	31	Basawanpur
-----Un-inhabited-----									Araji Sutihar
8	7	1	42	23	19	1,249	717	532	Sutihar
417	222	195	28	14	14	1,042	605	437	Hinauti Mafi
-	-	-	-	-	-	84	48	36	Almapur
84	37	47	-	-	-	218	121	97	Faridpur

VILLAGE PRIMARY
C D Block -

Location code number	Name of Village	Illiterates			Total workers			Main workers		
		Persons	Males	Females	Persons	Males	Females	Persons	Males	Females
1	2	20	21	22	23	24	25	26	27	28
212759	Pura Balam	-----Un-inhabited-----								
212760	Manaur Pashchim Patti	444	213	231	303	187	116	42	34	8
212761	Barawa Nisf	222	79	143	182	124	58	127	121	6
212762	Milki Mu. Barawa	189	79	110	259	129	130	231	115	116
212763	Manaur Purab Patti	270	109	161	380	249	131	196	155	41
212764	Dhebara	519	215	304	292	261	31	62	51	11
212765	Dhelwaspur	265	126	139	219	146	73	68	57	11
212766	Manai	633	238	395	605	345	260	145	95	50
212767	Kakrahi	509	232	277	308	254	54	144	109	35
212768	Banauli	388	158	230	332	245	87	98	80	18
212769	Duhi Khurd	506	222	284	446	290	156	396	276	120
212770	Duhi Kalan	293	106	187	322	209	113	256	169	87
212771	Lalpur	-	-	-	1	1	-	1	1	-
212772	Jamahi	204	109	95	84	81	3	2	1	1
212773	Khekhara	353	149	204	295	202	93	118	105	13
212774	Bisaura Kalan	459	189	270	271	233	38	225	205	20
212775	Jafar Khani	712	310	402	541	368	173	254	200	54
212776	Chaukiya	702	284	418	751	439	312	36	26	10
212777	Lathiya Sahjani	1,970	867	1,103	1,317	847	470	526	394	132
212778	Bhaipur Kalan	322	128	194	421	320	101	318	270	48
212779	Chilbilia	214	98	116	161	158	3	85	83	2
212780	Pathrauria	206	86	120	151	83	68	93	68	25
212781	Bhokhraud	297	124	173	316	174	142	160	132	28
212782	Bahadurpur	296	106	190	173	155	18	128	116	12
212783	Lohrajpur	373	152	221	366	180	186	54	49	5
212784	Sherwa	975	426	549	944	518	426	388	285	103
212785	Naudiha	239	111	128	84	78	6	33	29	4
212786	Araji Nandpur	266	115	151	189	97	92	85	83	2
212787	Chak Lathia	1	-	1	2	1	1	2	1	1
212788	Bhuili Khas	2,888	1,254	1,634	2,111	1,452	659	685	608	77
212789	Lachhimanpur	-----Un-inhabited-----								
212790	Suraha	948	367	581	998	594	404	414	381	33
212791	Gayaspur	442	177	265	208	183	25	115	106	9
212792	Kasihar	-----Un-inhabited-----								
212793	Belhar	266	98	168	436	213	223	238	196	42
212794	Daulatabad	475	186	289	614	319	295	256	154	102
212795	Rampur	627	245	382	605	315	290	56	45	11
212796	Manikpur	383	161	222	242	167	75	35	23	12
212797	Araji Chak Barhia	184	69	115	147	71	76	34	26	8
212798	Dhobahi	985	405	580	640	496	144	354	328	26
212799	Araji Karji	259	125	134	181	96	85	132	79	53
212800	Biyarahi	659	282	377	723	367	356	694	346	348
212801	Kharehara	333	127	206	273	234	39	242	230	12
212802	Saraiya Mu. Sherpur	173	54	119	203	91	112	1	1	-
212803	Nonar	342	156	186	280	143	137	11	5	6
212804	Bikasi	545	277	268	366	251	115	194	161	33
212805	Phutauhia	-----Un-inhabited-----								
212806	Jafarabad	993	394	599	914	544	370	822	525	297
212807	Barbhuii	762	315	447	950	535	415	210	166	44
212808	Bisaura Khurd	654	262	392	608	369	239	252	189	63
212809	Shivpur	135	46	89	329	169	160	285	151	134
212810	Ulhopur	325	133	192	297	264	33	263	245	18
212811	Babhani	191	72	119	135	124	11	135	124	11
212812	Hazipur	548	225	323	658	436	222	496	350	146
212813	Basawanpur	21	10	11	52	28	24	42	21	21
212814	Araji Sutihar	-----Un-inhabited-----								
212815	Sutihar	484	190	294	777	481	296	432	302	130
212816	Hinauti Mafi	488	205	283	520	431	89	169	149	20
212817	Almapur	16	3	13	46	32	14	21	18	3
212818	Faridpur	164	65	99	178	88	90	70	54	16

PRIMARY CENSUS ABSTRACT

CENSUS ABSTRACT
Jamalpur

Industrial category of main workers

Household industry												Name of Village
Cultivators			Agricultural labourers			workers			Other workers			
Persons	Males	Females	Persons	Males	Females	Persons	Males	Females	Persons	Males	Females	
29	30	31	32	33	34	35	36	37	38	39	40	2
-----Un-inhabited-----												Pura Balam
20	20	-	14	7	7	2	2	-	6	5	1	Manaur Pashchim Patti
36	34	2	73	72	1	2	2	-	16	13	3	Barawa Nisf
46	26	20	76	36	40	-	-	-	109	53	56	Milki Mu. Barawa
93	83	10	53	46	7	8	5	3	42	21	21	Manaur Purab Patti
29	26	3	3	2	1	11	10	1	19	13	6	Dhebara
24	24	-	13	9	4	20	20	-	11	4	7	Dhelwaspur
9	7	2	14	7	7	16	11	5	106	70	36	Manai
57	52	5	53	36	17	14	8	6	20	13	7	Kakrahi
12	10	2	16	9	7	-	-	-	70	61	9	Banauli
46	44	2	307	199	108	5	4	1	38	29	9	Duhi Khurd
29	26	3	112	59	53	7	5	2	108	79	29	Duhi Kalan
1	1	-	-	-	-	-	-	-	-	-	-	Lalpur
-	-	-	-	-	-	-	-	-	2	1	1	Jamahi
45	42	3	5	4	1	1	1	-	67	58	9	Khekhara
67	67	-	57	52	5	47	42	5	54	44	10	Bisaura Kalan
56	54	2	97	63	34	11	9	2	90	74	16	Jafar Khani
-	-	-	10	5	5	-	-	-	26	21	5	Chaukiya
47	42	5	171	73	98	44	29	15	264	250	14	Lathiya Sahjani
99	99	-	123	86	37	18	17	1	78	68	10	Bhaipur Kalan
45	43	2	6	6	-	4	4	-	30	30	-	Chilbilila
17	14	3	22	10	12	2	2	-	52	42	10	Pathrauria
22	18	4	100	85	15	-	-	-	38	29	9	Bhokhraud
15	14	1	59	53	6	37	34	3	17	15	2	Bahadurpur
1	1	-	46	41	5	4	4	-	3	3	-	Lohrajpur
73	64	9	254	176	78	11	8	3	50	37	13	Sherwa
16	12	4	7	7	-	1	1	-	9	9	-	Naudiha
1	1	-	81	81	-	-	-	-	3	1	2	Araji Nandpur
-	-	-	-	-	-	-	-	-	2	1	1	Chak Lathia
60	50	10	56	48	8	114	87	27	455	423	32	Bhuili Khas
-----Un-inhabited-----												Lachhimanpur
185	174	11	74	63	11	1	1	-	154	143	11	Suraha
76	73	3	34	29	5	-	-	-	5	4	1	Gayaspur
-----Un-inhabited-----												Kasihar
42	41	1	159	125	34	12	8	4	25	22	3	Belhar
105	83	22	113	47	66	7	1	6	31	23	8	Daulatabad
20	19	1	2	1	1	-	-	-	34	25	9	Rampur
21	12	9	2	-	2	1	1	-	11	10	1	Manikpur
4	2	2	27	23	4	-	-	-	3	1	2	Araji Chak Barhia
101	97	4	101	97	4	26	15	11	126	119	7	Dhobahi
14	11	3	27	11	16	3	-	3	88	57	31	Araji Karji
37	17	20	631	313	318	2	-	2	24	16	8	Biyarahi
73	71	2	56	54	2	17	16	1	96	89	7	Kharehara
-	-	-	-	-	-	-	-	-	1	1	-	Saraiya Mu. Sherpur
11	5	6	-	-	-	-	-	-	-	-	-	Nonar
53	51	2	125	101	24	10	6	4	6	3	3	Bikasi
-----Un-inhabited-----												Phutauhia
302	165	137	199	98	101	90	60	30	231	202	29	Jafarabad
36	32	4	36	25	11	31	27	4	107	82	25	Barbhuii
13	10	3	135	90	45	9	6	3	95	83	12	Bisaura Khurd
5	4	1	167	47	120	1	-	1	112	100	12	Shivpur
137	128	9	79	72	7	18	18	-	29	27	2	Ulhopur
83	73	10	28	27	1	1	1	-	23	23	-	Babhani
83	67	16	196	103	93	16	12	4	201	168	33	Hazipur
6	4	2	2	1	1	1	1	-	33	15	18	Basawanpur
-----Un-inhabited-----												Araji Sutihar
161	147	14	44	41	3	17	15	2	210	99	111	Sutihar
118	109	9	-	-	-	-	-	-	51	40	11	Hinauti Mafi
13	12	1	1	-	1	4	3	1	3	3	-	Almapur
21	16	5	49	38	11	-	-	-	-	-	-	Faridpur

VILLAGE PRIMARY
C D Block -

Industrial category

Location code number	Name of Village	Marginal workers			Cultivators			Agricultural labourers		
		Persons	Males	Females	Persons	Males	Females	Persons	Males	Females
1	2	41	42	43	44	45	46	47	48	49
212759	Pura Balam	-----Un-inhabited-----								
212760	Manaur Pashchim Patti	261	153	108	1	-	1	260	153	107
212761	Barawa Nisf	55	3	52	-	-	-	54	3	51
212762	Milki Mu. Barawa	28	14	14	4	-	4	3	2	1
212763	Manaur Purab Patti	184	94	90	10	8	2	152	77	75
212764	Dhebara	230	210	20	7	4	3	88	79	9
212765	Dhelwaspur	151	89	62	1	1	-	62	33	29
212766	Manai	460	250	210	118	74	44	158	86	72
212767	Kakrahi	164	145	19	17	15	2	131	120	11
212768	Banauli	234	165	69	81	77	4	67	28	39
212769	Duhi Khurd	50	14	36	6	2	4	36	7	29
212770	Duhi Kalan	66	40	26	1	1	-	12	4	8
212771	Lalpur	-	-	-	-	-	-	-	-	-
212772	Jamahi	82	80	2	-	-	-	81	79	2
212773	Khekhara	177	97	80	4	3	1	132	71	61
212774	Bisaura Kalan	46	28	18	1	1	-	24	10	14
212775	Jafar Khani	287	168	119	33	31	2	159	95	64
212776	Chaukiya	715	413	302	89	84	5	624	328	296
212777	Lathiya Sahjani	791	453	338	140	92	48	502	264	238
212778	Bhaipur Kalan	103	50	53	2	2	-	74	30	44
212779	Chilbilia	76	75	1	-	-	-	72	71	1
212780	Pathrauria	58	15	43	3	3	-	35	10	25
212781	Bhokhraud	156	42	114	14	7	7	140	34	106
212782	Bahadurpur	45	39	6	-	-	-	19	17	2
212783	Lohrajpur	312	131	181	-	-	-	309	131	178
212784	Sherwa	556	233	323	4	3	1	504	208	296
212785	Naudiha	51	49	2	7	7	-	36	34	2
212786	Araji Nandpur	104	14	90	-	-	-	104	14	90
212787	Chak Lathia	-	-	-	-	-	-	-	-	-
212788	Bhuili Khas	1,426	844	582	21	19	2	726	342	384
212789	Lachhimanpur	-----Un-inhabited-----								
212790	Suraha	584	213	371	1	-	1	570	203	367
212791	Gayaspur	93	77	16	1	1	-	72	63	9
212792	Kasihar	-----Un-inhabited-----								
212793	Belhar	198	17	181	19	1	18	98	12	86
212794	Daulatabad	358	165	193	132	66	66	221	98	123
212795	Rampur	549	270	279	244	119	125	289	145	144
212796	Manikpur	207	144	63	1	1	-	199	137	62
212797	Araji Chak Barhia	113	45	68	1	-	1	106	42	64
212798	Dhobahi	286	168	118	24	13	11	177	92	85
212799	Araji Karji	49	17	32	-	-	-	43	13	30
212800	Biyarahi	29	21	8	-	-	-	1	-	1
212801	Kharehara	31	4	27	-	-	-	30	4	26
212802	Saraiya Mu. Sherpur	202	90	112	1	1	-	194	85	109
212803	Nonar	269	138	131	6	3	3	263	135	128
212804	Bikasi	172	90	82	1	1	-	163	86	77
212805	Phutauhia	-----Un-inhabited-----								
212806	Jafarabad	92	19	73	24	4	20	46	8	38
212807	Barbhuii	740	369	371	61	15	46	237	124	113
212808	Bisaura Khurd	356	180	176	1	1	-	323	158	165
212809	Shivpur	44	18	26	3	3	-	33	8	25
212810	Ulhopur	34	19	15	2	2	-	17	3	14
212811	Babhani	-	-	-	-	-	-	-	-	-
212812	Hazipur	162	86	76	14	9	5	59	21	38
212813	Basawanpur	10	7	3	-	-	-	-	-	-
212814	Araji Sutihar	-----Un-inhabited-----								
212815	Sutihar	345	179	166	47	23	24	225	126	99
212816	Hinauti Mafi	351	282	69	74	67	7	267	207	60
212817	Almapur	25	14	11	-	-	-	1	1	-
212818	Faridpur	108	34	74	9	4	5	99	30	69

PRIMARY CENSUS ABSTRACT

CENSUS ABSTRACT
Jamalpur

of marginal workers

Household industry workers			Other workers			Non-workers			Name of Village	Location code number
Persons	Males	Females	Persons	Males	Females	Persons	Males	Females		
50	51	52	53	54	55	56	57	58	2	1
-----Un-inhabited-----									Pura Balam	212759
-	-	-	-	-	-	401	182	219	Manaur Pashchim Patti	212760
1	-	1	-	-	-	282	98	184	Barawa Nisf	212761
1	1	-	20	11	9	200	117	83	Milki Mu. Barawa	212762
4	4	-	18	5	13	507	206	301	Manaur Purab Patti	212763
125	120	5	10	7	3	875	345	530	Dhebara	212764
85	52	33	3	3	-	286	127	159	Dhelwaspur	212765
4	1	3	180	89	91	633	254	379	Manai	212766
1	1	-	15	9	6	764	316	448	Kakrahi	212767
-	-	-	86	60	26	600	221	379	Banauli	212768
4	2	2	4	3	1	602	264	338	Duhi Khurd	212769
-	-	-	53	35	18	387	144	243	Duhi Kalan	212770
-	-	-	-	-	-	1	-	1	Lalpur	212771
1	1	-	-	-	-	192	66	126	Jamahi	212772
20	5	15	21	18	3	491	209	282	Khekhara	212773
8	5	3	13	12	1	769	290	479	Bisaura Kalan	212774
40	8	32	55	34	21	1,063	456	607	Jafar Khani	212775
-	-	-	2	1	1	749	346	403	Chaukiya	212776
66	38	28	83	59	24	2,765	1,300	1,465	Lathiya Sahjani	212777
12	5	7	15	13	2	950	383	567	Bhaipur Kalan	212778
-	-	-	4	4	-	416	145	271	Chilbilia	212779
9	-	9	11	2	9	219	101	118	Pathrauria	212780
-	-	-	2	1	1	525	279	246	Bhokhraud	212781
25	21	4	1	1	-	467	161	306	Bahadurpur	212782
1	-	1	2	-	2	302	159	143	Lohrajpur	212783
13	3	10	35	19	16	1,047	496	551	Sherwa	212784
1	1	-	7	7	-	300	127	173	Naudiha	212785
-	-	-	-	-	-	159	76	83	Araji Nandpur	212786
-	-	-	-	-	-	3	2	1	Chak Lathia	212787
319	210	109	360	273	87	3,908	1,645	2,263	Bhuili Khas	212788
-----Un-inhabited-----									Lachhimanpur	212789
1	-	1	12	10	2	1,373	623	750	Suraha	212790
1	1	-	19	12	7	748	333	415	Gayaspur	212791
-----Un-inhabited-----									Kasihar	212792
51	1	50	30	3	27	456	242	214	Belhar	212793
3	-	3	2	1	1	526	279	247	Daulatabad	212794
8	3	5	8	3	5	800	410	390	Rampur	212795
1	-	1	6	6	-	459	199	260	Manikpur	212796
2	-	2	4	3	1	284	135	149	Araji Chak Barhia	212797
21	10	11	64	53	11	1,362	551	811	Dhobahi	212798
-	-	-	6	4	2	160	81	79	Araji Karji	212799
-	-	-	28	21	7	792	412	380	Biyarahi	212800
-	-	-	1	-	1	573	200	373	Kharehara	212801
5	2	3	2	2	-	96	50	46	Saraiya Mu. Sherpur	212802
-	-	-	-	-	-	164	85	79	Nonar	212803
1	1	-	7	2	5	708	322	386	Bikasi	212804
-----Un-inhabited-----									Phutauhia	212805
10	2	8	12	5	7	1,319	600	719	Jafarabad	212806
115	60	55	327	170	157	1,104	555	549	Barbhuii	212807
18	12	6	14	9	5	811	366	445	Bisaura Khurd	212808
-	-	-	8	7	1	325	169	156	Shivpur	212809
-	-	-	15	14	1	581	195	386	Ulhopur	212810
-	-	-	-	-	-	408	148	260	Babhani	212811
7	4	3	82	52	30	1,021	424	597	Hazipur	212812
-	-	-	10	7	3	42	24	18	Basawanpur	212813
-----Un-inhabited-----									Araji Sutihar	212814
30	14	16	43	16	27	956	426	530	Sutihar	212815
4	3	1	6	5	1	1,010	379	631	Hinauti Mafi	212816
9	5	4	15	8	7	54	19	35	Almapur	212817
-	-	-	-	-	-	204	98	106	Faridpur	212818

**VILLAGE PRIMARY
C D Block -**

Location code number	Name of Village	Area of Village in hectares	Number of households	Total population (including institutional and houseless population)			Population in the age-group 0-6		
				Persons	Males	Females	Persons	Males	Females
1	2	3	4	5	6	7	8	9	10
212819	Gothaura	131.00	100	560	299	261	75	39	36
212820	Kukuhipur	48.00	178	1,081	573	508	180	94	86
212821	Kauria Khurd	34.91	68	438	224	214	86	41	45
212822	Kauria Kalan	106.14	339	2,178	1,122	1,056	442	233	209
212823	Mahua Bari	78.82	237	1,313	672	641	198	114	84
212824	Dohri	112.98	211	1,426	745	681	260	147	113
212825	Hanumanpur	19.80							
212826	Husenpur	86.03	156	944	487	457	173	84	89
212827	Jigna	203.07	247	1,438	773	665	328	179	149
212828	Dhuria	318.01	436	2,320	1,236	1,084	445	247	198
212829	Dakahi	97.42	95	541	288	253	100	59	41
212830	Madarpur	92.32	228	1,190	620	570	204	107	97
212831	Madapur	82.90	57	381	195	186	75	38	37
212832	Anandipur	87.75	74	424	230	194	55	19	36
212833	Kanchanpur	97.87	87	586	339	247	94	54	40
212834	Paigambarpur	53.04	65	418	245	173	81	47	34
212835	Katia	11.05	10	59	29	30	9	3	6
212836	Khajagipur	50.06	180	1,015	524	491	146	80	66
212837	Jamaluddinpur	18.03							
212838	Jurvi	118.37	225	1,344	721	623	228	135	93
212839	Belkhara	410.00	590	3,741	1,955	1,786	616	311	305
212840	Takia Mu. Jurvi	32.00	4	17	6	11	8	2	6
212841	Shiur	471.00	71	434	223	211	81	35	46
212842	Tendui	61.00	70	433	217	216	69	36	33
212843	Gauspur	49.64	46	278	138	140	51	24	27
212844	Rikhaipur	10.61	3	17	6	11	2	1	1
212845	Lakura	64.52	55	313	162	151	58	29	29
212846	Akbarpur	36.87	15	141	77	64	24	9	15
212847	Bibi Pokhar	44.64	49	304	162	142	61	30	31
212848	Dado	509.00	212	1,217	625	592	217	98	119
212849	Roshanher	101.20	182	985	526	459	183	98	85
212850	Mahmoodpur	49.83	64	398	210	188	45	25	20
212851	Bindpur Kalan	41.86	67	348	182	166	63	35	28
212852	Bindpur Khurd	20.19	102	502	259	243	94	45	49
212853	Dhotai	10.51	1	6	3	3	-	-	-
212854	Ahraura	208.83	197	1,336	692	644	220	112	108
212855	Jasawa	53.32	159	863	436	427	160	76	84
212856	Mahuli	70.62	268	1,574	829	745	270	147	123
212857	Maghwa	56.04	99	685	350	335	118	59	59
212858	Raghunathpur	18.75	1	6	3	3	1	1	-
212859	Gulamipur	2.01	4	21	11	10	4	2	2
212860	Rampur	53.88	17	93	49	44	15	10	5
212861	Manikpur	15.04	688	3,995	2,125	1,870	694	353	341
212862	Ghamahapur	15.02	47	248	131	117	50	22	28
212863	Patti Kalan	128.43	16	99	49	50	18	10	8
212864	Latifpur	838.90	107	609	317	292	128	64	64
212865	Khirihiti	118.00							
212866	Jamaiyatpur	846.68							
212867	Hinauta	909.00	98	552	288	264	111	58	53
212868	Chhato	753.48	82	471	241	230	104	50	54

PRIMARY CENSUS ABSTRACT

CENSUS ABSTRACT

Jamalpur

Scheduled Castes population			Scheduled Tribes population			Literates			Name of Village
Persons	Males	Females	Persons	Males	Females	Persons	Males	Females	
11	12	13	14	15	16	17	18	19	2
101	66	35	-	-	-	365	228	137	Gothaura
242	122	120	42	21	21	535	339	196	Kukuhipur
84	41	43	-	-	-	251	153	98	Kauria Khurd
367	193	174	-	-	-	1,210	725	485	Kauria Kalan
-	-	-	-	-	-	794	471	323	Mahua Bari
352	181	171	-	-	-	788	491	297	Dohri
-----Un-inhabited-----									Hanumanpur
289	142	147	-	-	-	483	293	190	Husenpur
214	124	90	-	-	-	630	398	232	Jigna
791	424	367	-	-	-	989	618	371	Dhuria
-	-	-	-	-	-	274	174	100	Dakahi
388	197	191	-	-	-	737	436	301	Madapur
56	29	27	-	-	-	208	125	83	Madapur
1	-	1	-	-	-	274	192	82	Anandipur
99	60	39	-	-	-	325	217	108	Kanchanpur
156	88	68	-	-	-	242	181	61	Paigambarpur
8	3	5	-	-	-	36	22	14	Katia
243	123	120	-	-	-	669	390	279	Khajagipur
-----Un-inhabited-----									Jamaluddinpur
253	139	114	-	-	-	852	514	338	Jurvi
906	467	439	-	-	-	2,056	1,234	822	Belkhara
17	6	11	-	-	-	2	1	1	Takia Mu. Jurvi
-	-	-	-	-	-	143	95	48	Shiur
136	70	66	-	-	-	191	111	80	Tendui
9	3	6	-	-	-	148	92	56	Gauspur
-	-	-	-	-	-	13	4	9	Rikhaipur
13	7	6	-	-	-	150	90	60	Lakura
-	-	-	-	-	-	69	50	19	Akbarpur
8	5	3	-	-	-	149	93	56	Bibi Pokhar
299	141	158	-	-	-	600	367	233	Dado
237	140	97	-	-	-	534	336	198	Roshanher
101	56	45	-	-	-	317	177	140	Mahmoodpur
323	168	155	-	-	-	175	107	68	Bindpur Kalan
-	-	-	-	-	-	272	178	94	Bindpur Khurd
-	-	-	-	-	-	4	3	1	Dhotai
-	-	-	-	-	-	897	499	398	Ahraura
468	237	231	-	-	-	432	267	165	Jasawa
482	261	221	7	2	5	932	587	345	Mahuli
163	84	79	-	-	-	295	183	112	Maghwa
-	-	-	-	-	-	3	1	2	Raghunathpur
-	-	-	-	-	-	8	5	3	Gulamipur
56	29	27	-	-	-	42	26	16	Rampur
966	527	439	-	-	-	2,088	1,294	794	Manikpur
247	131	116	-	-	-	112	82	30	Ghamahapur
-	-	-	-	-	-	50	26	24	Patti Kalan
260	130	130	-	-	-	184	122	62	Latifpur
-----Un-inhabited-----									Khirihi
-----Un-inhabited-----									Jamaiyatpur
12	8	4	-	-	-	226	132	94	Hinauta
268	136	132	-	-	-	114	76	38	Chhato

VILLAGE PRIMARY
C D Block -

Location code number	Name of Village	Illiterates			Total workers			Main workers		
		Persons	Males	Females	Persons	Males	Females	Persons	Males	Females
		20	21	22	23	24	25	26	27	28
212819	Gothaura	195	71	124	288	148	140	138	87	51
212820	Kukuhipur	546	234	312	538	281	257	163	120	43
212821	Kauria Khurd	187	71	116	203	102	101	96	79	17
212822	Kauria Kalan	968	397	571	801	537	264	186	166	20
212823	Mahua Bari	519	201	318	582	313	269	233	183	50
212824	Dohri	638	254	384	322	304	18	117	111	6
212825	Hanumanpur				-----Un-inhabited-----					
212826	Husenpur	461	194	267	334	231	103	197	171	26
212827	Jigna	808	375	433	384	315	69	281	255	26
212828	Dhuria	1,331	618	713	1,171	662	509	616	482	134
212829	Dakahi	267	114	153	281	144	137	94	71	23
212830	Madarpur	453	184	269	605	342	263	384	269	115
212831	Madapur	173	70	103	200	119	81	119	83	36
212832	Anandipur	150	38	112	126	120	6	121	117	4
212833	Kanchanpur	261	122	139	184	146	38	132	117	15
212834	Paigambarpur	176	64	112	94	88	6	85	81	4
212835	Katia	23	7	16	24	16	8	22	15	7
212836	Khajagipur	346	134	212	356	273	83	271	228	43
212837	Jamaluddinpur				-----Un-inhabited-----					
212838	Jurvi	492	207	285	546	347	199	166	153	13
212839	Belkhara	1,685	721	964	1,582	1,089	493	648	518	130
212840	Takia Mu. Jurvi	15	5	10	6	3	3	-	-	-
212841	Shiur	291	128	163	222	115	107	119	113	6
212842	Tendui	242	106	136	218	111	107	141	110	31
212843	Gauspur	130	46	84	80	69	11	60	60	-
212844	Rikhaipur	4	2	2	5	4	1	3	3	-
212845	Lakura	163	72	91	119	72	47	41	33	8
212846	Akbarpur	72	27	45	57	37	20	24	22	2
212847	Bibi Pokhar	155	69	86	123	78	45	36	33	3
212848	Dado	617	258	359	644	334	310	551	309	242
212849	Roshanher	451	190	261	370	248	122	83	73	10
212850	Mahmoodpur	81	33	48	132	105	27	104	96	8
212851	Bindpur Kalan	173	75	98	203	101	102	46	39	7
212852	Bindpur Khurd	230	81	149	163	122	41	132	117	15
212853	Dhotai	2	-	2	2	2	-	1	1	-
212854	Ahraura	439	193	246	380	343	37	370	335	35
212855	Jasawa	431	169	262	213	202	11	210	199	11
212856	Mahuli	642	242	400	493	372	121	271	223	48
212857	Maghwa	390	167	223	173	165	8	173	165	8
212858	Raghunathpur	3	2	1	2	1	1	2	1	1
212859	Gulamipur	13	6	7	10	5	5	8	4	4
212860	Rampur	51	23	28	24	23	1	23	23	-
212861	Manikpur	1,907	831	1,076	1,759	1,071	688	786	673	113
212862	Ghamahapur	136	49	87	92	57	35	59	54	5
212863	Patti Kalan	49	23	26	38	26	12	17	17	-
212864	Latifpur	425	195	230	197	150	47	135	125	10
212865	Khirihiiti				-----Un-inhabited-----					
212866	Jamaiyatpur				-----Un-inhabited-----					
212867	Hinauta	326	156	170	246	146	100	212	135	77
212868	Chhato	357	165	192	274	142	132	155	119	36

PRIMARY CENSUS ABSTRACT

CENSUS ABSTRACT
Jamalpur

Industrial category of main workers

Household industry												Name of Village
Cultivators			Agricultural labourers			workers			Other workers			
Persons	Males	Females	Persons	Males	Females	Persons	Males	Females	Persons	Males	Females	
29	30	31	32	33	34	35	36	37	38	39	40	2
52	41	11	76	42	34	8	3	5	2	1	1	Gothaura
54	42	12	73	54	19	22	12	10	14	12	2	Kukuhipur
8	6	2	71	60	11	8	8	-	9	5	4	Kauria Khurd
55	53	2	4	4	-	7	7	-	120	102	18	Kauria Kalan
59	47	12	93	69	24	27	18	9	54	49	5	Mahua Bari
75	72	3	-	-	-	6	6	-	36	33	3	Dohri
-----Un-inhabited-----												Hanumanpur
40	32	8	23	16	7	9	8	1	125	115	10	Husenpur
106	96	10	68	62	6	11	9	2	96	88	8	Jigna
154	105	49	105	44	61	15	11	4	342	322	20	Dhuria
18	11	7	21	11	10	1	-	1	54	49	5	Dakahi
152	102	50	92	50	42	11	8	3	129	109	20	Madarpur
59	38	21	10	3	7	14	12	2	36	30	6	Madapur
103	99	4	13	13	-	-	-	-	5	5	-	Anandipur
79	74	5	8	6	2	5	5	-	40	32	8	Kanchanpur
78	75	3	3	3	-	-	-	-	4	3	1	Paigambarpur
5	5	-	2	1	1	9	5	4	6	4	2	Katia
59	56	3	109	88	21	37	33	4	66	51	15	Khajagipur
-----Un-inhabited-----												Jamaluddinpur
93	92	1	6	6	-	6	6	-	61	49	12	Jurvi
168	148	20	270	208	62	64	50	14	146	112	34	Belkhara
-	-	-	-	-	-	-	-	-	-	-	-	Takia Mu. Jurvi
76	74	2	42	39	3	-	-	-	1	-	1	Shiur
59	44	15	61	49	12	5	5	-	16	12	4	Tendui
42	42	-	2	2	-	1	1	-	15	15	-	Gauspur
3	3	-	-	-	-	-	-	-	-	-	-	Rikhaipur
25	20	5	8	8	-	-	-	-	8	5	3	Lakura
23	21	2	1	1	-	-	-	-	-	-	-	Akbarpur
20	20	-	1	-	1	1	1	-	14	12	2	Bibi Pokhar
146	89	57	357	187	170	10	4	6	38	29	9	Dado
16	14	2	20	18	2	12	9	3	35	32	3	Roshanher
55	50	5	17	17	-	-	-	-	32	29	3	Mahmoodpur
10	8	2	8	5	3	9	8	1	19	18	1	Bindpur Kalan
25	21	4	13	7	6	-	-	-	94	89	5	Bindpur Khurd
1	1	-	-	-	-	-	-	-	-	-	-	Dhotai
149	142	7	130	110	20	26	21	5	65	62	3	Ahraura
1	1	-	191	181	10	2	2	-	16	15	1	Jasawa
34	28	6	36	26	10	21	8	13	180	161	19	Mahuli
85	82	3	80	76	4	1	1	-	7	6	1	Maghwa
1	1	-	-	-	-	-	-	-	1	-	1	Raghunathpur
7	4	3	1	-	1	-	-	-	-	-	-	Gulamipur
2	2	-	15	15	-	-	-	-	6	6	-	Rampur
186	169	17	161	121	40	45	19	26	394	364	30	Manikpur
2	2	-	1	-	1	-	-	-	56	52	4	Ghamahapur
-	-	-	-	-	-	4	4	-	13	13	-	Patti Kalan
50	46	4	18	15	3	-	-	-	67	64	3	Latifpur
-----Un-inhabited-----												Khirihiti
-----Un-inhabited-----												Jamaiyatpur
46	25	21	27	8	19	2	-	2	137	102	35	Hinauta
39	31	8	103	78	25	-	-	-	13	10	3	Chhato

VILLAGE PRIMARY
C D Block -

Location code number		Industrial category								
		Marginal workers			Cultivators			Agricultural labourers		
		Persons	Males	Females	Persons	Males	Females	Persons	Males	Females
1	2	41	42	43	44	45	46	47	48	49
212819	Gothaura	150	61	89	1	-	1	139	54	85
212820	Kukuhipur	375	161	214	6	5	1	303	141	162
212821	Kauria Khurd	107	23	84	5	1	4	83	18	65
212822	Kauria Kalan	615	371	244	7	6	1	592	350	242
212823	Mahua Bari	349	130	219	27	5	22	288	117	171
212824	Dohri	205	193	12	2	2	-	16	16	-
212825	Hanumanpur	-----Un-inhabited-----								
212826	Husenpur	137	60	77	18	9	9	15	6	9
212827	Jigna	103	60	43	-	-	-	35	24	11
212828	Dhuria	555	180	375	92	33	59	329	81	248
212829	Dakahi	187	73	114	18	7	11	119	42	77
212830	Madarpur	221	73	148	127	39	88	73	22	51
212831	Madapur	81	36	45	58	28	30	13	1	12
212832	Anandipur	5	3	2	1	-	1	3	3	-
212833	Kanchanpur	52	29	23	1	1	-	6	5	1
212834	Paigambarpur	9	7	2	3	2	1	3	3	-
212835	Katia	2	1	1	-	-	-	2	1	1
212836	Khajagipur	85	45	40	5	5	-	74	34	40
212837	Jamaluddinpur	-----Un-inhabited-----								
212838	Jurvi	380	194	186	176	86	90	194	103	91
212839	Belkhara	934	571	363	60	56	4	339	199	140
212840	Takia Mu. Jurvi	6	3	3	1	1	-	5	2	3
212841	Shiur	103	2	101	68	1	67	34	-	34
212842	Tendui	77	1	76	34	-	34	42	1	41
212843	Gauspur	20	9	11	9	3	6	6	4	2
212844	Rikhaipur	2	1	1	1	1	-	1	-	1
212845	Lakura	78	39	39	16	5	11	62	34	28
212846	Akbarpur	33	15	18	32	15	17	1	-	1
212847	Bibi Pokhar	87	45	42	53	29	24	31	16	15
212848	Dado	93	25	68	10	-	10	79	25	54
212849	Roshanher	287	175	112	20	19	1	113	64	49
212850	Mahmoodpur	28	9	19	2	2	-	26	7	19
212851	Bindpur Kalan	157	62	95	5	1	4	140	52	88
212852	Bindpur Khurd	31	5	26	2	1	1	28	3	25
212853	Dhotai	1	1	-	-	-	-	-	-	-
212854	Ahraura	10	8	2	1	1	-	3	1	2
212855	Jasawa	3	3	-	-	-	-	-	-	-
212856	Mahuli	222	149	73	3	1	2	78	61	17
212857	Maghwa	-	-	-	-	-	-	-	-	-
212858	Raghunathpur	-	-	-	-	-	-	-	-	-
212859	Gulamipur	2	1	1	-	-	-	2	1	1
212860	Rampur	1	-	1	1	-	1	-	-	-
212861	Manikpur	973	398	575	249	48	201	481	198	283
212862	Ghamahapur	33	3	30	1	-	1	28	3	25
212863	Patti Kalan	21	9	12	-	-	-	21	9	12
212864	Latifpur	62	25	37	1	-	1	12	9	3
212865	Khirihi	-----Un-inhabited-----								
212866	Jamaiyatpur	-----Un-inhabited-----								
212867	Hinauta	34	11	23	4	1	3	7	-	7
212868	Chhato	119	23	96	32	4	28	84	17	67

PRIMARY CENSUS ABSTRACT

CENSUS ABSTRACT
Jamalpur

of marginal workers										Location code number	
Household industry workers			Other workers			Non-workers			Name of Village 2		
Persons 50	Males 51	Females 52	Persons 53	Males 54	Females 55	Persons 56	Males 57	Females 58		1	
5	3	2	5	4	1	272	151	121	Gothaura	212819	
45	7	38	21	8	13	543	292	251	Kukhipur	212820	
13	2	11	6	2	4	235	122	113	Kauria Khurd	212821	
1	1	-	15	14	1	1,377	585	792	Kauria Kalan	212822	
27	4	23	7	4	3	731	359	372	Mahua Bari	212823	
4	4	-	183	171	12	1,104	441	663	Dohri	212824	
-----Un-inhabited-----										Hanumanpur	212825
3	1	2	101	44	57	610	256	354	Husenpur	212826	
12	5	7	56	31	25	1,054	458	596	Jigna	212827	
66	10	56	68	56	12	1,149	574	575	Dhuria	212828	
24	4	20	26	20	6	260	144	116	Dakahi	212829	
3	1	2	18	11	7	585	278	307	Madarpur	212830	
7	5	2	3	2	1	181	76	105	Madapur	212831	
-	-	-	1	-	1	298	110	188	Anandipur	212832	
3	1	2	42	22	20	402	193	209	Kanchanpur	212833	
-	-	-	3	2	1	324	157	167	Paigambarpur	212834	
-	-	-	-	-	-	35	13	22	Katia	212835	
-	-	-	6	6	-	659	251	408	Khajagipur	212836	
-----Un-inhabited-----										Jamaluddinpur	212837
2	1	1	8	4	4	798	374	424	Jurvi	212838	
191	67	124	344	249	95	2,159	866	1,293	Belkhara	212839	
-	-	-	-	-	-	11	3	8	Takia Mu. Jurvi	212840	
-	-	-	1	1	-	212	108	104	Shiur	212841	
1	-	1	-	-	-	215	106	109	Tendui	212842	
-	-	-	5	2	3	198	69	129	Gauspur	212843	
-	-	-	-	-	-	12	2	10	Rikhaipur	212844	
-	-	-	-	-	-	194	90	104	Lakura	212845	
-	-	-	-	-	-	84	40	44	Akbarpur	212846	
3	-	3	-	-	-	181	84	97	Bibi Pokhar	212847	
2	-	2	2	-	2	573	291	282	Dado	212848	
84	45	39	70	47	23	615	278	337	Roshanher	212849	
-	-	-	-	-	-	266	105	161	Mahmoodpur	212850	
4	4	-	8	5	3	145	81	64	Bindpur Kalan	212851	
-	-	-	1	1	-	339	137	202	Bindpur Khurd	212852	
1	1	-	-	-	-	4	1	3	Dhotai	212853	
-	-	-	6	6	-	956	349	607	Ahraura	212854	
2	2	-	1	1	-	650	234	416	Jasawa	212855	
39	7	32	102	80	22	1,081	457	624	Mahuli	212856	
-	-	-	-	-	-	512	185	327	Maghwa	212857	
-	-	-	-	-	-	4	2	2	Raghunathpur	212858	
-	-	-	-	-	-	11	6	5	Gulamipur	212859	
-	-	-	-	-	-	69	26	43	Rampur	212860	
84	35	49	159	117	42	2,236	1,054	1,182	Manikpur	212861	
-	-	-	4	-	4	156	74	82	Ghamahapur	212862	
-	-	-	-	-	-	61	23	38	Patti Kalan	212863	
27	4	23	22	12	10	412	167	245	Latifpur	212864	
-----Un-inhabited-----										Khirihiti	212865
-----Un-inhabited-----										Jamaiyatpur	212866
1	-	1	22	10	12	306	142	164	Hinauta	212867	
-	-	-	3	2	1	197	99	98	Chhato	212868	

**Urban PCA-Town wise
Primary Census Abstract**

URBAN PRIMARY

Location code number	Area in Square Kilometre	Name of Town/ Ward	Number of households	Total population (including institutional and houseless population)			Population in the age-group 0-6		
				Persons	Males	Females	Persons	Males	Females
1	2	3	4	5	6	7	8	9	10
Mirzapur-cum-									
801244	Vindhyachal (NPP)	38.85	38,185	2,34,871	1,25,601	1,09,270	30,340	16,151	14,189
0001	Ward No. 1		1,611	9,703	5,211	4,492	1,368	696	672
0002	Ward No. 2		1,711	9,691	5,168	4,523	1,208	653	555
0003	Ward No. 3		977	6,782	3,578	3,204	1,181	612	569
0004	Ward No. 4		1,179	7,470	3,928	3,542	1,042	539	503
0005	Ward No. 5		1,163	6,743	3,677	3,066	927	499	428
0006	Ward No. 6		1,207	7,638	4,159	3,479	1,094	584	510
0007	Ward No. 7		1,234	8,074	4,282	3,792	1,145	597	548
0008	Ward No. 8		1,493	8,853	4,807	4,046	1,034	565	469
0009	Ward No. 9		1,352	8,490	4,486	4,004	1,305	681	624
0010	Ward No. 10		909	5,295	2,931	2,364	851	464	387
0011	Ward No. 11		952	5,527	2,994	2,533	644	347	297
0012	Ward No. 12		777	5,188	2,785	2,403	752	406	346
0013	Ward No. 13		1,197	7,765	4,251	3,514	1,081	584	497
0014	Ward No. 14		800	4,428	2,344	2,084	652	348	304
0015	Ward No. 15		972	6,812	3,659	3,153	1,014	538	476
0016	Ward No. 16		925	5,456	2,870	2,586	691	363	328
0017	Ward No. 17		1,006	6,137	3,225	2,912	686	376	310
0018	Ward No. 18		989	6,104	3,299	2,805	768	413	355
0019	Ward No. 19		1,744	10,108	5,321	4,787	1,248	653	595
0020	Ward No. 20		1,076	6,138	3,264	2,874	646	345	301
0021	Ward No. 21		1,321	8,548	4,507	4,041	1,136	586	550
0022	Ward No. 22		680	4,089	2,190	1,899	510	280	230
0023	Ward No. 23		1,140	6,703	3,459	3,244	725	390	335
0024	Ward No. 24		1,291	8,536	4,957	3,579	936	497	439
0025	Ward No. 25		986	5,682	3,002	2,680	622	336	286
0026	Ward No. 26		801	5,073	2,758	2,315	557	295	262
0027	Ward No. 27		1,160	7,517	3,947	3,570	858	453	405
0028	Ward No. 28		1,010	5,737	3,018	2,719	664	367	297
0029	Ward No. 29		903	6,077	3,296	2,781	988	521	467
0030	Ward No. 30		1,232	7,543	4,049	3,494	1,003	568	435
0031	Ward No. 31		970	5,750	2,989	2,761	673	349	324
0032	Ward No. 32		733	4,259	2,283	1,976	426	246	180
0033	Ward No. 33		963	6,307	3,272	3,035	706	366	340
0034	Ward No. 34		716	5,052	2,638	2,414	537	266	271
0035	Ward No. 35		1,005	5,596	2,997	2,599	662	368	294
801245	Kachhwa (NP)	5.50	2,249	15,958	8,363	7,595	2,240	1,161	1,079
0001	Ward No. 1		255	1,658	875	783	335	173	162
0002	Ward No. 2		201	1,360	680	680	200	108	92
0003	Ward No. 3		205	1,431	748	683	220	118	102
0004	Ward No. 4		164	1,242	661	581	123	65	58
0005	Ward No. 5		198	1,222	632	590	191	85	106
0006	Ward No. 6		183	1,269	667	602	146	78	68
0007	Ward No. 7		180	1,196	637	559	158	75	83
0008	Ward No. 8		177	1,350	701	649	167	99	68
0009	Ward No. 9		178	1,326	696	630	179	90	89
0010	Ward No. 10		209	1,348	717	631	187	92	95
0011	Ward No. 11		138	1,129	599	530	135	66	69
0012	Ward No. 12		161	1,427	750	677	199	112	87
Anurudhpur Purab									
211672	Patti (CT)	1.56	651	4,568	2,445	2,123	790	413	377
0001	Ward No. 1		651	4,568	2,445	2,123	790	413	377
211673	Tilthi (CT)	2.51	1,071	7,665	4,077	3,588	1,120	596	524
0001	Ward No. 1		1,071	7,665	4,077	3,588	1,120	596	524
211674	Kataka (CT)	1.50	720	4,926	2,505	2,421	879	467	412
0001	Ward No. 1		720	4,926	2,505	2,421	879	467	412
211675	Pipara Dand (CT)	2.50	888	5,420	2,923	2,497	877	469	408
0001	Ward No. 1		888	5,420	2,923	2,497	877	469	408
211676	Bharuhana (CT)	0.74	1,100	6,629	3,531	3,098	993	539	454

PRIMARY CENSUS ABSTRACT

CENSUS ABSTRACT

Scheduled Castes population			Scheduled Tribes population			Literates			Name of Town/ Ward
Persons	Males	Females	Persons	Males	Females	Persons	Males	Females	
11	12	13	14	15	16	17	18	19	2
26,700	14,495	12,205	391	204	187	1,56,408	89,938	66,470	Mirzapur-cum-Vindhyachal (NPP)
2,344	1,241	1,103	1	1	-	6,096	3,623	2,473	Ward No. 1
2,522	1,363	1,159	1	-	1	6,652	3,865	2,787	Ward No. 2
1,887	989	898	-	-	-	3,210	1,950	1,260	Ward No. 3
1,428	753	675	40	20	20	5,024	2,847	2,177	Ward No. 4
1,356	736	620	33	18	15	4,199	2,529	1,670	Ward No. 5
1,829	993	836	2	-	2	4,517	2,829	1,688	Ward No. 6
1,377	751	626	25	11	14	5,209	3,103	2,106	Ward No. 7
1,886	1,025	861	25	11	14	6,394	3,711	2,683	Ward No. 8
1,224	658	566	22	13	9	4,660	2,781	1,879	Ward No. 9
1,169	663	506	14	10	4	2,492	1,559	933	Ward No. 10
777	435	342	15	6	9	3,920	2,289	1,631	Ward No. 11
1,225	661	564	4	3	1	2,987	1,787	1,200	Ward No. 12
1,051	593	458	7	4	3	4,970	2,905	2,065	Ward No. 13
405	215	190	-	-	-	2,990	1,747	1,243	Ward No. 14
104	53	51	-	-	-	3,349	2,080	1,269	Ward No. 15
639	326	313	34	17	17	3,539	2,025	1,514	Ward No. 16
380	188	192	-	-	-	4,963	2,691	2,272	Ward No. 17
1,059	567	492	5	3	2	4,011	2,336	1,675	Ward No. 18
677	366	311	3	2	1	6,536	3,744	2,792	Ward No. 19
325	172	153	5	3	2	4,615	2,547	2,068	Ward No. 20
787	426	361	-	-	-	5,194	2,952	2,242	Ward No. 21
84	43	41	-	-	-	2,798	1,601	1,197	Ward No. 22
66	35	31	58	26	32	5,214	2,788	2,426	Ward No. 23
836	537	299	20	15	5	5,923	3,619	2,304	Ward No. 24
170	83	87	13	8	5	4,303	2,351	1,952	Ward No. 25
286	163	123	42	22	20	3,603	2,047	1,556	Ward No. 26
109	48	61	-	-	-	5,548	3,052	2,496	Ward No. 27
121	65	56	13	7	6	4,464	2,426	2,038	Ward No. 28
365	219	146	-	-	-	3,246	2,062	1,184	Ward No. 29
65	32	33	1	-	1	5,201	2,915	2,286	Ward No. 30
73	38	35	2	1	1	4,397	2,355	2,042	Ward No. 31
-	-	-	-	-	-	2,868	1,616	1,252	Ward No. 32
14	9	5	6	3	3	4,890	2,653	2,237	Ward No. 33
-	-	-	-	-	-	3,951	2,113	1,838	Ward No. 34
60	49	11	-	-	-	4,475	2,440	2,035	Ward No. 35
2,369	1,243	1,126	39	19	20	10,846	6,394	4,452	Kachhwa (NP)
741	398	343	-	-	-	985	600	385	Ward No. 1
476	229	247	5	2	3	840	482	358	Ward No. 2
493	261	232	-	-	-	906	556	350	Ward No. 3
233	124	109	-	-	-	873	522	351	Ward No. 4
82	42	40	-	-	-	711	456	255	Ward No. 5
91	43	48	-	-	-	912	542	370	Ward No. 6
-	-	-	-	-	-	919	529	390	Ward No. 7
33	17	16	18	10	8	1,017	567	450	Ward No. 8
54	30	24	1	-	1	858	507	351	Ward No. 9
107	63	44	-	-	-	913	557	356	Ward No. 10
59	36	23	-	-	-	873	478	395	Ward No. 11
-	-	-	15	7	8	1,039	598	441	Ward No. 12
1,507	817	690	-	-	-	2,548	1,728	820	Anurudhpur Purab Patti (CT)
1,507	817	690	-	-	-	2,548	1,728	820	Ward No. 1
1,879	1,005	874	5	2	3	4,667	2,859	1,808	Tilthi (CT)
1,879	1,005	874	5	2	3	4,667	2,859	1,808	Ward No. 1
924	477	447	-	-	-	3,047	1,842	1,205	Kataka (CT)
924	477	447	-	-	-	3,047	1,842	1,205	Ward No. 1
1,971	1,066	905	357	200	157	2,605	1,719	886	Pipara Dand (CT)
1,971	1,066	905	357	200	157	2,605	1,719	886	Ward No. 1
1,187	633	554	31	12	19	3,911	2,309	1,602	Bharuhana (CT)

URBAN PRIMARY

Location code		Illiterates			Total workers			Main workers		
number	Name of Town/ Ward	Persons	Males	Females	Persons	Males	Females	Persons	Males	Females
1	2	20	21	22	23	24	25	26	27	28
Mirzapur-cum-										
801244	Vindhyachal (NPP)	78,463	35,663	42,800	77,247	61,010	16,237	56,326	46,958	9,368
0001	Ward No. 1	3,607	1,588	2,019	2,892	2,361	531	2,074	1,756	318
0002	Ward No. 2	3,039	1,303	1,736	2,743	2,290	453	1,910	1,646	264
0003	Ward No. 3	3,572	1,628	1,944	2,139	1,699	440	1,508	1,217	291
0004	Ward No. 4	2,446	1,081	1,365	2,123	1,769	354	1,567	1,349	218
0005	Ward No. 5	2,544	1,148	1,396	1,912	1,655	257	1,280	1,124	156
0006	Ward No. 6	3,121	1,330	1,791	2,818	2,084	734	2,082	1,541	541
0007	Ward No. 7	2,865	1,179	1,686	2,497	2,005	492	1,612	1,375	237
0008	Ward No. 8	2,459	1,096	1,363	3,119	2,373	746	2,234	1,800	434
0009	Ward No. 9	3,830	1,705	2,125	3,030	2,199	831	1,812	1,413	399
0010	Ward No. 10	2,803	1,372	1,431	1,943	1,487	456	1,491	1,242	249
0011	Ward No. 11	1,607	705	902	2,194	1,565	629	1,599	1,146	453
0012	Ward No. 12	2,201	998	1,203	1,532	1,239	293	1,235	1,006	229
0013	Ward No. 13	2,795	1,346	1,449	3,371	2,282	1,089	2,173	1,676	497
0014	Ward No. 14	1,438	597	841	1,204	1,068	136	1,031	911	120
0015	Ward No. 15	3,463	1,579	1,884	1,863	1,482	381	1,395	1,150	245
0016	Ward No. 16	1,917	845	1,072	1,597	1,283	314	999	875	124
0017	Ward No. 17	1,174	534	640	2,021	1,653	368	1,618	1,352	266
0018	Ward No. 18	2,093	963	1,130	2,663	1,771	892	1,640	1,105	535
0019	Ward No. 19	3,572	1,577	1,995	3,299	2,531	768	2,615	2,202	413
0020	Ward No. 20	1,523	717	806	1,941	1,617	324	1,592	1,377	215
0021	Ward No. 21	3,354	1,555	1,799	2,930	2,274	656	2,328	1,915	413
0022	Ward No. 22	1,291	589	702	892	713	179	477	372	105
0023	Ward No. 23	1,489	671	818	2,643	1,845	798	1,772	1,459	313
0024	Ward No. 24	2,613	1,338	1,275	2,843	2,332	511	1,877	1,647	230
0025	Ward No. 25	1,379	651	728	1,620	1,255	365	1,341	1,087	254
0026	Ward No. 26	1,470	711	759	1,452	1,257	195	961	875	86
0027	Ward No. 27	1,969	895	1,074	2,491	2,031	460	2,003	1,694	309
0028	Ward No. 28	1,273	592	681	1,919	1,581	338	1,691	1,444	247
0029	Ward No. 29	2,831	1,234	1,597	1,784	1,556	228	1,526	1,401	125
0030	Ward No. 30	2,342	1,134	1,208	2,218	1,899	319	1,826	1,618	208
0031	Ward No. 31	1,353	634	719	1,908	1,611	297	1,512	1,339	173
0032	Ward No. 32	1,391	667	724	1,396	1,119	277	983	848	135
0033	Ward No. 33	1,417	619	798	2,039	1,771	268	1,681	1,521	160
0034	Ward No. 34	1,101	525	576	2,061	1,610	451	1,233	1,110	123
0035	Ward No. 35	1,121	557	564	2,150	1,743	407	1,648	1,365	283
801245	Kachhwa (NP)	5,112	1,969	3,143	5,088	4,031	1,057	3,509	3,009	500
0001	Ward No. 1	673	275	398	510	402	108	489	387	102
0002	Ward No. 2	520	198	322	453	296	157	367	274	93
0003	Ward No. 3	525	192	333	415	331	84	272	236	36
0004	Ward No. 4	369	139	230	345	329	16	319	305	14
0005	Ward No. 5	511	176	335	377	292	85	168	126	42
0006	Ward No. 6	357	125	232	356	332	24	281	267	14
0007	Ward No. 7	277	108	169	675	436	239	234	160	74
0008	Ward No. 8	333	134	199	348	308	40	270	240	30
0009	Ward No. 9	468	189	279	310	293	17	265	254	11
0010	Ward No. 10	435	160	275	522	371	151	224	198	26
0011	Ward No. 11	256	121	135	368	324	44	302	277	25
0012	Ward No. 12	388	152	236	409	317	92	318	285	33
Anurudhpur Purab										
211672	Patti (CT)	2,020	717	1,303	1,248	1,098	150	1,004	919	85
0001	Ward No. 1	2,020	717	1,303	1,248	1,098	150	1,004	919	85
211673	Tilthi (CT)	2,998	1,218	1,780	2,178	1,983	195	1,528	1,422	106
0001	Ward No. 1	2,998	1,218	1,780	2,178	1,983	195	1,528	1,422	106
211674	Kataka (CT)	1,879	663	1,216	1,195	1,073	122	840	793	47
0001	Ward No. 1	1,879	663	1,216	1,195	1,073	122	840	793	47
211675	Pipara Dand (CT)	2,815	1,204	1,611	2,018	1,528	490	916	778	138
0001	Ward No. 1	2,815	1,204	1,611	2,018	1,528	490	916	778	138
211676	Bharuhana (CT)	2,718	1,222	1,496	1,800	1,553	247	1,442	1,294	148

PRIMARY CENSUS ABSTRACT

CENSUS ABSTRACT

Industrial category of main workers

Household industry												Name of Town/ Ward
Cultivators			Agricultural labourers			workers			Other workers			
Persons	Males	Females	Persons	Males	Females	Persons	Males	Females	Persons	Males	Females	2
29	30	31	32	33	34	35	36	37	38	39	40	
769	593	176	1,692	1,277	415	9,379	7,108	2,271	44,486	37,980	6,506	Mirzapur-cum-Vindhyachal (NPP)
16	13	3	46	31	15	240	210	30	1,772	1,502	270	Ward No. 1
35	22	13	52	38	14	50	32	18	1,773	1,554	219	Ward No. 2
52	41	11	62	46	16	163	117	46	1,231	1,013	218	Ward No. 3
18	18	-	4	4	-	189	163	26	1,356	1,164	192	Ward No. 4
10	8	2	36	33	3	127	120	7	1,107	963	144	Ward No. 5
22	19	3	267	166	101	600	353	247	1,193	1,003	190	Ward No. 6
6	5	1	15	13	2	137	100	37	1,454	1,257	197	Ward No. 7
17	17	-	64	50	14	368	287	81	1,785	1,446	339	Ward No. 8
11	8	3	7	6	1	400	344	56	1,394	1,055	339	Ward No. 9
115	91	24	195	131	64	127	60	67	1,054	960	94	Ward No. 10
11	7	4	25	17	8	574	308	266	989	814	175	Ward No. 11
8	6	2	39	22	17	266	182	84	922	796	126	Ward No. 12
27	18	9	109	82	27	704	402	302	1,333	1,174	159	Ward No. 13
14	12	2	33	28	5	55	38	17	929	833	96	Ward No. 14
31	27	4	19	9	10	195	127	68	1,150	987	163	Ward No. 15
9	8	1	30	28	2	114	107	7	846	732	114	Ward No. 16
12	9	3	42	34	8	368	320	48	1,196	989	207	Ward No. 17
7	4	3	14	5	9	135	88	47	1,484	1,008	476	Ward No. 18
7	7	-	9	8	1	396	305	91	2,203	1,882	321	Ward No. 19
12	7	5	58	54	4	214	188	26	1,308	1,128	180	Ward No. 20
5	5	-	74	51	23	481	365	116	1,768	1,494	274	Ward No. 21
6	4	2	5	4	1	41	32	9	425	332	93	Ward No. 22
9	8	1	21	20	1	357	259	98	1,385	1,172	213	Ward No. 23
13	11	2	70	59	11	157	126	31	1,637	1,451	186	Ward No. 24
22	18	4	67	59	8	276	188	88	976	822	154	Ward No. 25
3	3	-	8	5	3	90	86	4	860	781	79	Ward No. 26
190	136	54	129	116	13	276	241	35	1,408	1,201	207	Ward No. 27
19	14	5	117	99	18	412	369	43	1,143	962	181	Ward No. 28
6	2	4	23	19	4	196	157	39	1,301	1,223	78	Ward No. 29
11	10	1	10	8	2	134	121	13	1,671	1,479	192	Ward No. 30
22	15	7	6	6	-	354	301	53	1,130	1,017	113	Ward No. 31
10	8	2	16	12	4	175	161	14	782	667	115	Ward No. 32
3	2	1	3	3	-	421	389	32	1,254	1,127	127	Ward No. 33
6	6	-	3	2	1	186	165	21	1,038	937	101	Ward No. 34
4	4	-	14	9	5	401	297	104	1,229	1,055	174	Ward No. 35
254	236	18	435	325	110	955	844	111	1,865	1,604	261	Kachhwa (NP)
19	15	4	259	182	77	6	6	-	205	184	21	Ward No. 1
28	22	6	28	11	17	44	30	14	267	211	56	Ward No. 2
21	20	1	49	45	4	71	52	19	131	119	12	Ward No. 3
6	6	-	1	-	1	230	226	4	82	73	9	Ward No. 4
5	4	1	21	18	3	52	38	14	90	66	24	Ward No. 5
70	68	2	9	9	-	22	19	3	180	171	9	Ward No. 6
2	2	-	-	-	-	16	8	8	216	150	66	Ward No. 7
67	67	-	28	27	1	51	39	12	124	107	17	Ward No. 8
31	29	2	1	1	-	158	152	6	75	72	3	Ward No. 9
1	-	1	1	1	-	34	29	5	188	168	20	Ward No. 10
3	2	1	36	30	6	163	154	9	100	91	9	Ward No. 11
1	1	-	2	1	1	108	91	17	207	192	15	Ward No. 12
65	61	4	82	71	11	73	62	11	784	725	59	Anurudhpur Purab Patti (CT)
65	61	4	82	71	11	73	62	11	784	725	59	Ward No. 1
243	210	33	126	120	6	75	74	1	1,084	1,018	66	Tilthi (CT)
243	210	33	126	120	6	75	74	1	1,084	1,018	66	Ward No. 1
39	36	3	39	33	6	333	323	10	429	401	28	Kataka (CT)
39	36	3	39	33	6	333	323	10	429	401	28	Ward No. 1
106	104	2	171	87	84	54	47	7	585	540	45	Pipara Dand (CT)
106	104	2	171	87	84	54	47	7	585	540	45	Ward No. 1
25	24	1	39	35	4	85	79	6	1,293	1,156	137	Bharuhana (CT)

URBAN PRIMARY

Industrial category

Location code number	Name of Town/ Ward	Marginal workers			Cultivators			Agricultural labourers		
		Persons	Males	Females	Persons	Males	Females	Persons	Males	Females
1	2	41	42	43	44	45	46	47	48	49
Mirzapur-cum-										
801244	Vindhyachal (NPP)	20,921	14,052	6,869	267	152	115	1,952	1,312	640
0001	Ward No. 1	818	605	213	5	2	3	24	17	7
0002	Ward No. 2	833	644	189	17	12	5	34	25	9
0003	Ward No. 3	631	482	149	17	10	7	56	31	25
0004	Ward No. 4	556	420	136	5	3	2	9	6	3
0005	Ward No. 5	632	531	101	6	4	2	27	21	6
0006	Ward No. 6	736	543	193	9	8	1	173	114	59
0007	Ward No. 7	885	630	255	4	4	-	240	152	88
0008	Ward No. 8	885	573	312	9	8	1	184	118	66
0009	Ward No. 9	1,218	786	432	3	1	2	18	7	11
0010	Ward No. 10	452	245	207	13	8	5	41	21	20
0011	Ward No. 11	595	419	176	8	5	3	33	28	5
0012	Ward No. 12	297	233	64	1	-	1	23	12	11
0013	Ward No. 13	1,198	606	592	32	11	21	151	77	74
0014	Ward No. 14	173	157	16	4	4	-	36	35	1
0015	Ward No. 15	468	332	136	3	1	2	30	24	6
0016	Ward No. 16	598	408	190	9	2	7	211	153	58
0017	Ward No. 17	403	301	102	2	1	1	2	2	-
0018	Ward No. 18	1,023	666	357	15	9	6	13	11	2
0019	Ward No. 19	684	329	355	18	8	10	5	4	1
0020	Ward No. 20	349	240	109	7	5	2	36	31	5
0021	Ward No. 21	602	359	243	6	2	4	33	9	24
0022	Ward No. 22	415	341	74	4	2	2	26	24	2
0023	Ward No. 23	871	386	485	3	3	-	2	2	-
0024	Ward No. 24	966	685	281	7	4	3	92	80	12
0025	Ward No. 25	279	168	111	8	6	2	34	26	8
0026	Ward No. 26	491	382	109	8	4	4	10	9	1
0027	Ward No. 27	488	337	151	11	4	7	71	58	13
0028	Ward No. 28	228	137	91	3	2	1	24	15	9
0029	Ward No. 29	258	155	103	3	1	2	74	39	35
0030	Ward No. 30	392	281	111	5	4	1	23	21	2
0031	Ward No. 31	396	272	124	8	7	1	2	2	-
0032	Ward No. 32	413	271	142	2	1	1	189	112	77
0033	Ward No. 33	358	250	108	3	3	-	1	1	-
0034	Ward No. 34	828	500	328	3	1	2	1	1	-
0035	Ward No. 35	502	378	124	6	2	4	24	24	-
801245	Kachhwa (NP)	1,579	1,022	557	41	35	6	423	297	126
0001	Ward No. 1	21	15	6	1	-	1	7	4	3
0002	Ward No. 2	86	22	64	3	-	3	58	9	49
0003	Ward No. 3	143	95	48	6	6	-	72	40	32
0004	Ward No. 4	26	24	2	1	1	-	1	-	1
0005	Ward No. 5	209	166	43	-	-	-	150	136	14
0006	Ward No. 6	75	65	10	23	21	2	23	23	-
0007	Ward No. 7	441	276	165	1	1	-	61	57	4
0008	Ward No. 8	78	68	10	3	3	-	12	8	4
0009	Ward No. 9	45	39	6	-	-	-	1	1	-
0010	Ward No. 10	298	173	125	3	3	-	14	2	12
0011	Ward No. 11	66	47	19	-	-	-	23	17	6
0012	Ward No. 12	91	32	59	-	-	-	1	-	1
Anurudhpur Purab										
211672	Patti (CT)	244	179	65	10	10	-	66	57	9
0001	Ward No. 1	244	179	65	10	10	-	66	57	9
211673	Tilthi (CT)	650	561	89	76	70	6	41	29	12
0001	Ward No. 1	650	561	89	76	70	6	41	29	12
211674	Kataka (CT)	355	280	75	22	21	1	83	76	7
0001	Ward No. 1	355	280	75	22	21	1	83	76	7
211675	Pipara Dand (CT)	1,102	750	352	13	7	6	173	147	26
0001	Ward No. 1	1,102	750	352	13	7	6	173	147	26
211676	Bharuhana (CT)	358	259	99	5	3	2	74	35	39

PRIMARY CENSUS ABSTRACT

CENSUS ABSTRACT

of marginal workers

									Location	
Household industry workers			Other workers			Non-workers			Name of Town/ Ward	code
Persons	Males	Females	Persons	Males	Females	Persons	Males	Females	2	number
50	51	52	53	54	55	56	57	58		1
Mirzapur-cum-										
4,012	2,311	1,701	14,690	10,277	4,413	1,57,624	64,591	93,033	Vindhyachal (NPP)	801244
30	22	8	759	564	195	6,811	2,850	3,961	Ward No. 1	0001
56	24	32	726	583	143	6,948	2,878	4,070	Ward No. 2	0002
84	61	23	474	380	94	4,643	1,879	2,764	Ward No. 3	0003
60	41	19	482	370	112	5,347	2,159	3,188	Ward No. 4	0004
61	56	5	538	450	88	4,831	2,022	2,809	Ward No. 5	0005
89	52	37	465	369	96	4,820	2,075	2,745	Ward No. 6	0006
48	32	16	593	442	151	5,577	2,277	3,300	Ward No. 7	0007
98	62	36	594	385	209	5,734	2,434	3,300	Ward No. 8	0008
504	287	217	693	491	202	5,460	2,287	3,173	Ward No. 9	0009
204	103	101	194	113	81	3,352	1,444	1,908	Ward No. 10	0010
71	32	39	483	354	129	3,333	1,429	1,904	Ward No. 11	0011
94	81	13	179	140	39	3,656	1,546	2,110	Ward No. 12	0012
598	289	309	417	229	188	4,394	1,969	2,425	Ward No. 13	0013
5	3	2	128	115	13	3,224	1,276	1,948	Ward No. 14	0014
249	164	85	186	143	43	4,949	2,177	2,772	Ward No. 15	0015
75	69	6	303	184	119	3,859	1,587	2,272	Ward No. 16	0016
186	155	31	213	143	70	4,116	1,572	2,544	Ward No. 17	0017
206	80	126	789	566	223	3,441	1,528	1,913	Ward No. 18	0018
293	88	205	368	229	139	6,809	2,790	4,019	Ward No. 19	0019
87	27	60	219	177	42	4,197	1,647	2,550	Ward No. 20	0020
133	74	59	430	274	156	5,618	2,233	3,385	Ward No. 21	0021
49	42	7	336	273	63	3,197	1,477	1,720	Ward No. 22	0022
45	14	31	821	367	454	4,060	1,614	2,446	Ward No. 23	0023
84	55	29	783	546	237	5,693	2,625	3,068	Ward No. 24	0024
40	25	15	197	111	86	4,062	1,747	2,315	Ward No. 25	0025
88	70	18	385	299	86	3,621	1,501	2,120	Ward No. 26	0026
111	64	47	295	211	84	5,026	1,916	3,110	Ward No. 27	0027
18	12	6	183	108	75	3,818	1,437	2,381	Ward No. 28	0028
27	20	7	154	95	59	4,293	1,740	2,553	Ward No. 29	0029
25	18	7	339	238	101	5,325	2,150	3,175	Ward No. 30	0030
47	27	20	339	236	103	3,842	1,378	2,464	Ward No. 31	0031
16	10	6	206	148	58	2,863	1,164	1,699	Ward No. 32	0032
55	42	13	299	204	95	4,268	1,501	2,767	Ward No. 33	0033
92	50	42	732	448	284	2,991	1,028	1,963	Ward No. 34	0034
84	60	24	388	292	96	3,446	1,254	2,192	Ward No. 35	0035
373	220	153	742	470	272	10,870	4,332	6,538	Kachhwa (NP)	801245
1	-	1	12	11	1	1,148	473	675	Ward No. 1	0001
5	2	3	20	11	9	907	384	523	Ward No. 2	0002
44	34	10	21	15	6	1,016	417	599	Ward No. 3	0003
17	16	1	7	7	-	897	332	565	Ward No. 4	0004
23	9	14	36	21	15	845	340	505	Ward No. 5	0005
13	7	6	16	14	2	913	335	578	Ward No. 6	0006
90	82	8	289	136	153	521	201	320	Ward No. 7	0007
11	6	5	52	51	1	1,002	393	609	Ward No. 8	0008
26	21	5	18	17	1	1,016	403	613	Ward No. 9	0009
65	21	44	216	147	69	826	346	480	Ward No. 10	0010
12	6	6	31	24	7	761	275	486	Ward No. 11	0011
66	16	50	24	16	8	1,018	433	585	Ward No. 12	0012
Anurudhpur Purab										
39	15	24	129	97	32	3,320	1,347	1,973	Patti (CT)	211672
39	15	24	129	97	32	3,320	1,347	1,973	Ward No. 1	0001
5	3	2	528	459	69	5,487	2,094	3,393	Tilthi (CT)	211673
5	3	2	528	459	69	5,487	2,094	3,393	Ward No. 1	0001
133	81	52	117	102	15	3,731	1,432	2,299	Kataka (CT)	211674
133	81	52	117	102	15	3,731	1,432	2,299	Ward No. 1	0001
90	67	23	826	529	297	3,402	1,395	2,007	Pipara Dand (CT)	211675
90	67	23	826	529	297	3,402	1,395	2,007	Ward No. 1	0001
43	20	23	236	201	35	4,829	1,978	2,851	Bharuhana (CT)	211676

URBAN PRIMARY

Location code number	Area in Square Kilometre	Name of Town/ Ward	Number of households	Total population (including institutional and houseless population)			Population in the age-group 0-6		
				Persons	Males	Females	Persons	Males	Females
1	2	3	4	5	6	7	8	9	10
0001		Ward No. 1	1,100	6,629	3,531	3,098	993	539	454
801246	14.00	Chunar (NPP)	5,951	37,185	19,647	17,538	4,926	2,519	2,407
0001		Ward No. 1	241	1,459	768	691	231	120	111
0002		Ward No. 2	154	1,037	571	466	161	83	78
0003		Ward No. 3	175	1,196	639	557	199	99	100
0004		Ward No. 4	203	1,310	714	596	138	80	58
0005		Ward No. 5	277	1,727	921	806	248	120	128
0006		Ward No. 6	248	1,092	603	489	107	45	62
0007		Ward No. 7	245	1,494	761	733	179	86	93
0008		Ward No. 8	208	1,473	737	736	202	97	105
0009		Ward No. 9	247	1,704	883	821	233	116	117
0010		Ward No. 10	163	1,131	603	528	168	82	86
0011		Ward No. 11	312	1,970	1,040	930	278	161	117
0012		Ward No. 12	296	1,864	921	943	266	126	140
0013		Ward No. 13	395	2,018	1,019	999	224	111	113
0014		Ward No. 14	228	1,316	715	601	141	77	64
0015		Ward No. 15	305	1,766	945	821	298	170	128
0016		Ward No. 16	266	1,485	755	730	200	97	103
0017		Ward No. 17	185	1,148	593	555	170	84	86
0018		Ward No. 18	228	1,380	701	679	158	87	71
0019		Ward No. 19	161	1,035	528	507	127	51	76
0020		Ward No. 20	196	1,417	766	651	222	132	90
0021		Ward No. 21	282	2,103	1,351	752	187	90	97
0022		Ward No. 22	147	1,097	562	535	137	74	63
0023		Ward No. 23	218	1,396	694	702	169	77	92
0024		Ward No. 24	193	1,264	655	609	148	77	71
0025		Ward No. 25	378	2,303	1,202	1,101	335	177	158
801247	4.80	Ahraura (NPP)	3,980	24,967	13,203	11,764	3,837	1,988	1,849
0001		Ward No. 1	285	1,631	882	749	295	152	143
0002		Ward No. 2	200	1,238	661	577	208	114	94
0003		Ward No. 3	162	968	528	440	195	109	86
0004		Ward No. 4	157	1,013	529	484	198	101	97
0005		Ward No. 5	135	819	433	386	154	85	69
0006		Ward No. 6	119	775	407	368	119	64	55
0007		Ward No. 7	125	1,028	536	492	140	73	67
0008		Ward No. 8	161	1,159	615	544	218	126	92
0009		Ward No. 9	181	997	529	468	137	80	57
0010		Ward No. 10	140	773	413	360	114	59	55
0011		Ward No. 11	180	1,096	586	510	139	73	66
0012		Ward No. 12	162	924	475	449	127	53	74
0013		Ward No. 13	168	962	524	438	138	72	66
0014		Ward No. 14	138	835	442	393	111	50	61
0015		Ward No. 15	158	948	497	451	151	79	72
0016		Ward No. 16	162	1,106	581	525	191	96	95
0017		Ward No. 17	192	1,119	592	527	162	84	78
0018		Ward No. 18	113	786	392	394	113	56	57
0019		Ward No. 19	192	1,089	606	483	122	71	51
0020		Ward No. 20	140	927	488	439	102	50	52
0021		Ward No. 21	90	881	467	414	133	68	65
0022		Ward No. 22	158	1,043	534	509	158	64	94
0023		Ward No. 23	157	871	451	420	123	64	59
0024		Ward No. 24	153	1,114	589	525	170	88	82
0025		Ward No. 25	152	865	446	419	119	57	62
212949	1.26	Garauri (CT)	807	5,378	2,869	2,509	854	478	376
0001		Ward No. 1	807	5,378	2,869	2,509	854	478	376

PRIMARY CENSUS ABSTRACT

CENSUS ABSTRACT

Scheduled Castes population			Scheduled Tribes population			Literates			Name of Town/ Ward
Persons	Males	Females	Persons	Males	Females	Persons	Males	Females	
11	12	13	14	15	16	17	18	19	2
1,187	633	554	31	12	19	3,911	2,309	1,602	Ward No. 1
5,657	3,053	2,604	119	68	51	24,674	14,442	10,232	Chunar (NPP)
709	385	324	-	-	-	695	405	290	Ward No. 1
467	260	207	-	-	-	592	387	205	Ward No. 2
333	185	148	-	-	-	692	420	272	Ward No. 3
425	230	195	-	-	-	972	558	414	Ward No. 4
332	172	160	-	-	-	1,080	652	428	Ward No. 5
136	78	58	4	2	2	821	511	310	Ward No. 6
364	188	176	-	-	-	1,073	599	474	Ward No. 7
283	140	143	3	2	1	921	524	397	Ward No. 8
141	75	66	12	6	6	1,084	620	464	Ward No. 9
111	52	59	53	32	21	634	396	238	Ward No. 10
269	138	131	-	-	-	1,352	780	572	Ward No. 11
299	144	155	-	-	-	1,265	687	578	Ward No. 12
254	124	130	6	1	5	1,380	781	599	Ward No. 13
177	94	83	-	-	-	982	567	415	Ward No. 14
106	57	49	-	-	-	884	555	329	Ward No. 15
243	113	130	-	-	-	1,062	598	464	Ward No. 16
135	69	66	-	-	-	668	387	281	Ward No. 17
59	33	26	-	-	-	936	536	400	Ward No. 18
218	106	112	-	-	-	591	346	245	Ward No. 19
120	67	53	-	-	-	937	541	396	Ward No. 20
298	252	46	41	25	16	1,609	1,170	439	Ward No. 21
12	5	7	-	-	-	859	455	404	Ward No. 22
-	-	-	-	-	-	1,156	597	559	Ward No. 23
21	11	10	-	-	-	944	519	425	Ward No. 24
145	75	70	-	-	-	1,485	851	634	Ward No. 25
4,982	2,622	2,360	1	1	-	15,037	8,873	6,164	Ahraura (NPP)
978	510	468	-	-	-	728	461	267	Ward No. 1
351	194	157	-	-	-	685	418	267	Ward No. 2
379	211	168	-	-	-	518	324	194	Ward No. 3
397	201	196	-	-	-	522	300	222	Ward No. 4
386	205	181	-	-	-	322	190	132	Ward No. 5
243	122	121	-	-	-	513	300	213	Ward No. 6
410	208	202	-	-	-	654	380	274	Ward No. 7
190	102	88	1	1	-	645	387	258	Ward No. 8
343	185	158	-	-	-	488	305	183	Ward No. 9
23	9	14	-	-	-	452	282	170	Ward No. 10
55	26	29	-	-	-	818	469	349	Ward No. 11
113	62	51	-	-	-	479	290	189	Ward No. 12
105	60	45	-	-	-	575	366	209	Ward No. 13
113	63	50	-	-	-	442	270	172	Ward No. 14
50	25	25	-	-	-	644	348	296	Ward No. 15
380	203	177	-	-	-	684	389	295	Ward No. 16
185	101	84	-	-	-	642	396	246	Ward No. 17
68	30	38	-	-	-	580	313	267	Ward No. 18
41	24	17	-	-	-	741	458	283	Ward No. 19
23	13	10	-	-	-	593	340	253	Ward No. 20
42	22	20	-	-	-	558	315	243	Ward No. 21
-	-	-	-	-	-	677	395	282	Ward No. 22
83	36	47	-	-	-	664	361	303	Ward No. 23
21	7	14	-	-	-	748	445	303	Ward No. 24
3	3	-	-	-	-	665	371	294	Ward No. 25
363	196	167	1	1	-	3,356	1,880	1,476	Garauri (CT)
363	196	167	1	1	-	3,356	1,880	1,476	Ward No. 1

URBAN PRIMARY

Location code		Illiterates			Total workers			Main workers		
number	Name of Town/ Ward	Persons	Males	Females	Persons	Males	Females	Persons	Males	Females
1	2	20	21	22	23	24	25	26	27	28
0001	Ward No. 1	2,718	1,222	1,496	1,800	1,553	247	1,442	1,294	148
801246	Chunar (NPP)	12,511	5,205	7,306	11,901	9,515	2,386	7,986	6,838	1,148
0001	Ward No. 1	764	363	401	395	336	59	335	285	50
0002	Ward No. 2	445	184	261	254	249	5	190	187	3
0003	Ward No. 3	504	219	285	363	313	50	109	94	15
0004	Ward No. 4	338	156	182	376	308	68	274	228	46
0005	Ward No. 5	647	269	378	649	443	206	453	317	136
0006	Ward No. 6	271	92	179	304	277	27	239	226	13
0007	Ward No. 7	421	162	259	467	372	95	274	234	40
0008	Ward No. 8	552	213	339	523	361	162	167	138	29
0009	Ward No. 9	620	263	357	603	429	174	155	144	11
0010	Ward No. 10	497	207	290	378	288	90	65	60	5
0011	Ward No. 11	618	260	358	611	460	151	299	257	42
0012	Ward No. 12	599	234	365	432	375	57	385	349	36
0013	Ward No. 13	638	238	400	713	478	235	631	464	167
0014	Ward No. 14	334	148	186	397	349	48	172	150	22
0015	Ward No. 15	882	390	492	783	518	265	400	305	95
0016	Ward No. 16	423	157	266	401	340	61	387	329	58
0017	Ward No. 17	480	206	274	394	301	93	348	279	69
0018	Ward No. 18	444	165	279	388	335	53	337	297	40
0019	Ward No. 19	444	182	262	267	232	35	170	158	12
0020	Ward No. 20	480	225	255	448	360	88	334	286	48
0021	Ward No. 21	494	181	313	1,101	980	121	987	924	63
0022	Ward No. 22	238	107	131	337	287	50	328	280	48
0023	Ward No. 23	240	97	143	364	324	40	316	289	27
0024	Ward No. 24	320	136	184	351	303	48	274	251	23
0025	Ward No. 25	818	351	467	602	497	105	357	307	50
801247	Ahraura (NPP)	9,930	4,330	5,600	8,323	6,242	2,081	6,172	5,048	1,124
0001	Ward No. 1	903	421	482	702	444	258	240	211	29
0002	Ward No. 2	553	243	310	421	322	99	358	304	54
0003	Ward No. 3	450	204	246	346	245	101	268	216	52
0004	Ward No. 4	491	229	262	415	244	171	365	221	144
0005	Ward No. 5	497	243	254	309	196	113	137	108	29
0006	Ward No. 6	262	107	155	286	196	90	147	117	30
0007	Ward No. 7	374	156	218	287	246	41	267	235	32
0008	Ward No. 8	514	228	286	412	286	126	337	270	67
0009	Ward No. 9	509	224	285	348	234	114	91	60	31
0010	Ward No. 10	321	131	190	205	195	10	199	189	10
0011	Ward No. 11	278	117	161	304	270	34	249	224	25
0012	Ward No. 12	445	185	260	267	227	40	248	213	35
0013	Ward No. 13	387	158	229	490	272	218	393	224	169
0014	Ward No. 14	393	172	221	214	206	8	206	198	8
0015	Ward No. 15	304	149	155	265	214	51	253	203	50
0016	Ward No. 16	422	192	230	365	263	102	143	123	20
0017	Ward No. 17	477	196	281	376	296	80	371	292	79
0018	Ward No. 18	206	79	127	254	229	25	245	222	23
0019	Ward No. 19	348	148	200	420	301	119	361	277	84
0020	Ward No. 20	334	148	186	216	188	28	207	184	23
0021	Ward No. 21	323	152	171	253	235	18	252	234	18
0022	Ward No. 22	366	139	227	273	237	36	192	178	14
0023	Ward No. 23	207	90	117	238	217	21	223	203	20
0024	Ward No. 24	366	144	222	412	264	148	176	128	48
0025	Ward No. 25	200	75	125	245	215	30	244	214	30
212949	Garauri (CT)	2,022	989	1,033	1,576	1,126	450	1,020	797	223
0001	Ward No. 1	2,022	989	1,033	1,576	1,126	450	1,020	797	223

PRIMARY CENSUS ABSTRACT

CENSUS ABSTRACT

Industrial category of main workers													Name of Town/ Ward 2
Household industry													
Cultivators			Agricultural labourers			workers			Other workers				
Persons	Males	Females	Persons	Males	Females	Persons	Males	Females	Persons	Males	Females		
29	30	31	32	33	34	35	36	37	38	39	40		
25	24	1	39	35	4	85	79	6	1,293	1,156	137	Ward No. 1	
424	385	39	454	335	119	960	750	210	6,148	5,368	780	Chunar (NPP)	
14	14	-	112	92	20	12	11	1	197	168	29	Ward No. 1	
59	58	1	-	-	-	-	-	-	131	129	2	Ward No. 2	
1	1	-	5	4	1	25	25	-	78	64	14	Ward No. 3	
5	4	1	2	1	1	56	46	10	211	177	34	Ward No. 4	
36	29	7	21	17	4	209	119	90	187	152	35	Ward No. 5	
3	3	-	2	2	-	17	16	1	217	205	12	Ward No. 6	
41	35	6	32	17	15	36	33	3	165	149	16	Ward No. 7	
4	4	-	1	1	-	44	28	16	118	105	13	Ward No. 8	
-	-	-	11	11	-	22	21	1	122	112	10	Ward No. 9	
11	11	-	6	6	-	-	-	-	48	43	5	Ward No. 10	
32	26	6	33	26	7	36	33	3	198	172	26	Ward No. 11	
106	100	6	7	6	1	3	2	1	269	241	28	Ward No. 12	
12	6	6	20	18	2	37	24	13	562	416	146	Ward No. 13	
1	1	-	4	4	-	42	31	11	125	114	11	Ward No. 14	
35	34	1	58	45	13	25	21	4	282	205	77	Ward No. 15	
17	15	2	31	23	8	24	24	-	315	267	48	Ward No. 16	
6	6	-	16	4	12	52	33	19	274	236	38	Ward No. 17	
17	15	2	14	11	3	59	53	6	247	218	29	Ward No. 18	
1	1	-	26	22	4	92	89	3	51	46	5	Ward No. 19	
2	2	-	2	2	-	82	70	12	248	212	36	Ward No. 20	
3	3	-	36	12	24	2	-	2	946	909	37	Ward No. 21	
-	-	-	1	1	-	25	19	6	302	260	42	Ward No. 22	
1	1	-	1	1	-	1	1	-	313	286	27	Ward No. 23	
5	5	-	8	7	1	23	23	-	238	216	22	Ward No. 24	
12	11	1	5	2	3	36	28	8	304	266	38	Ward No. 25	
385	330	55	946	667	279	797	551	246	4,044	3,500	544	Ahraura (NPP)	
4	4	-	5	3	2	32	17	15	199	187	12	Ward No. 1	
10	9	1	39	29	10	55	32	23	254	234	20	Ward No. 2	
40	23	17	3	2	1	6	3	3	219	188	31	Ward No. 3	
8	7	1	202	115	87	12	7	5	143	92	51	Ward No. 4	
1	1	-	55	34	21	9	8	1	72	65	7	Ward No. 5	
3	2	1	-	-	-	57	46	11	87	69	18	Ward No. 6	
1	1	-	10	10	-	46	36	10	210	188	22	Ward No. 7	
16	14	2	40	25	15	73	34	39	208	197	11	Ward No. 8	
20	17	3	11	8	3	19	7	12	41	28	13	Ward No. 9	
47	42	5	118	115	3	17	17	-	17	15	2	Ward No. 10	
18	17	1	21	19	2	31	27	4	179	161	18	Ward No. 11	
66	54	12	4	4	-	17	11	6	161	144	17	Ward No. 12	
36	31	5	33	7	26	10	7	3	314	179	135	Ward No. 13	
8	8	-	3	3	-	5	5	-	190	182	8	Ward No. 14	
6	4	2	5	3	2	229	185	44	13	11	2	Ward No. 15	
11	11	-	-	-	-	4	3	1	128	109	19	Ward No. 16	
47	44	3	156	92	64	8	6	2	160	150	10	Ward No. 17	
2	2	-	-	-	-	14	14	-	229	206	23	Ward No. 18	
1	1	-	165	127	38	15	7	8	180	142	38	Ward No. 19	
1	1	-	26	26	-	19	8	11	161	149	12	Ward No. 20	
-	-	-	-	-	-	12	7	5	240	227	13	Ward No. 21	
9	9	-	47	42	5	11	10	1	125	117	8	Ward No. 22	
1	1	-	-	-	-	7	5	2	215	197	18	Ward No. 23	
24	22	2	3	3	-	77	38	39	72	65	7	Ward No. 24	
5	5	-	-	-	-	12	11	1	227	198	29	Ward No. 25	
60	57	3	105	88	17	560	419	141	295	233	62	Garauri (CT)	
60	57	3	105	88	17	560	419	141	295	233	62	Ward No. 1	

URBAN PRIMARY

Industrial category

Location code number	Name of Town/ Ward	Marginal workers			Cultivators			Agricultural labourers		
		Persons	Males	Females	Persons	Males	Females	Persons	Males	Females
1	2	41	42	43	44	45	46	47	48	49
0001	Ward No. 1	358	259	99	5	3	2	74	35	39
801246	Chunar (NPP)	3,915	2,677	1,238	78	59	19	577	315	262
0001	Ward No. 1	60	51	9	4	4	-	14	12	2
0002	Ward No. 2	64	62	2	-	-	-	2	2	-
0003	Ward No. 3	254	219	35	3	3	-	48	45	3
0004	Ward No. 4	102	80	22	-	-	-	10	3	7
0005	Ward No. 5	196	126	70	8	5	3	41	24	17
0006	Ward No. 6	65	51	14	1	1	-	4	3	1
0007	Ward No. 7	193	138	55	1	1	-	52	30	22
0008	Ward No. 8	356	223	133	3	1	2	25	19	6
0009	Ward No. 9	448	285	163	-	-	-	30	9	21
0010	Ward No. 10	313	228	85	2	2	-	53	22	31
0011	Ward No. 11	312	203	109	11	10	1	40	27	13
0012	Ward No. 12	47	26	21	6	5	1	9	4	5
0013	Ward No. 13	82	14	68	4	3	1	31	3	28
0014	Ward No. 14	225	199	26	8	7	1	28	25	3
0015	Ward No. 15	383	213	170	20	11	9	76	30	46
0016	Ward No. 16	14	11	3	2	2	-	-	-	-
0017	Ward No. 17	46	22	24	-	-	-	7	4	3
0018	Ward No. 18	51	38	13	-	-	-	19	18	1
0019	Ward No. 19	97	74	23	1	1	-	26	23	3
0020	Ward No. 20	114	74	40	1	1	-	6	4	2
0021	Ward No. 21	114	56	58	-	-	-	14	2	12
0022	Ward No. 22	9	7	2	-	-	-	-	-	-
0023	Ward No. 23	48	35	13	1	1	-	2	1	1
0024	Ward No. 24	77	52	25	1	1	-	10	-	10
0025	Ward No. 25	245	190	55	1	-	1	30	5	25
801247	Ahraura (NPP)	2,151	1,194	957	35	17	18	606	349	257
0001	Ward No. 1	462	233	229	2	1	1	37	12	25
0002	Ward No. 2	63	18	45	-	-	-	2	-	2
0003	Ward No. 3	78	29	49	5	3	2	21	2	19
0004	Ward No. 4	50	23	27	-	-	-	41	18	23
0005	Ward No. 5	172	88	84	-	-	-	165	82	83
0006	Ward No. 6	139	79	60	5	2	3	1	-	1
0007	Ward No. 7	20	11	9	-	-	-	-	-	-
0008	Ward No. 8	75	16	59	1	-	1	8	2	6
0009	Ward No. 9	257	174	83	1	1	-	207	151	56
0010	Ward No. 10	6	6	-	-	-	-	1	1	-
0011	Ward No. 11	55	46	9	1	-	1	12	9	3
0012	Ward No. 12	19	14	5	-	-	-	3	1	2
0013	Ward No. 13	97	48	49	8	3	5	13	2	11
0014	Ward No. 14	8	8	-	-	-	-	5	5	-
0015	Ward No. 15	12	11	1	2	2	-	4	4	-
0016	Ward No. 16	222	140	82	5	4	1	15	12	3
0017	Ward No. 17	5	4	1	-	-	-	-	-	-
0018	Ward No. 18	9	7	2	-	-	-	-	-	-
0019	Ward No. 19	59	24	35	2	1	1	29	14	15
0020	Ward No. 20	9	4	5	-	-	-	-	-	-
0021	Ward No. 21	1	1	-	-	-	-	-	-	-
0022	Ward No. 22	81	59	22	2	-	2	9	9	-
0023	Ward No. 23	15	14	1	-	-	-	1	1	-
0024	Ward No. 24	236	136	100	1	-	1	32	24	8
0025	Ward No. 25	1	1	-	-	-	-	-	-	-
212949	Garauri (CT)	556	329	227	9	9	-	159	113	46
0001	Ward No. 1	556	329	227	9	9	-	159	113	46

PRIMARY CENSUS ABSTRACT

CENSUS ABSTRACT

of marginal workers											Location code
Household industry workers			Other workers			Non-workers			Name of Town/ Ward	number	
Persons	Males	Females	Persons	Males	Females	Persons	Males	Females			2
50	51	52	53	54	55	56	57	58			
43	20	23	236	201	35	4,829	1,978	2,851	Ward No. 1	0001	
825	475	350	2,435	1,828	607	25,284	10,132	15,152	Chunar (NPP)	801246	
6	6	-	36	29	7	1,064	432	632	Ward No. 1	0001	
-	-	-	62	60	2	783	322	461	Ward No. 2	0002	
48	32	16	155	139	16	833	326	507	Ward No. 3	0003	
17	13	4	75	64	11	934	406	528	Ward No. 4	0004	
88	51	37	59	46	13	1,078	478	600	Ward No. 5	0005	
4	2	2	56	45	11	788	326	462	Ward No. 6	0006	
19	10	9	121	97	24	1,027	389	638	Ward No. 7	0007	
96	34	62	232	169	63	950	376	574	Ward No. 8	0008	
96	56	40	322	220	102	1,101	454	647	Ward No. 9	0009	
11	8	3	247	196	51	753	315	438	Ward No. 10	0010	
55	26	29	206	140	66	1,359	580	779	Ward No. 11	0011	
7	2	5	25	15	10	1,432	546	886	Ward No. 12	0012	
2	-	2	45	8	37	1,305	541	764	Ward No. 13	0013	
54	47	7	135	120	15	919	366	553	Ward No. 14	0014	
197	110	87	90	62	28	983	427	556	Ward No. 15	0015	
-	-	-	12	9	3	1,084	415	669	Ward No. 16	0016	
16	6	10	23	12	11	754	292	462	Ward No. 17	0017	
1	-	1	31	20	11	992	366	626	Ward No. 18	0018	
46	33	13	24	17	7	768	296	472	Ward No. 19	0019	
44	24	20	63	45	18	969	406	563	Ward No. 20	0020	
-	-	-	100	54	46	1,002	371	631	Ward No. 21	0021	
1	1	-	8	6	2	760	275	485	Ward No. 22	0022	
1	-	1	44	33	11	1,032	370	662	Ward No. 23	0023	
12	11	1	54	40	14	913	352	561	Ward No. 24	0024	
4	3	1	210	182	28	1,701	705	996	Ward No. 25	0025	
547	261	286	963	567	396	16,644	6,961	9,683	Ahraura (NPP)	801247	
20	12	8	403	208	195	929	438	491	Ward No. 1	0001	
36	-	36	25	18	7	817	339	478	Ward No. 2	0002	
2	1	1	50	23	27	622	283	339	Ward No. 3	0003	
1	-	1	8	5	3	598	285	313	Ward No. 4	0004	
1	-	1	6	6	-	510	237	273	Ward No. 5	0005	
60	38	22	73	39	34	489	211	278	Ward No. 6	0006	
5	3	2	15	8	7	741	290	451	Ward No. 7	0007	
52	2	50	14	12	2	747	329	418	Ward No. 8	0008	
17	3	14	32	19	13	649	295	354	Ward No. 9	0009	
-	-	-	5	5	-	568	218	350	Ward No. 10	0010	
12	10	2	30	27	3	792	316	476	Ward No. 11	0011	
2	1	1	14	12	2	657	248	409	Ward No. 12	0012	
1	1	-	75	42	33	472	252	220	Ward No. 13	0013	
-	-	-	3	3	-	621	236	385	Ward No. 14	0014	
3	3	-	3	2	1	683	283	400	Ward No. 15	0015	
154	92	62	48	32	16	741	318	423	Ward No. 16	0016	
3	2	1	2	2	-	743	296	447	Ward No. 17	0017	
-	-	-	9	7	2	532	163	369	Ward No. 18	0018	
2	-	2	26	9	17	669	305	364	Ward No. 19	0019	
4	-	4	5	4	1	711	300	411	Ward No. 20	0020	
-	-	-	1	1	-	628	232	396	Ward No. 21	0021	
17	5	12	53	45	8	770	297	473	Ward No. 22	0022	
-	-	-	14	13	1	633	234	399	Ward No. 23	0023	
155	88	67	48	24	24	702	325	377	Ward No. 24	0024	
-	-	-	1	1	-	620	231	389	Ward No. 25	0025	
212	134	78	176	73	103	3,802	1,743	2,059	Garauri (CT)	212949	
212	134	78	176	73	103	3,802	1,743	2,059	Ward No. 1	0001	

Section – II

Tables based on Households

Amenities and Assets

(Rural /Urban) at District and

Sub-District level

Table -1: Households by Ownership Status and by Number of Dwelling rooms occupied in the District, 2011

Name of district	Ownership status	Number of dwelling rooms	Number of households								
			Total			Scheduled Castes			Scheduled Tribes		
			Total	Rural	Urban	Total	Rural	Urban	Total	Rural	Urban
1	2	3	4	5	6	7	8	9	10	11	12
	Owned	No exclusive room	7,619	6,544	1,075	2,070	1,893	177	136	112	24
		One room	107,982	96,120	11,862	45,262	42,052	3,210	1,827	1,557	270
		Two rooms	122,805	107,062	15,743	40,033	37,175	2,858	2,086	1,762	324
		Three rooms	58,932	50,727	8,205	15,022	13,874	1,148	776	644	132
		3+ rooms	84,034	70,975	13,059	12,156	10,827	1,329	998	764	234
	Rented	No exclusive room	198	55	143	32	17	15	6	6	-
		One room	2,361	674	1,687	429	186	243	97	27	70
		Two rooms	2,574	929	1,645	423	273	150	106	30	76
		Three rooms	735	313	422	95	57	38	21	11	10
		3+ rooms	602	236	366	67	34	33	32	22	10
	Others	No exclusive room	171	118	53	36	29	7	5	3	2
		One room	1,003	713	290	317	245	72	52	47	5
Two rooms		978	505	473	219	144	75	9	7	2	
Three rooms		430	228	202	90	67	23	7	4	3	
	3+ rooms	395	282	113	70	53	17	14	13	1	
District - Mirzapur (09199)	Total	No exclusive room	7,988	6,717	1,271	2,138	1,939	199	147	121	26
		One room	111,346	97,507	13,839	46,008	42,483	3,525	1,976	1,631	345
		Two rooms	126,357	108,496	17,861	40,675	37,592	3,083	2,201	1,799	402
		Three rooms	60,097	51,268	8,829	15,207	13,998	1,209	804	659	145
		3+ rooms	85,031	71,493	13,538	12,293	10,914	1,379	1,044	799	245

Data Source:-Census of India, 2011, HH- series Tables on Houses, Household amenities and assets.

Table - 2 : Percentage distribution of Households living in Permanent,

Sl. No.	Name of Sub - District	Total			Permanent
		Permanent	Semi permanent	Temporary	
1	2	3	4	5	6
1	Sub-District - Mirzapur (0919901000)	107,440 (61.27%)	40,636 (23.17%)	23,189 (13.22%)	72,742 (55.79%)
2	Sub-District - Lalganj (0919901001)	9,090 (15.62%)	34,842 (59.87%)	13,554 (23.29%)	9,090 (15.62%)
3	Sub-District - Marihan (0919901002)	6,915 (16.82%)	26,294 (63.94%)	7,458 (18.14%)	6,915 (16.82%)
4	Sub-District - Chunar (0919901003)	70,027 (60.29%)	31,697 (27.29%)	12,248 (10.54%)	62,851 (59.42%)
District - Mirzapur (09199)		193,472 (49.5%)	133,469 (34.15%)	56,449 (14.44%)	151,598 (45.19%)

1.Data Source:-Census of India, 2011, HH- series Tables on Houses, Household amenities and assets.

Note :

Permanent : Permanent houses refer to those houses whose walls & roofs are made of pucca materials, i.e., where burnt bricks, G.I. Sheets or other metal sheets, stone, cement, concrete is used for wall and tiles, slate, shingle, corrugated iron, zinc or other metal sheets, asbestos sheets, bricks, lime and stone and RBC/RCC concrete are used for roof.

Semi Permanent : Semi permanent houses refer to those houses made of other types of materials.

Temporary : Temporary houses refer to those houses having wall and roofs made of Kutchha materials, i.e., where, grass, leaves, reeds, bamboo, mud and unburnt bricks are used for the construction of walls and grass, leaves, reeds, bamboo thatch, mud, unburnt bricks and wood etc. are used for roofs.

Semi permanent and Temporary Houses , 2011					
Rural		Urban			Name of Sub-District
Semi permanent	Temporary	Permanent	Semi permanent	Temporary	
7	8	9	10	11	2
35,431 (27.17%)	18,805 (14.42%)	34,698 (77.17%)	5,205 (11.58%)	4,384 (9.75%)	Sub-District - Mirzapur (0919901000)
34,842 (59.87%)	13,554 (23.29%)	0 (0%)	0 (0%)	0 (0%)	Sub-District - Lalganj (0919901001)
26,294 (63.94%)	7,458 (18.14%)	0 (0%)	0 (0%)	0 (0%)	Sub-District - Marihan (0919901002)
29,911 (28.28%)	11,205 (10.59%)	7,176 (69.18%)	1,786 (17.22%)	1,043 (10.05%)	Sub-District - Chunar (0919901003)
126,478 (37.7%)	51,022 (15.21%)	41,874 (75.67%)	6,991 (12.63%)	5,427 (9.81%)	District - Mirzapur (09199)

Table -3 : Number and Percentage of Households

Sl. No.	Name of Sub-District	Total/ Rural/ Urban	Total Number of households	Number and percentage of Household			
				Tap water from treated source	Tap water from untreated source	Covered well	Un-covered well
1	2	3	4	5	6	7	8
1	Sub-District - Mirzapur (0919901000)	Total	175,353	29,045 (16.56%)	4,299 (2.45%)	1,929 (1.1%)	13,823 (7.88%)
		Rural	130,388	3,054 (2.34%)	1,557 (1.19%)	1,609 (1.23%)	13,224 (10.14%)
		Urban	44,965	25,991 (57.8%)	2,742 (6.1%)	320 (0.71%)	599 (1.33%)
2	Sub-District - Lalganj (0919901001)	Total	58,192	913 (1.57%)	397 (0.68%)	689 (1.18%)	20,844 (35.82%)
		Rural	58,192	913 (1.57%)	397 (0.68%)	689 (1.18%)	20,844 (35.82%)
		Urban	0 (0%)	0 (0%)	0 (0%)	0 (0%)	0 (0%)
3	Sub-District - Marihan (0919901002)	Total	41,120	1,152 (2.8%)	253 (0.62%)	608 (1.48%)	4,976 (12.1%)
		Rural	41,120	1,152 (2.8%)	253 (0.62%)	608 (1.48%)	4,976 (12.1%)
		Urban	0 (0%)	0 (0%)	0 (0%)	0 (0%)	0 (0%)
4	Sub-District - Chunar (0919901003)	Total	116,154	6,325 (5.45%)	1,786 (1.54%)	2,593 (2.23%)	22,583 (19.44%)
		Rural	105,781	1,609 (1.52%)	1,175 (1.11%)	2,534 (2.4%)	22,175 (20.96%)
		Urban	10,373	4,716 (45.46%)	611 (5.89%)	59 (0.57%)	408 (3.93%)
District - Mirzapur (09199)		Total	390,819	37,435 (9.58%)	6,735 (1.72%)	5,819 (1.49%)	62,226 (15.92%)
		Rural	335,481	6,728 (2.01%)	3,382 (1.01%)	5,440 (1.62%)	61,219 (18.25%)
		Urban	55,338	30,707 (55.49%)	3,353 (6.06%)	379 (0.68%)	1,007 (1.82%)

Note: Percentage is given in brackets after the number of households.

Data Source:-Census of India, 2011, HH- series Tables on Houses, Household amenities and assets.

by main source of Drinking water, 2011.							
having following source of drinking water						Total/ Rural/ Urban	Name of Sub-District
Handpump	Tubewell/borehole	Spring	River/ canal	Tank/ pond/ lake	Other Sources		
9	10	11	12	13	14	3	2
119,717 (68.27%)	5,479 (3.12%)	109 (0.06%)	118 (0.07%)	204 (0.12%)	630 (0.36%)	Total	Sub-District - Mirzapur
107,064 (82.11%)	3,036 (2.33%)	72 (0.06%)	94 (0.07%)	163 (0.13%)	515 (0.39%)	Rural	(0919901000)
12,653 (28.14%)	2,443 (5.43%)	37 (0.08%)	24 (0.05%)	41 (0.09%)	115 (0.26%)	Urban	
33,975 (58.38%)	195 (0.34%)	522 (0.9%)	453 (0.78%)	160 (0.27%)	44 (0.08%)	Total	Sub-District - Lalganj
33,975 (58.38%)	195 (0.34%)	522 (0.9%)	453 (0.78%)	160 (0.27%)	44 (0.08%)	Rural	(0919901001)
0 (0%)	0 (0%)	0 (0%)	0 (0%)	0 (0%)	0 (0%)	Urban	
32,663 (79.43%)	667 (1.62%)	511 (1.24%)	190 (0.46%)	48 (0.12%)	52 (0.13%)	Total	Sub-District - Marihan
32,663 (79.43%)	667 (1.62%)	511 (1.24%)	190 (0.46%)	48 (0.12%)	52 (0.13%)	Rural	(0919901002)
0 (0%)	0 (0%)	0 (0%)	0 (0%)	0 (0%)	0 (0%)	Urban	
80,717 (69.49%)	1,467 (1.26%)	76 (0.07%)	207 (0.18%)	273 (0.24%)	127 (0.11%)	Total	Sub-District - Chunar
76,367 (72.19%)	1,292 (1.22%)	74 (0.07%)	195 (0.18%)	268 (0.25%)	92 (0.09%)	Rural	(0919901003)
4,350 (41.94%)	175 (1.69%)	2 (0.02%)	12 (0.12%)	5 (0.05%)	35 (0.34%)	Urban	
267,072 (68.34%)	7,808 (2%)	1,218 (0.31%)	968 (0.25%)	685 (0.18%)	853 (0.22%)	Total	District - Mirzapur
250,069 (74.54%)	5,190 (1.55%)	1,179 (0.35%)	932 (0.28%)	639 (0.19%)	703 (0.21%)	Rural	(09199)
17,003 (30.73%)	2,618 (4.73%)	39 (0.07%)	36 (0.07%)	46 (0.08%)	150 (0.27%)	Urban	

Table- 4 : Number and Percentage of Households

Sl. No.	Name of Sub-District	Total/Rural/Urban	Total number of households	Number and Percentage of households		
				Electricity	Kerosene	Solar
1	2	3	4	5	6	7
1	Sub-District - Mirzapur (0919901000)	Total	175,353	86,647 (49.41%)	86,860 (49.53%)	735 (0.42%)
		Rural	130,388	50,476 (38.71%)	78,640 (60.31%)	618 (0.47%)
		Urban	44,965	36,171 (80.44%)	8,220 (18.28%)	117 (0.26%)
2	Sub-District - Lalganj (0919901001)	Total	58,192	7,811 (13.42%)	49,772 (85.53%)	396 (0.68%)
		Rural	58,192	7,811 (13.42%)	49,772 (85.53%)	396 (0.68%)
		Urban	0 (0%)	0 (0%)	0 (0%)	0 (0%)
3	Sub-District - Marihan (0919901002)	Total	41,120	6,611 (16.08%)	33,943 (82.55%)	430 (1.05%)
		Rural	41,120	6,611 (16.08%)	33,943 (82.55%)	430 (1.05%)
		Urban	0 (0%)	0 (0%)	0 (0%)	0 (0%)
4	Sub-District - Chunar (0919901003)	Total	116,154	44,928 (38.68%)	69,967 (60.24%)	741 (0.64%)
		Rural	105,781	38,137 (36.05%)	66,501 (62.87%)	679 (0.64%)
		Urban	10,373	6,791 (65.47%)	3,466 (33.41%)	62 (0.6%)
District - Mirzapur (09199)		Total	390,819	145,997 (37.36%)	240,542 (61.55%)	2,302 (0.59%)
		Rural	335,481	103,035 (30.71%)	228,856 (68.22%)	2,123 (0.63%)
		Urban	55,338	42,962 (77.64%)	11,686 (21.12%)	179 (0.32%)

Note: Percentage is given in brackets after the number of households.

Data Source:-Census of India, 2011, HH- series Tables on Houses, Household amenities and assets.

by main source of Lighting, 2011.				
having following main source of lighting			Total/ Rural/ Urban	Name of Sub-District
Other oil	Any other	No lighting		
8	9	10	3	2
287 (0.16%)	364 (0.21%)	460 (0.26%)	Total	Sub-District - Mirzapur (0919901000)
204 (0.16%)	225 (0.17%)	225 (0.17%)	Rural	
83 (0.18%)	139 (0.31%)	235 (0.52%)	Urban	
140 (0.24%)	42 (0.07%)	31 (0.05%)	Total	Sub-District - Lalganj (0919901001)
140 (0.24%)	42 (0.07%)	31 (0.05%)	Rural	
0 (0%)	0 (0%)	0 (0%)	Urban	
49 (0.12%)	60 (0.15%)	27 (0.07%)	Total	Sub-District - Marihan (0919901002)
49 (0.12%)	60 (0.15%)	27 (0.07%)	Rural	
0 (0%)	0 (0%)	0 (0%)	Urban	
171 (0.15%)	286 (0.25%)	61 (0.05%)	Total	Sub-District - Chunar (0919901003)
162 (0.15%)	246 (0.23%)	56 (0.05%)	Rural	
9 (0.09%)	40 (0.39%)	5 (0.05%)	Urban	
647 (0.17%)	752 (0.19%)	579 (0.15%)	Total	District - Mirzapur (09199)
555 (0.17%)	573 (0.17%)	339 (0.1%)	Rural	
92 (0.17%)	179 (0.32%)	240 (0.43%)	Urban	

Table -5 : Number and Percentage of Households

Sl. No.	Name of Sub-District	Total/Rural/Urban	Total number of households	Number and percentage of households			
				Flush/Pour latrine			Pit
				Piped sewer system	Septic tank	Other system	With slab/Ventilated improved pit
1	2	3	4	5	6	7	8
1	Sub-District - Mirzapur (0919901000)	Total	175,353	17,981 (10.25%)	24,322 (13.87%)	84 (2.56%)	6,475 (3.69%)
		Rural	130,388	2,051 (1.57%)	11,266 (8.64%)	22 (2.78%)	5,546 (4.25%)
		Urban	44,965	15,930 (35.43%)	13,056 (29.04%)	62 (1.92%)	929 (2.07%)
2	Sub-District - Lalganj (0919901001)	Total	58,192	211 (0.36%)	1,736 (2.98%)	43 (1.79%)	1,117 (1.92%)
		Rural	58,192	211 (0.36%)	1,736 (2.98%)	43 (1.79%)	1,117 (1.92%)
		Urban	0 (0%)	0 (0%)	0 (0%)	0 (0%)	0 (0%)
3	Sub-District - Marihan (0919901002)	Total	41,120	639 (1.55%)	2,940 (7.15%)	55 (2.08%)	2,025 (4.92%)
		Rural	41,120	639 (1.55%)	2,940 (7.15%)	55 (2.08%)	2,025 (4.92%)
		Urban	0 (0%)	0 (0%)	0 (0%)	0 (0%)	0 (0%)
4	Sub-District - Chunar (0919901003)	Total	116,154	3,208 (2.76%)	19,709 (16.97%)	021 (2.6%)	6,711 (5.78%)
		Rural	105,781	2,527 (2.39%)	15,261 (14.43%)	31 (2.39%)	6,507 (6.15%)
		Urban	10,373	681 (6.57%)	4,448 (42.88%)	90 (4.72%)	204 (1.97%)
District - Mirzapur (09199)		Total	390,819	22,039 (5.64%)	48,707 (12.46%)	03 (2.41%)	16,328 (4.18%)
		Rural	335,481	5,428 (1.62%)	31,203 (9.3%)	051 (2.4%)	15,195 (4.53%)
		Urban	55,338	16,611 (30.02%)	17,504 (31.63%)	52 (2.44%)	1,133 (2.05%)

Note: Percentage is given in brackets after the number of households.

Data Source:-Census of India, 2011, HH- series Tables on Houses, Household amenities and assets.

by type of Latrine facility, 2011							
having following type of latrine facility						Total/ Rural/ Urban	Name of Sub-District
Latrine	Night Soil disposed into open drain	Service Latrine		No latrine within premises			
Without slab/open pit		Night soil removed by human	Night soil serviced by animals	Public Latrine	Open		
9	10	11	12	13	14	3	2
1,362 (0.78%)	679 (0.39%)	283 (0.16%)	394 (0.22%)	3,083 (1.76%)	16,290 (66.32%)	Total	Sub-District - Mirzapur (0919901000)
1,174 (0.9%)	289 (0.22%)	51 (0.04%)	150 (0.12%)	1,439 (1.1%)	04,800 (80.38%)	Rural	
188 (0.42%)	390 (0.87%)	232 (0.52%)	244 (0.54%)	1,644 (3.66%)	11,490 (25.55%)	Urban	
603 (1.04%)	82 (0.14%)	87 (0.15%)	59 (0.1%)	389 (0.67%)	52,865 (90.85%)	Total	Sub-District - Lalganj (0919901001)
603 (1.04%)	82 (0.14%)	87 (0.15%)	59 (0.1%)	389 (0.67%)	52,865 (90.85%)	Rural	
0 (0%)	0 (0%)	0 (0%)	0 (0%)	0 (0%)	0 (0%)	Urban	
645 (1.57%)	86 (0.21%)	0 (0%)	75 (0.18%)	246 (0.6%)	33,609 (81.73%)	Total	Sub-District - Marihan (0919901002)
645 (1.57%)	86 (0.21%)	0 (0%)	75 (0.18%)	246 (0.6%)	33,609 (81.73%)	Rural	
0 (0%)	0 (0%)	0 (0%)	0 (0%)	0 (0%)	0 (0%)	Urban	
822 (0.71%)	461 (0.4%)	10 (0.01%)	236 (0.2%)	1,972 (1.7%)	80,004 (68.88%)	Total	Sub-District - Chunar (0919901003)
804 (0.76%)	258 (0.24%)	10 (0.01%)	224 (0.21%)	1,765 (1.67%)	75,894 (71.75%)	Rural	
18 (0.17%)	203 (1.96%)	0 (0%)	12 (0.12%)	207 (2%)	4,110 (39.62%)	Urban	
3,432 (0.88%)	1,308 (0.33%)	380 (0.1%)	764 (0.2%)	5,690 (1.46%)	82,768 (72.35%)	Total	District - Mirzapur (09199)
3,226 (0.96%)	715 (0.21%)	148 (0.04%)	508 (0.15%)	3,839 (1.14%)	67,168 (79.64%)	Rural	
206 (0.37%)	593 (1.07%)	232 (0.42%)	256 (0.46%)	1,851 (3.34%)	15,600 (28.19%)	Urban	

Table -6 : Number and Percentage of Households by type of Drainage connectivity for waste water outlet , 2011

Sl. No.	Name of Sub-District	Total/ Rural/ Urban	Total number of households	Number and Percentage of households by type of drainage connectivity for waste water outlet		
				Closed drainage	Open drainage	No drainage
1	2	3	4	5	6	7
1	Sub-District - Mirzapur (0919901000)	Total	175,353	40,202 (22.93%)	32,154 (18.34%)	102,997 (58.74%)
		Rural	130,388	14,528 (11.14%)	20,542 (15.75%)	95,318 (73.1%)
		Urban	44,965	25,674 (57.1%)	11,612 (25.82%)	7,679 (17.08%)
2	Sub-District - Lalganj (0919901001)	Total	58,192	1,021 (1.75%)	5,723 (9.83%)	51,448 (88.41%)
		Rural	58,192	1,021 (1.75%)	5,723 (9.83%)	51,448 (88.41%)
		Urban	0	0 (0%)	0 (0%)	0 (0%)
3	Sub-District - Marihan (0919901002)	Total	41,120	1,645 (4%)	4,584 (11.15%)	34,891 (84.85%)
		Rural	41,120	1,645 (4%)	4,584 (11.15%)	34,891 (84.85%)
		Urban	0	0 (0%)	0 (0%)	0 (0%)
4	Sub-District - Chunar (0919901003)	Total	116,154	30,200 (26%)	35,130 (30.24%)	50,824 (43.76%)
		Rural	105,781	27,691 (26.18%)	29,080 (27.49%)	49,010 (46.33%)
		Urban	10,373	2,509 (24.19%)	6,050 (58.32%)	1,814 (17.49%)
District - Mirzapur (09199)		Total	390,819	73,068 (18.7%)	77,591 (19.85%)	240,160 (61.45%)
		Rural	335,481	44,885 (13.38%)	59,929 (17.86%)	230,667 (68.76%)
		Urban	55,338	28,183 (50.93%)	17,662 (31.92%)	9,493 (17.15%)

Note: Percentage is given in brackets after the number of households.

Data Source:-Census of India, 2011, HH- series Tables on Houses, Household amenities and assets.

Table -7 : Number and Percentage of Households by availability of Kitchen facility, 2011

Sl. No.	Name of Sub-District	Total/Rural/Urban	Total number of households	Number and Percentage of households having kitchen				
				Cooking inside house		Cooking outside house		No cooking
				Has kitchen	Does not have kitchen	Has kitchen	Does not have kitchen	
1	2	3	4	5	6	7	8	9
1	Sub-District - Mirzapur (0919901000)	Total	175,353	81,685 (46.58%)	68,666 (39.16%)	13,995 (7.98%)	10,614 (6.05%)	393 (0.22%)
		Rural	130,388	53,739 (41.21%)	54,446 (41.76%)	12,678 (9.72%)	9,315 (7.14%)	210 (0.16%)
		Urban	44,965	27,946 (62.15%)	14,220 (31.62%)	1,317 (2.93%)	1,299 (2.89%)	183 (0.41%)
2	Sub-District - Lalganj (0919901001)	Total	58,192	23,530 (40.44%)	30,767 (52.87%)	2,097 (3.6%)	1,754 (3.01%)	44 (0.08%)
		Rural	58,192	23,530 (40.44%)	30,767 (52.87%)	2,097 (3.6%)	1,754 (3.01%)	44 (0.08%)
		Urban	0	0 (0%)	0 (0%)	0 (0%)	0 (0%)	0 (0%)
3	Sub-District - Marihan (0919901002)	Total	41,120	18,536 (45.08%)	19,523 (47.48%)	1,522 (3.7%)	1,504 (3.66%)	35 (0.09%)
		Rural	41,120	18,536 (45.08%)	19,523 (47.48%)	1,522 (3.7%)	1,504 (3.66%)	35 (0.09%)
		Urban	0	0 (0%)	0 (0%)	0 (0%)	0 (0%)	0 (0%)
4	Sub-District - Chunar (0919901003)	Total	116,154	52,148 (44.9%)	52,098 (44.85%)	6,505 (5.6%)	5,260 (4.53%)	143 (0.12%)
		Rural	105,781	46,242 (43.71%)	48,077 (45.45%)	6,315 (5.97%)	5,033 (4.76%)	114 (0.11%)
		Urban	10,373	5,906 (56.94%)	4,021 (38.76%)	190 (1.83%)	227 (2.19%)	29 (0.28%)
District - Mirzapur (09199)		Total	390,819	175,899 (45.01%)	171,054 (43.77%)	24,119 (6.17%)	19,132 (4.9%)	615 (0.16%)
		Rural	335,481	142,047 (42.34%)	152,813 (45.55%)	22,612 (6.74%)	17,606 (5.25%)	403 (0.12%)
		Urban	55,338	33,852 (61.17%)	18,241 (32.96%)	1,507 (2.72%)	1,526 (2.76%)	212 (0.38%)

Note: Percentage is given in brackets after the number of households.

Data Source:-Census of India, 2011, HH- series Tables on Houses, Household amenities and assets.

Table -8 : Number and Percentage of Households

Sl. No.	Name of Sub-District	Total/ Rural/ Urban	Total number of households	Number and percentage of households by			
				Firewood	Crop residue	Cowdung cake	Coal/ lignite/ charcoal
1	2	3	4	5	6	7	8
1	Sub-District - Mirzapur (0919901000)	Total	175,353	72,866 (41.55%)	6,351 (3.62%)	60,707 (34.62%)	755 (0.43%)
		Rural	130,388	59,202 (45.4%)	5,327 (4.09%)	56,497 (43.33%)	193 (0.15%)
		Urban	44,965	13,664 (30.39%)	1,024 (2.28%)	4,210 (9.36%)	562 (1.25%)
2	Sub-District - Lalganj (0919901001)	Total	58,192	36,087 (62.01%)	1,576 (2.71%)	19,257 (33.09%)	28 (0.05%)
		Rural	58,192	36,087 (62.01%)	1,576 (2.71%)	19,257 (33.09%)	28 (0.05%)
		Urban	0	0 (0%)	0 (0%)	0 (0%)	0 (0%)
3	Sub-District - Marihan (0919901002)	Total	41,120	28,058 (68.23%)	876 (2.13%)	10,557 (25.67%)	13 (0.03%)
		Rural	41,120	28,058 (68.23%)	876 (2.13%)	10,557 (25.67%)	13 (0.03%)
		Urban	0	0 (0%)	0 (0%)	0 (0%)	0 (0%)
4	Sub-District - Chunar (0919901003)	Total	116,154	29,381 (25.29%)	5,363 (4.62%)	67,952 (58.5%)	302 (0.26%)
		Rural	105,781	25,071 (23.7%)	5,112 (4.83%)	66,472 (62.84%)	177 (0.17%)
		Urban	10,373	4,310 (41.55%)	251 (2.42%)	1,480 (14.27%)	125 (1.21%)
District - Mirzapur (09199)		Total	390,819	166,392 (42.58%)	14,166 (3.62%)	158,473 (40.55%)	1,098 (0.28%)
		Rural	335,481	148,418 (44.24%)	12,891 (3.84%)	152,783 (45.54%)	411 (0.12%)
		Urban	55,338	17,974 (32.48%)	1,275 (2.3%)	5,690 (10.28%)	687 (1.24%)

Note: Percentage is given in brackets after the number of households.

Data Source:-Census of India, 2011, HH- series Tables on Houses, Household amenities and assets.

by type of fuel used for Cooking, 2011							
availability of fuel used for cooking						Total/ Rural/ Urban	Name of Sub-District
Kerosene	LPG/ PNG	Electricity	Bio-gas	Any other	No cooking		
9	10	11	12	13	14	3	2
2,937 (1.67%)	30,173 (17.21%)	245 (0.14%)	762 (0.43%)	164 (0.09%)	393 (0.22%)	Total	Sub-District - Mirzapur (0919901000)
327 (0.25%)	8,182 (6.28%)	138 (0.11%)	185 (0.14%)	127 (0.1%)	210 (0.16%)	Rural	
2,610 (5.8%)	21,991 (48.91%)	107 (0.24%)	577 (1.28%)	37 (0.08%)	183 (0.41%)	Urban	
104 (0.18%)	926 (1.59%)	68 (0.12%)	19 (0.03%)	83 (0.14%)	44 (0.08%)	Total	Sub-District - Lalganj (0919901001)
104 (0.18%)	926 (1.59%)	68 (0.12%)	19 (0.03%)	83 (0.14%)	44 (0.08%)	Rural	
0 (0%)	0 (0%)	0 (0%)	0 (0%)	0 (0%)	0 (0%)	Urban	
22 (0.05%)	768 (1.87%)	39 (0.09%)	63 (0.15%)	689 (1.68%)	35 (0.09%)	Total	Sub-District - Marihan (0919901002)
22 (0.05%)	768 (1.87%)	39 (0.09%)	63 (0.15%)	689 (1.68%)	35 (0.09%)	Rural	
0 (0%)	0 (0%)	0 (0%)	0 (0%)	0 (0%)	0 (0%)	Urban	
440 (0.38%)	11,633 (10.02%)	270 (0.23%)	507 (0.44%)	163 (0.14%)	143 (0.12%)	Total	Sub-District - Chunar (0919901003)
270 (0.26%)	7,838 (7.41%)	140 (0.13%)	430 (0.41%)	157 (0.15%)	114 (0.11%)	Rural	
170 (1.64%)	3,795 (36.59%)	130 (1.25%)	77 (0.74%)	6 (0.06%)	29 (0.28%)	Urban	
3,503 (0.9%)	43,500 (11.13%)	622 (0.16%)	1,351 (0.35%)	1,099 (0.28%)	615 (0.16%)	Total	District - Mirzapur (09199)
723 (0.22%)	17,714 (5.28%)	385 (0.11%)	697 (0.21%)	1,056 (0.31%)	403 (0.12%)	Rural	
2,780 (5.02%)	25,786 (46.6%)	237 (0.43%)	654 (1.18%)	43 (0.08%)	212 (0.38%)	Urban	

Table -9 : Number and Percentage of Households availing Banking services and

Sl. No.	Name of Sub-District	Total/Rural/Urban	Total number of households	Total number of households availing banking services	Number and percentage of households			
					Radio/ Transistor	Television	Computer/ laptop- With Internet	Computer/ laptop- Without Internet
1	2	3	4	5	6	7	8	9
1	Sub-District - Mirzapur (0919901000)	Total	175,353	129,973 (74.12%)	48,271 (27.53%)	72,585 (41.39%)	3,102 (1.77%)	9,556 (5.45%)
		Rural	130,388	98,333 (75.42%)	36,027 (27.63%)	41,825 (32.08%)	1,112 (0.85%)	6,135 (4.71%)
		Urban	44,965	31,640 (70.37%)	12,244 (27.23%)	30,760 (68.41%)	1,990 (4.43%)	3,421 (7.61%)
2	Sub-District - Lalganj (0919901001)	Total	58,192	43,481 (74.72%)	13,507 (23.21%)	6,417 (11.03%)	205 (0.35%)	2,620 (4.5%)
		Rural	58,192	43,481 (74.72%)	13,507 (23.21%)	6,417 (11.03%)	205 (0.35%)	2,620 (4.5%)
		Urban	0	0 (0%)	0 (0%)	0 (0%)	0 (0%)	0 (0%)
3	Sub-District - Marihan (0919901002)	Total	41,120	34,966 (85.03%)	11,908 (28.96%)	7,947 (19.33%)	176 (0.43%)	2,394 (5.82%)
		Rural	41,120	34,966 (85.03%)	11,908 (28.96%)	7,947 (19.33%)	176 (0.43%)	2,394 (5.82%)
		Urban	0	0 (0%)	0 (0%)	0 (0%)	0 (0%)	0 (0%)
4	Sub-District - Chunar (0919901003)	Total	116,154	84,147 (72.44%)	36,939 (31.8%)	49,183 (42.34%)	964 (0.83%)	5,501 (4.74%)
		Rural	105,781	77,481 (73.25%)	33,569 (31.73%)	43,190 (40.83%)	779 (0.74%)	4,949 (4.68%)
		Urban	10,373	6,666 (64.26%)	3,370 (32.49%)	5,993 (57.77%)	185 (1.78%)	552 (5.32%)
District - Mirzapur (09199)	Total	390,819	292,567 (74.86%)	110,625 (28.31%)	136,132 (34.83%)	4,447 (1.14%)	20,071 (5.14%)	
	Rural	335,481	254,261 (75.79%)	95,011 (28.32%)	99,379 (29.62%)	2,272 (0.68%)	16,098 (4.8%)	
	Urban	55,338	38,306 (69.22%)	15,614 (28.22%)	36,753 (66.42%)	2,175 (3.93%)	3,973 (7.18%)	

Note: Percentage is given in brackets after the number of households.

Data Source:-Census of India, 2011, HH- series Tables on Houses, Household amenities and assets.

number of Households having each of the specified assets in, 2011

having each of the following specified assets							Total/ Rural/ Urban	Name of Sub- District
Land line Telephone	Mobile Telephone	Both Land line and MobileTeleph one	Bicycle	Scooter/ Motor Cycle/ Moped	Car/ Jeep/ Van	None of the specified asset		
10	11	12	13	14	15	16	3	2
6,262 (3.57%)	106,447 (60.7%)	4,401 (2.51%)	141,431 (80.66%)	33,840 (19.3%)	5,623 (3.21%)	13,258 (7.56%)	Total	Sub-District -
3,469 (2.66%)	76,732 (58.85%)	2,716 (2.08%)	108,326 (83.08%)	20,490 (15.71%)	3,258 (2.5%)	10,282 (7.89%)	Rural	Mirzapur
2,793 (6.21%)	29,715 (66.08%)	1,685 (3.75%)	33,105 (73.62%)	13,350 (29.69%)	2,365 (5.26%)	2,976 (6.62%)	Urban	(0919901000)
953 (1.64%)	24,657 (42.37%)	659 (1.13%)	43,119 (74.1%)	5,334 (9.17%)	1,132 (1.95%)	9,179 (15.77%)	Total	Sub-District -
953 (1.64%)	24,657 (42.37%)	659 (1.13%)	43,119 (74.1%)	5,334 (9.17%)	1,132 (1.95%)	9,179 (15.77%)	Rural	Lalganj
0 (0%)	0 (0%)	0 (0%)	0 (0%)	0 (0%)	0 (0%)	0 (0%)	Urban	(0919901001)
1,118 (2.72%)	19,105 (46.46%)	539 (1.31%)	30,782 (74.86%)	4,033 (9.81%)	923 (2.24%)	5,769 (14.03%)	Total	Sub-District -
1,118 (2.72%)	19,105 (46.46%)	539 (1.31%)	30,782 (74.86%)	4,033 (9.81%)	923 (2.24%)	5,769 (14.03%)	Rural	Marihan
0 (0%)	0 (0%)	0 (0%)	0 (0%)	0 (0%)	0 (0%)	0 (0%)	Urban	(0919901002)
3,468 (2.99%)	67,796 (58.37%)	2,032 (1.75%)	93,747 (80.71%)	19,948 (17.17%)	2,527 (2.18%)	9,679 (8.33%)	Total	Sub-District -
3,184 (3.01%)	61,336 (57.98%)	1,806 (1.71%)	86,927 (82.18%)	17,709 (16.74%)	2,196 (2.08%)	8,515 (8.05%)	Rural	Chunar
284 (2.74%)	6,460 (62.28%)	226 (2.18%)	6,820 (65.75%)	2,239 (21.58%)	331 (3.19%)	1,164 (11.22%)	Urban	(0919901003)
11,801 (3.02%)	218,005 (55.78%)	7,631 (1.95%)	309,079 (79.08%)	63,155 (16.16%)	10,205 (2.61%)	37,885 (9.69%)	Total	District -
8,724 (2.6%)	181,830 (54.2%)	5,720 (1.71%)	269,154 (80.23%)	47,566 (14.18%)	7,509 (2.24%)	33,745 (10.06%)	Rural	Mirzapur (09199)
3,077 (5.56%)	36,175 (65.37%)	1,911 (3.45%)	39,925 (72.15%)	15,589 (28.17%)	2,696 (4.87%)	4,140 (7.48%)	Urban	

ORGI-UTTAR PRADESH
English - (10-2011)



Directorate of Census Operations,
Uttar Pradesh, Jaganana Bhawan
Plot No. CC-I, Sector-G, Aliganj
Lucknow - 226024

Email: dco-utp.rgi@censusindia.gov.in
Website: <http://www.censusindia.gov.in>

